THIRTY-FOURTH

DECENNIAL

ANNUAL REPORT

TO

REGISTRAR-GENERAL OF [illegible]

CONTAINING

A GENERAL ABSTRACT OF THE NUMBER

OF

MARRIAGES, BIRTHS, AND DEATHS

REGISTERED IN IRELAND

DURING THE YEAR

1901.

TRANSMITTED PURSUANT TO THE PROVISIONS OF THE 7 & 8 VIC. CAP. 81, S. 56, 26 VIC. CAP. 1 AND 26 & 27 VIC. CAP. 90.

GENERAL SUMMARY.

POPULATION. **MARRIAGES,** THEIR NUMBER AND THEIR RELATION TO POPULATION, RELIGIOUS DENOMINATIONS, AGES, AND [illegible] CONDITION. **BIRTHS,** THEIR NUMBER AND THEIR RELATION TO POPULATION. **DEATHS,** THEIR NUMBER AND THEIR RELATION TO POPULATION, AGES, AND CAUSES. **EMIGRATION; WEATHER.**

Presented to Parliament by Command of His Majesty.

DUBLIN:
PRINTED FOR HIS MAJESTY'S STATIONERY OFFICE
BY CAHILL AND CO., 35, 36, & 37 GREAT STRAND STREET.

And to be purchased, either directly or through any Bookseller, from
E. PONSONBY, 116 Grafton Street, Dublin, or
EYRE and SPOTTISWOODE, East Harding Street, Fleet Street, E.C., and
32 Abingdon Street, Westminster, S.W., or
OLIVER and BOYD, Edinburgh.

1902

[Cd. 1225.] *Price* 4s. 2d.

Printed image digitised by the University of Southampton Library Digitisation Unit

SALE OF GOVERNMENT PUBLICATIONS.

The under-mentioned Firms are appointed sole Agents for the sale of Government Publications, including Parliamentary Reports, Papers, Acts of Parliament, Record Office Publications, &c., &c., and such works can be purchased from them either directly or through retail booksellers, who are entitled to a discount of 25 per cent. from the selling prices —

ENGLAND :—

For all publications except Ordnance and Geological Maps, the Hydrographical Works of the Admiralty, and Patent Office Publications —Messrs. Eyre and Spottiswoode, East Harding Street, E.C.

For Hydrographical Works of the Admiralty —Mr. J. D. Potter, 145, Minories, E.C.

Patent Office Publications are sold at the Patent Office.

For all publications excepting the Hydrographical Works of the Admiralty, Patent Office Publications, and Ordnance and Geological Maps.

SCOTLAND —Messrs. Oliver and Boyd, Edinburgh.

IRELAND .—Mr. E. Ponsonby, 116, Grafton Street, Dublin.

The publications of the Ordnance Survey and of the Geological Survey can be purchased from Agents in all the principal towns in the United Kingdom, through any Bookseller, or from the Director General of the Ordnance Survey, Southampton, or in the case of Ireland, from the Officer in charge, Ordnance Survey Office. In addition, Ordnance Survey Publications can be obtained through Head Post Offices in towns where there are no accredited Agents.

The following is a list of some of the more important Parliamentary and Official Publications recently issued .—

Parliamentary:

Statutes—

Public General, Session 1900, Sess 2, and 1901 With Index, Tables. &c. Roy. 8vo. Cloth Price 3s.

Seven Revised Edition. A.D. 1235 1713 to A.D 1872-1883. XVI. Vols Price 7s 6d each.

Revised Editions. Tables showing subsequent Repeals, effected by Acts of 63 & 64 Vict. 1900. Price 6d

Statutes in Force. Chronological Table of and Index to. 17th Edition To end of 1 Edward VII. (1901). Price 10s 6d

Statutory Rules and Orders revised Statutory Rules and Orders, other than those of a local, personal, or temporary character, issued prior to 1890, and now in force. Vols I. to VIII Price 10s. each

Statutory Rules and Orders other than those of a Local Personal, or Temporary Character With a List of the more important Statutory Orders of a Local Character arranged in classes, and an Index Roy 8vo. Boards Issued in the years 1890, 1891, 1892, 1893, 1894, 1895, 1896, 1897, 1898, 1899, 1900, and 1901. Price 10s. each

Statutory Rules and Orders in force on 31st December, 1899. Index to. Price 10s

Statutory Rules and Orders, 1902. Registered under the Rules Publication Act, 1893. In course of issue

Index to Local and Personal Acts, 1801-1899. Price 10s

Acts of Parliament, Session 1902. In course of issue.

Educational Subjects Special Reports. Vols II. to IX United Kingdom and Colonial and other Possessions, and the Principal Countries of the World. Price (complete) £1 7s 5½d (Vol. I. is out of print.)

Cd 1039.] Butter Regulations Committee Evidence Appendices, and Index Price 2s 10d

d. 1105.] Cd. 1173.] Trade. Annual Statement for 1901. Vols. I and II. Imports and Exports. Price 11s. 5d

Cd 1[illegible]1 Land Registry Report on Constructing a General Register of Title for London. Price 4½d

[Cd. 1112] Factories and Workshops Report of Chief Inspector, 1901. Part I. Price 4s. 7d

Cd. 1 21] Agriculture Returns, Great Britain. 1901. Price 1s 3d

[Cd. 151.] Port of London. Report from Royal Commission on. With Appendices. Price 2s. 10d.

[Cd 1160] Education. Supplementary Regulations for Secondary Day Schools and Evening Schools. Price 4d

[Cd 63] South Africa Correspondence from January 1901 to July 1902. Price 2s. 2d

[Cd. [illegible].] Agricultural Statistics, Ireland Detailed Report, 1901. Price 11d

[illegible] Life Assurance Companies. Statement of Accounts, 1901. Price 4s.

Census England and Wales, Scotland and Ireland, 1901. Reports and Population Tables. In course of issue

[illegible] reports of H.M Inspectors for 1901, with Summaries of the Statistical portion under the provisions of the Coal Mines Regulation Act, 1887, Metalliferous Mines Regulation Acts, 1872-1875, Slate Mines (Gunpowder) Act, 1882 Districts Nos 1 to 12 Complete. Price 8s 2½d.

Mines in the United Kingdom and the Isle of Man. List of, for 1901. Price 3s 2½d.

Quarries. Do. do. do 1901. Price 4s. 5d.

Mines Abandoned. List of the Plans of. Corrected to 31st December 1901. Price 1s.

The following appear periodically, and can be subscribed for —

Trade of the United Kingdom with British Possessions and Foreign Countries, showing the Quantities and the Declared Value of the Articles.

Trade Reports of the British Colonies, with information relative to population and general condition.

Trade Reports by His Majesty's Representatives in Foreign Countries, and Reports on Commercial and Consular Interests.

The Proceedings of Parliament in public and private business, published daily. House of Lords, Price 1d. per 4 pp. House of Commons, 1d. per 8 pp.

Printed image digitised by the University of Southampton Library Digitisation Unit

THIRTY-EIGHTH

DETAILED

ANNUAL REPORT

OF THE

REGISTRAR-GENERAL (IRELAND),

CONTAINING

A GENERAL ABSTRACT OF THE NUMBERS

OF

MARRIAGES, BIRTHS, AND DEATHS

REGISTERED IN IRELAND

DURING THE YEAR

1901.

TRANSMITTED PURSUANT TO THE PROVISIONS OF THE 7 & 8 VIC., CAP. 81, S. 56 26 VIC., CAP. 11 AND 26 & 27 VIC., CAP. 90

GENERAL SUMMARY.

POPULATION. MARRIAGES, THEIR NUMBER AND THEIR RELATION TO POPULATION, RELIGIOUS DENOMINATIONS, AGES, AND CIVIL CONDITION. **BIRTHS,** THEIR NUMBER AND THEIR RELATION TO POPULATION. **DEATHS,** THEIR NUMBER AND THEIR RELATION TO POPULATION, AGES, AND CAUSES. **EMIGRATION; WEATHER**

Presented to Parliament by Command of His Majesty.

DUBLIN:
PRINTED FOR HIS MAJESTY'S STATIONERY OFFICE,
BY CAHILL AND CO., 35, 36, & 37 GREAT STRAND STREET

And to be purchased, either directly or through any Bookseller, from
E. Ponsonby, 116 Grafton Street, Dublin; or
Eyre and Spottiswoode, East Harding Street, Fleet Street, E.C., and
32 Abingdon Street, Westminster, S.W.; or
Oliver and Boyd, Edinburgh.

1902.

[Cd. 1225.] *Price* 2*s.* 2*d.*

Printed image digitised by the University of Southampton Library Digitisation Unit

Printed image digitised by the University of Southampton Library Digitisation Unit

ERRATA

Page 9.—In first paragraph, second line, for "1900" read "1901."

Page 31.—Rathkeale Union, for "6" read "5" in last column.

Page 92.—Trim Union, Males and Females, September Quarter, for "281" read "81."

Page 151.—In other ill-defined causes, 45 years column, for "2" read "23."

CONTENTS.

REPORT:

GENERAL SUMMARY: PAGE

Population, Marriages, Births, Deaths, and Emigration in 1901 and ten previous years, . 1
Number of Irish Registration Officers, ... 2
Number of Searches, etc., at the General Register Office during the years 1864-1901, with Amount of Fees received, ... 2
Procedure in cases of Offences against the Registration Acts, ... 2
Rate per 1,000 of the population represented by the Marriages, Births, and Deaths registered in each Province and County in 1901, ... 3

MARRIAGES.

Their Number in Proportion to the Population, ... 3
Number by each mode of celebration in the years 1891-1901, . 4
Number of Licences issued by Registrars, ... 4
Number of Licensing Presbyterian Ministers and of Licences issued by them, . 4
Number of Buildings registered for Solemnization of Protestant Marriages, . . 4
Civil Condition of Persons Married, ... 5
Number of Roman Catholic and of Protestant Marriages registered in each quarter of the years 1891-1901, ... 5
Age of persons Married, . . . 5
Signatures to Marriage Registers and Certificates, . . . 5
Marriage-rate in Provinces and certain Counties, . . . 6—7

BIRTHS:

Their Number and Proportion to the Population, . . 7
Proportion of Illegitimate Births in Ireland and in the several Provinces, 7
Birth-rate in the Provinces and certain Counties, 7
Number in each quarter of the years 1891-1901, 9

DEATHS:

Their Number and Proportion to the Population, ... 8
Death-rate in the Provinces, and certain Counties, . . 8
General Remarks on the Public Health, . . 8
Number in each quarter of the years 1891-1901, . . . 9
Causes of Death—Deaths from all causes and from each of the principal causes during the years 1891-1901, with the respective rates per 100,000 of the Estimated Population, ... 10
" I. Specific Febrile or Zymotic Diseases, 9
" II. Parasitic Diseases, . . 16
" III. Dietetic Diseases, . . 16
" IV. Constitutional Diseases, . . 16
" V. Developmental Diseases, . . 16
" VI. Local Diseases, . . . 16
" VII. Violence, ... 18
Inquests, ... 18
Age at Death, ... 18
Deaths from Poison in 1901, distinguishing the Sex and Age of Deceased, the Name of the Poison or Poisonous Gas, and whether Accidental or Suicidal, . . . 19
Emigration from Ireland, ... 20
Prices of Provisions, and Number of Persons in Receipt of Poor Relief, in 1901 and previous ten years, ... 20
The Weather, ... 21

Printed image digitised by the University of Southampton Library Digitisation Unit

ABSTRACTS.—

PAGE.

Marriages registered in Ireland in each of the Provinces, Counties, and Superintendent Registrars' Districts, in 1901, distinguishing Roman Catholic from Protestant Marriages, and giving the total number registered in each quarter of the year; the Conjugal Condition of Persons Married; the Number of Minors and of those who signed the Registers by Marks, . . 24-37

Ages of Persons married in 1901, distinguishing those of Bachelors, Spinsters, Widowers, and Widows, ... 38, 39

Marriages, Births, and Deaths registered in each of the Counties, . 40

Marriages, Births, and Deaths in the Superintendent Registrars' Districts, and portions of Superintendent Registrars' Districts in each County, distinguishing the Sexes and Illegitimate Births, ... 41-46

Marriages, Births, and Deaths in each of the Superintendent Registrar's Districts in Ireland, 47-49

Births and Deaths in the Registrars' Districts in each County, distinguishing the Sexes and Illegitimate Births, ... 50-73

Births (distinguishing Males and Females) registered in the Provinces, Counties, and Superintendent Registrars' Districts (or portions of such Districts), in each of the Four Quarters of 1901, ... 76-89

Births (distinguishing Males and Females) registered in each Superintendent Registrar's District in Ireland during each Quarter of the year 1901, ... 90-92

Deaths (distinguishing Males and Females) registered in each of the Four Quarters of 1901, in Provinces, Counties, and Superintendent Registrars' Districts (or portions of such Districts), . 93-105

Deaths (distinguishing Males and Females) registered in each Superintendent Registrar's District in Ireland during each Quarter of the year 1901, ... 104-107

Deaths of Males and Females at different Ages registered in 1901, in Provinces and Counties, and in the Superintendent Registrars' Districts, or portions of such Districts in each County . 108-125

Deaths of Males and Females at different Ages in each Superintendent Registrar's District in Ireland . . . 126-133

Causes of Death of Males and Females in Ireland, at different periods of life in 1901, 134-151

Causes of Death of Males and Females in Ireland, and in each of the Provinces in 1901, 152-157

Deaths from several Zymotic and other Causes in 1901, in the Provinces and Counties, showing the circumstances as to residence at time of death, . . 158-159

Deaths from several Zymotic and other Causes in 1901, in each Superintendent Registrar's District in Ireland, showing the circumstances as to residence at time of death, . . . 160-167

Deaths from several Zymotic and other Causes in 1901, in those Registrars' Districts in which the principal Urban Districts in Ireland are situate, showing the circumstances as to residence at the time of death, . . . 168-169

Estimated Population of Ireland in each of the seventy-eight years 1824-1901, . . . 170

Population by Sexes and Ages according to Census Returns of 1861, 1871, 1881, 1891, and 1901 170

METEOROLOGICAL OBSERVATIONS, by Sir John W. Moore, M.D., Ex-President R.C.P.I., F.R. MET. SOC. (Extracted from the "Dublin Journal of Medical Science,") . . 171-185

Abstract of Meteorological Observations, 1901, . . 186

Summary Tables of Meteorological Observations, 1881-1901, . . 187-188

Index to Superintendent Registrars' Districts, and Registrars' Districts, . 189-192

DIAGRAMS AND MAP:—

DIAGRAM No. 1.—Showing for each of the years 1882-1901, the rate per 1,000 of the Population represented by Marriages, Births and Deaths in Ireland, Facing Page 1

" " 2.—Showing the comparative Mortality from twenty-two of the principal causes of Death in Ireland in 1901, . . . " 9

" " 3.—Showing the Variations in the Mortality in Ireland during the last twenty years from each of the Principal Zymotic Diseases, . " 14

MAP.—Showing the Rate per 10,000 of the Population represented by the Deaths from Tuberculosis registered in each Superintendent Registrar's District during the year 1901, ... " 16

Printed image digitised by the University of Southampton Library Digitisation Unit

Printed image digitised by the University of Southampton Library Digitisation Unit

DIAGRAM No. I. *Showing for each of the Twenty Years 1882-1901, the Rate per 1000 of the Population represented by Marriages, Births and Deaths, respectively in Ireland.*

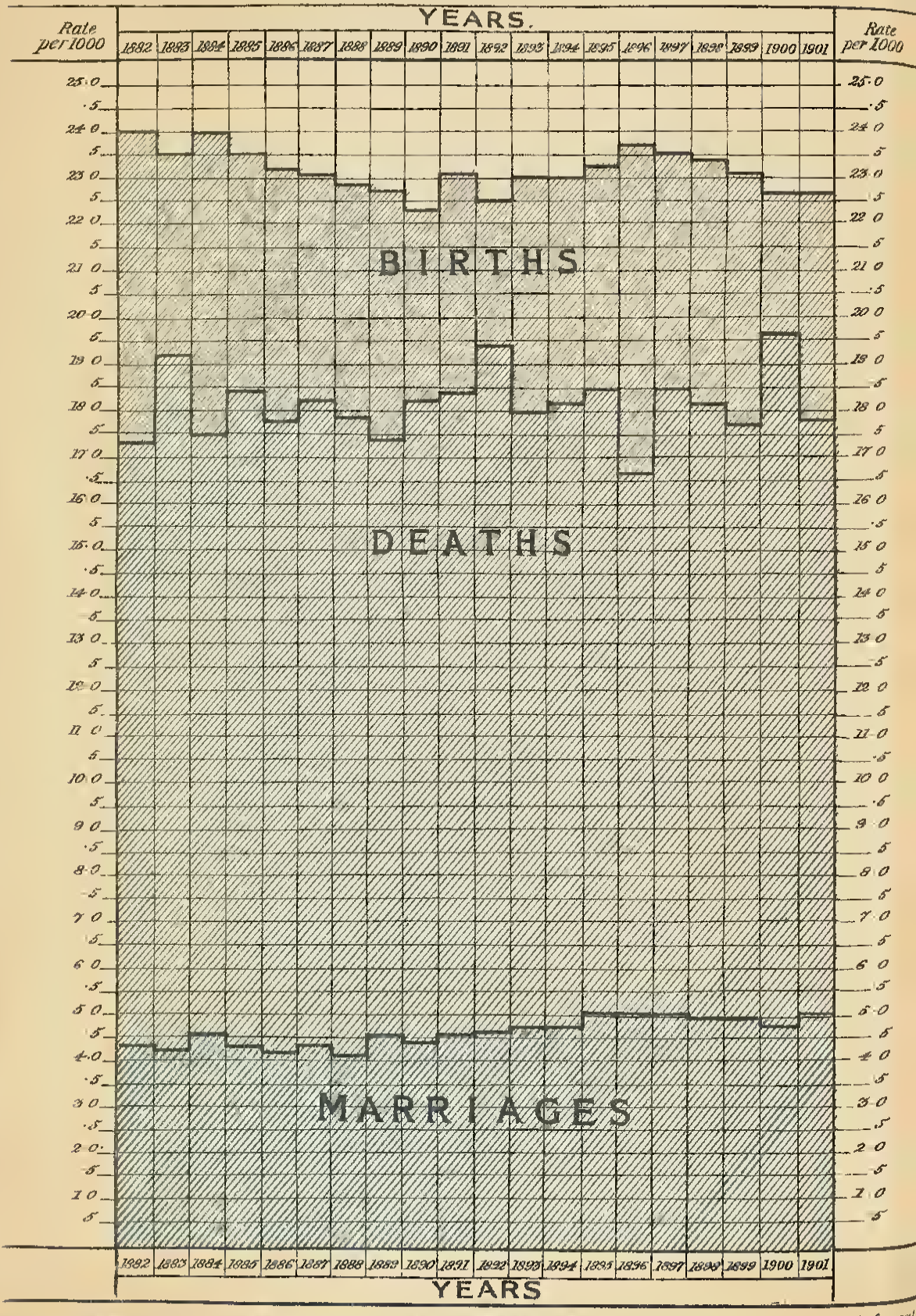

(To face page)

Printed image digitised by the University of Southampton Library Digitisation Unit

REPORT

TO

HIS EXCELLENCY GEORGE HENRY, EARL CADOGAN, K.G.,

&c., &c., &c.,

LORD LIEUTENANT-GENERAL AND GENERAL GOVERNOR OF IRELAND.

MAY IT PLEASE YOUR EXCELLENCY,—

I have the honour to submit, for your Excellency's consideration, the Thirty-eighth Annual Report on Marriages, Births, and Deaths in Ireland.

GENERAL SUMMARY.

The Marriages registered in Ireland during the year 1901 number 22,564; the Births, 100,976; and the Deaths, 79,119. The marriage-rate (5·08 per 1,000 of the estimated population) shows an increase of 0·31 as compared with that for the preceding year, and is 0·22 above the average rate for the ten years 1891-1900; the birth-rate (22·7 per 1,000) is the same as that for the preceding year, but 0·4 under the average rate for the ten years 1891-1900); while the death rate (17·8 per 1,000) is 1·8 below the rate for the preceding year, and 0·5 below the average rate for the ten years 1891-1900.

The recorded natural increase of population, or excess of births over deaths, was 21,857; the loss by emigration amounted to 39,613; there would thus appear to have been a decrease of 17,756 in the population during the year, but against this decrease there is a set-off in immigration, of which no official record has been obtained. The estimated population in the middle of the year was 4,445,630.

TABLE I.—Showing for each of the years 1891-1901 the estimated **Population**; the number of **Marriages**, **Births**, and **Deaths** registered, and the number of **Emigrants** enumerated, with the rates per 1,000 of the estimated Population represented thereby; and the averages for the ten years 1891-1900.

YEARS	* *Estimated* Population in the middle of each year	Numbers *Registered*			Number of Emigrants as returned by the Enumerators	Rate per 1,000 of Estimated Population			
		Marriages	Births	Deaths		Marriages	Births	Deaths	Emigrants
1891 - - -	4,650,376	21,475	108,116	85,999	59,623	4·59	23·1	18·4	12·7
1892 - - -	4,633,808	21,530	104,234	90,044	50,867	4·65	22·5	19·4	11·0
1893 - - -	4,607,462	21,714	105,082	83,621	48,147	4·71	23·0	18·0	10·4
1894 - - -	4,589,260	21,602	105,354	83,528	35,895	4·71	23·0	18·2	7·8
1895 - - -	4,559,936	23,120	106,113	84,395	46,703	5·07	23·3	18·5	10·7
1896 - - -	4,542,061	23,055	107,641	75,700	38,995	5·08	23·7	16·7	8·6
1897 - - -	4,529,917	22,891	105,664	83,639	32,535	5·05	23·5	18·5	7·2
1898 - - -	4,518,473	22,580	105,457	82,404	32,241	5·00	23·3	18·2	7·1
1899 - - -	4,502,401	22,311	103,900	79,699	41,232	4·96	23·1	17·7	9·2
1900 - - -	4,468,501	21,330	101,459	87,606	45,288	4·77	22·7	19·6	10·1
Yearly Average, 1891-00	4,553,220	22,161	105,502	83,604	43,353	4·86	23·1	18·3	9·5
1901 - - -	4,445,630	22,564	100,976	79,119	39,613	5·08	22·7	17·8	8·9

I have constructed the Diagram opposite (No. 1), which exhibits for each of the twenty years, 1882-1901, the rate per 1,000 of the population represented by Marriages, Births, and Deaths, respectively, in Ireland.

* See page 170.

Printed image digitised by the University of Southampton Library Digitisation Unit

There are 2,686 Local Registration Officers holding office directly under the Department, or who have entered into honds with the Registrar-General for the due discharge of their duties. During the year 1901 487 cases of vacancies or appointments were dealt with.

I append a table showing the number of Searches made and Certificates issued at the General Register Office (exclusive of Searches made and Certificates issued for official purposes, which, in 1901, numbered 283 of the former and 264 of the latter); also the amount received as fees for same, in each year, since the commencement of the Acts for the Registration of Births and Deaths and of Roman Catholic Marriages in 1864.

TABLE II.—NUMBER OF SEARCHES made; number of CERTIFICATES issued, and Amount received as FEES for SEARCHES, &c., at the GENERAL REGISTER OFFICE, DUBLIN, during the 38 years 1864-1901.

YEARS	Annual Number of Searches in the Registers.	Annual Number of Certificates	Amount received as Fees for Searches, &c., and paid into His Majesty's Exchequer	YEARS.	Annual Number of Searches in the Registers	Annual Number of Certificates.	Amount received as Fees for Searches, &c., and paid into His Majesty's Exchequer.
			£ s. d				£ s. d
1864,	15	3	1 10 6	1883,	1,036	773	149 1 6
1865,	41	20	4 12 0	1884,	1,254	966	185 3 0
1866,	55	34	7 0 0	1885,	1,412	1,116	212 8 0
1867,	46	26	5 12 0	1886,	1,527	1,173	225 7 4
1868,	69	42	9 13 0	1887,	1,693	1,307	251 7 0
1869,	80	34	8 15 0	1888,	1,778	1,404	266 9 0
1870,	93	54	11 10 0	1889,	1,986	1,561	297 4 6
1871,	112	67	14 6 6	1890,	2,448	2,042	383 2 9
1872,	120	76	15 14 0	1891,	2,815	2,297	433 1 6
1873,	109	106	21 14 0	1892,	3,209	2,534	489 17 0
1874,	166	107	22 6 6	1893,	3,559	2,733	532 2 2
1875,	244	166	33 15 0	1894,	3,492	2,678	512 7 0
1876,	270	185	36 16 0	1895,	3,482	2,618	508 8 0
1877,	312	202	42 14 0	1896,	4,046	3,103	596 10 6
1878,	391	286	55 15 0	1897,	3,917	2,960	572 3 0
1879,	522	399	78 0 0	1898,	4,132	3,207	613 1 2
1880,	753	596	114 7 0	1899,	4,133	3,201	616 13 6
1881,	743	583	111 8 6	1900,	4,558	3,481	672 7 6
1882,	852	688	129 11 0	1901,	4,843	3,733	718 16 0

During the financial year ended 31st March last, 558 cases were reported of offences against the Acts administered by this Department. On careful inquiry into the circumstances, in 89 cases prosecutions were ordered to he instituted against the offenders. In 55 of these the parties were convicted and punished; in 29 the proceedings were abandoned, the parties (in most instances) paying the costs of court and complying with the law; and in 2 cases the summonses were dismissed; 3 cases were pending at the close of the year.

The cases dealt with included the following offences:—Neglect to Register Births; neglect to Register Deaths; neglect to furnish Certificate of Marriage; failure of Coroner to furnish Certificate of Inquest; giving false information when registering births; giving false information as to age at death.

A sum of £130 was provided in the estimate to meet legal charges. The total cost of the legal service of the Department during the year was £112 11s. 9d., of which sum £93 8s. 5d. was paid for local professional assistance, and £11 15s. 0d. for mileage to the Registrars.

Printed image digitised by the University of Southampton Library Digitisation Unit

TABLE III.—Showing, for each PROVINCE and COUNTY in IRELAND, the respective RATES per 1,000 of the POPULATION,* represented by the MARRIAGES, BIRTHS, and DEATHS Registered during the Year 1901.

PROVINCES AND COUNTIES	Annual Rate per 1,000 of the Population, represented by		
	Marriages	Births	Deaths
IRELAND	5·1	22·7	17·8
PROVINCES:			
I LEINSTER	5·3	22·4	20·0
II MUNSTER	4·6	22·0	16·4
III ULSTER	5·6	23·9	18·6
IV CONNAUGHT	4·0	21·2	13·8
I LEINSTER			
Carlow	4·4	19·3	17·5
Dublin	5·2	19·0	18·6
Dublin Co. Borough	7·4	30·1	26·8
Kildare	4·9	21·3	18·0
Kilkenny	4·4	20·2	17·9
King's	4·4	18·9	16·7
Longford	4·6	18·6	17·2
Louth	4·7	20·4	17·3
Meath	4·2	19·1	17·2
Queen's	3·9	18·8	16·7
Westmeath	4·5	19·3	17·2
Wexford	4·7	20·8	19·1
Wicklow	5·0	20·7	18·3
II MUNSTER			
Clare	3·5	20·6	14·6
Cork Co. and Co. Borough	4·7	22·3	17·6
Kerry	4·7	23·6	13·5
Limerick Co. and Co. Borough	5·1	22·6	17·3
Tipperary, North Riding	3·9	19·0	15·4
Tipperary, South Riding	4·7	21·7	17·6
Waterford Co. and Co. Borough	4·6	20·6	16·9
III ULSTER			
Antrim	5·7	23·9	17·4
Armagh	5·7	22·3	19·6
Belfast Co. Borough	7·6	31·3	22·4
Cavan	3·6	19·0	15·3
Donegal	4·7	21·0	15·3
Down	5·5	23·2	18·8
Fermanagh	4·5	20·0	16·6
Londonderry Co. and Co. Borough	5·5	23·2	17·8
Monaghan	4·6	18·6	18·4
Tyrone	4·7	19·7	18·1
IV CONNAUGHT			
Galway	3·6	21·7	14·6
Leitrim	4·4	19·7	13·8
Mayo	3·0	23·0	12·3
Roscommon	3·8	18·8	13·8
Sligo	4·6	19·9	15·4

MARRIAGES.

The number of Marriages registered during the year is 22,564, being equal to 5·08 per 1,000 of the estimated population,* a rate which is 0·31 above that for the previous year, and 0·22 above the average for the ten years 1891-1900.

Of the 22,564 Marriages registered during last year, 15,603 were between Roman Catholics; 3,542 were celebrated according to the rites and ceremonies of the Church of Ireland; 2,480 were in Presbyterian Meeting-houses; 555 in "Registered Buildings" belonging to various religious denominations; only 368 by civil contract in the Registrars' offices; 13 were according to the usages of the Society of Friends; and 3 according to the Jewish rites.

The Roman Catholic Marriages are equal to a rate of 4·57 per 1,000 of the estimated number of Roman Catholics, being 0·11 over the corresponding average rate for the preceding ten years; and the other Marriages represent a rate of 6·05 per 1,000 of all persons other than Roman Catholics in the population, this rate being 0·02 over the corresponding average rate.

Of the 3,542 Marriages according to the rites of the Church of Ireland, 40 were by special licence, 3,092 by licence, 391 after the publication of banns, 18 on Registrar's certificate, and in one instance there was no information afforded as to which of these methods was adopted.

* The rates for the total of Ireland are based on the estimated population in the middle of the respective years, and those for Provinces and Counties for the years 1900 and 1901 on the population according to the Census of 1901. The Provinces and Counties adopted for 1899, 1900, and 1901 are the areas as constituted after alterations made under the Local Government (Ireland) Act, 1898.

Printed image digitised by the University of Southampton Library Digitisation Unit

TABLE IV.—**Marriages** registered in Ireland in 1901, and in each of the previous ten years, according to the **modes of celebration**; with the rate per 1,000 of the population represented:—

Years.	Marriages registered under 7 & 8 Vic., cap. 81.							Roman Catholic Marriages.	Total Marriages Registered.	Rate per 1,000 of estimated corresponding Population represented by		
	According to the Rites of the Church of Ireland	In Registered Presbyterian Meeting-houses	In Registered Buildings	In the Registrars' Offices	Society of Friends	Jews	Total			Marriages under 7 and 8 Vic., cap. 81.	Roman Catholic Marriages.	Total Marriages.
1891.	3,570	2,353	442	399	4	10	6,778	14,697	21,475	5·89	4·16	4·59
1892.	3,553	2,352	481	372	9	6	6,773	14,757	21,530	5·94	4·22	4·65
1893.	3,546	2,295	385	375	11	10	6,622	15,092	21,714	5·84	4·34	4·71
1894.	3,582	2,373	470	362	8	12	6,807	14,795	21,602	6·03	4·25	4·71
1895.	3,817	2,461	489	400	10	5	7,182	15,938	23,120	6·40	4·64	5·07
1896.	3,980	2,436	492	388	8	18	7,322	15,733	23,055	6·25	4·67	5·08
1897.	3,831	2,492	529	384	11	6	7,253	15,638	22,891	6·21	4·65	5·05
1898.	3,825	2,509	511	390	9	10	7,054	15,526	22,580	6·05	4·63	5·00
1899.	3,665	2,403	587	373	12	15	7,055	15,256	22,311	6·08	4·57	4·96
1900.	3,297	2,295	549	376	10	8	6,535	14,795	21,330	5·67	4·46	4·77
Average 1891–00	3,647	2,397	493	382	9	10	6,938	15,223	22,161	6·03	4·46	4·86
1901.	3,542	2,480	555	368	13	3	6,961	15,603	22,564	6·05	4·57	5·09

During the year 1901 there were issued by the Registrars 826 Licences for Marriages in Registered Buildings and in the Registrars' Offices.

The number of Marriage Licences issued by the licensing Ministers of the several Presbyterian bodies is given in the following summary:—

Presbytery or Synod	Number of Licensing Ministers on 31st December, 1901.	Number of Registered Meeting-houses on 31st December, 1901.	Number of Licences issued.
1 General Assembly of the Presbyterian Church in Ireland	157	589	2,303
2 Remonstrant Synod of Ulster	9	19	30
3 Presbytery of Antrim	5	10	15
4 United Presbytery or Synod of Munster	2	2	0
Total	173	620	2,348

There being no civil restrictions as to the time or place for celebrating marriages between Roman Catholics in Ireland, a registration of the churches and chapels of the Roman Catholic Church is not necessary for the purposes of this office; but with reference to other religious bodies, a record is kept of the places of Divine worship in which marriages may lawfully be solemnized without special licence, and from this it appears that, on the 31st December, 1901, there were 1,483 churches and chapels of the Church of Ireland, 620 registered Presbyterian Meeting-houses, and 401 "Registered Buildings" belonging to various religious denominations. Compared with the previous year, these numbers show a decrease of 1 as regards the Church of Ireland, a decrease of 1 in the number of Presbyterian Meeting-houses, and an increase of 4 in the total number of "Registered Buildings."

The following statement shows the several religious bodies having "Registered Buildings" in 1901:—

Denominations	No. of Places of Worship	Denominations	No. of Places of Worship	Denominations	No. of Places of Worship
Methodists,	243	Salvation Army,	8	United Original Seceders,	1
Reformed Presbyterians,	38	Methodists, New Connexion,	7	"Protestant Dissenters,"	1
Independents,	26	Jews,	2	Non-Subscribing Christians,	1
Baptists,	25	"The Catholic Apostolic Church,"	2	Congregational Union of Scotland,	1
Christian Brethren,	15	Non-Subscribing Unitarians,	2	Undenominational,	1
Moravians, or United Brethren,	9	Unitarians,	1		
United Free Church of Scotland,	8	Covenanters,	1		
Seceders,	8	Welsh Presbyterians,	1	Total,	401

Of the 22,564 marriages registered during the year 1901, there were recorded—in the first quarter, 6,817; in the second, 5,213; in the third, 5,385; and in the last, 5,149.

Printed image digitised by the University of Southampton Library Digitisation Unit

The marriages of bachelors and spinsters constitute 87·7 per cent. of the total; those of widowers and spinsters, 7·7 per cent.; of bachelors and widows, 2·8 per cent.; and of widowers and widows, 1·8 per cent. Thus 9·5 per cent. of the men married were widowers, and 4·6 per cent. of the women were widows; and in 12 instances, in every 100 marriages, one or both of the contracting parties had been in the married state before.

TABLE V.—Showing, by QUARTERLY PERIODS, the number of MARRIAGES registered in Ireland in each of the eleven years 1891-1901, and the average number for the ten years 1891-1900, distinguishing the number of Roman Catholic Marriages registered under the 26 & 27 Vic., cap. 90, and of Protestant and other marriages under the 7 & 8 Vic., cap. 81.

YEAR.	MARRIAGES.														
	Roman Catholic.					Others.					Total.				
	Quarter ending the last day of				Total.	Quarter ending the last day of				Total.	Quarter ending the last day of				Total.
	Mar.	June.	Sep.	Dec.		Mar.	June.	Sep.	Dec.		Mar.	June.	Sep.	Dec.	
1891,	5,251	3,468	3,036	2,942	14,697	1,602	1,522	1,775	1,879	6,778	6,853	4,990	4,811	4,821	21,475
1892,	5,774	3,037	3,015	2,931	14,757	1,473	1,704	1,761	1,835	6,773	7,247	4,741	4,776	4,766	21,530
1893,	5,251	3,567	3,136	3,138	15,092	1,526	1,616	1,715	1,765	6,622	6,777	5,183	4,851	4,903	21,714
1894,	4,574	3,712	3,242	3,267	14,795	1,494	1,589	1,866	1,938	6,887	6,068	5,301	5,128	5,105	21,602
1895,	5,993	3,294	3,232	3,419	15,938	1,474	1,727	1,960	2,021	7,182	7,467	5,021	5,192	5,440	23,120
1896,	5,745	3,599	3,263	3,126	15,733	1,519	1,852	1,957	1,994	7,322	7,264	5,451	5,220	5,120	23,055
1897,	5,141	3,057	3,244	3,196	15,638	1,462	1,840	1,991	1,960	7,253	7,603	4,897	5,235	5,158	22,891
1898,	5,761	3,287	3,260	3,218	15,526	1,393	1,766	1,899	1,996	7,054	7,154	5,053	5,159	5,214	22,580
1899,	5,135	3,633	3,297	3,191	15,256	1,436	1,837	1,909	1,873	7,055	6,571	5,470	5,206	5,064	22,311
1900,	5,094	3,234	3,173	3,294	14,795	1,211	1,612	1,851	1,861	6,535	6,305	4,846	5,024	5,155	21,330
Average for ten years, 1891-00,	5,472	3,369	3,190	3,272	15,223	1,459	1,707	1,870	1,902	6,938	6,931	5,096	5,060	5,074	22,161
1901,	5,465	3,471	3,331	3,336	15,603	1,352	1,742	2,054	1,813	6,961	6,817	5,213	5,385	5,149	22,564
Equivalent annual rate per 1,000 living — Average, 1891-'00,	6·4	4·0	3·7	3·7	4·5	5·1	5·9	6·5	6·6	6·0	6·1	4·5	4·4	4·4	4·9
1901,	6·6	4·2	4·0	4·0	4·6	4·7	6·1	7·2	6·3	6·1	6·1	4·7	4·8	4·6	5·1

A complete registry of the exact ages of the persons married would be valuable from many points of view: hence it is matter for regret that in the great majority of instances the ages are not recorded. The requirements of the law are technically complied with by the entry in the age column of "minor" or of "full age," as the case may be, and there seems to be a general and increasing inclination to take advantage of this circumstance, as in 1901 the ages of both parties were specified in 3,556 cases only, being less than one-sixth of the total number of marriages. In the year 1865, when 30,802 marriages were registered, the ages of both parties were given in 13,910 instances.

Of 22,564 men married during the year, 345, or 1·53 per cent., were minors; and of the women married 1,540, or 6·83 per cent., were under age.

The highest proportion married under age in 1901 of husbands (1·87 per cent.) was in the provinces of Ulster and Leinster, and of wives (8·10 per cent.) was in the province of Ulster.

It may be added that the per-centage of persons married in Ireland, who were under age, is very far below the corresponding rates in England and Scotland.

The signatures of the contracting parties in the marriage registers or certificates afford a rough test of the progress of elementary education. In the year 1901, 20,360, or 90·2 per cent., of the husbands, and 20,953, or 92·9 per cent., of the wives, wrote their names, and the remainder signed by marks.

Printed image digitised by the University of Southampton Library Digitisation Unit

These figures show a considerable improvement as compared with the corresponding results in the first of the preceding ten years, the per-centage of persons married in 1891 who wrote their names, being—men 80·6, and women 80·6; and they exhibit a great advance when compared with the per-centage for the year 1864, when the general registration of marriages in Ireland was established, in which year but 61 in every 100 men, and 50 in every 100 women married, wrote their names.

The per-centages for the several provinces last year range, for men, from 85 in Connaught, to 92 in Munster and Leinster; and, for women, from 91 in Ulster, to 95 in Leinster and Munster.

In 978 cases both of the parties married signed the register by "mark," and in 1,859 the register was thus signed by either the husband or the wife, so that in 2,837 cases, or 12·6 per cent. of the total number of marriages, one or both of the parties signed by mark; and in 19,727 or 87·4 per cent., *both* parties wrote their names.

The proportion per cent. of persons married in each of the eleven years 1891-1901, who wrote their names in the registers or certificates; of minors, of widowers, and of widows is given in the following Table for Ireland, and for each of the four provinces.

TABLE VI.—Showing, as regards the **Marriages** in Ireland, and in each of the Four Provinces, during the years 1891—1901, the proportion per cent. of Persons who **signed their names,** of Persons **not of Full Age,** and of **Re-marriages.**

Provinces, &c		Signed their Names in Writing		Persons not of Full Age		Re-marriages	
						Widowers	Widows
		Of 100 Men Married	Of 100 Women Married	Of 100 Men Married	Of 100 Women Married	Of 100 Men Married	Of 100 Women Married
IRELAND.	1891.	80 6	80.0	1.07	8.81	10 81	4 87
	1892.	81.4	81 8	1-82	7 06	10 51	4 90
	1893.	82·0	82.7	1-83	8·21	10 65	5 01
	1894.	82 9	83 5	1 93	9.14	10 70	4 95
	1895.	83.0	84 3	1.99	8 68	10·12	4.82
	1896.	83,9	85 5	2 08	8.69	9.98	4·47
	1897.	84 8	86,7	1 87	8.31	9 04	4.45
	1898.	80 0	87.3	1·66	7 89	9 77	4 40
	1899.	86 8	88,0	1.74	7 32	9 52	4 46
	1900.	86 8	89 3	1.56	6.84	9 33	4 38
	1901.	00 2	92 9	1·53	6 83	9 55	4 60
LEINSTER.	1891.	83 8	84 3	2 23	0 25	10 52	5 04
	1892	83 7	85.7	1 88	7 49	9 78	5·73
	1893.	85 1	87 4	1 77	8 09	9.54	5·29
	1894.	85.2	87.4	2.28	10 10	10 25	5·97
	1895.	86.4	88 3	2 39	8 57	9 51	6·09
	1896.	86·2	89 3	2 59	9·21	9 94	5 51
	1897.	87.0	89.3	2·43	8.70	8 89	5.59
	1898.	87·4	90 3	2 03	8 01	9 39	5.48
	1899.	89 2	91.1	2.31	7.91	8 60	5.04
	1900.	89 3	91 7	1 79	6·88	8 78	5 98
	1901.	91 7	94 8	1 87	6 98	9 12	5 77
MUNSTER.	1891.	82 8	85 2	1 33	6 94	9 16	5.16
	1892.	83·1	84 5	1.05	6 00	9 12	5·21
	1893.	83 7	84 3	1·49	6 95	9.73	5.23
MUNSTER—*continued*	1894.	86 0	86.9	1 45	7 16	9.29	4 71
	1895.	84 9	87.3	1 16	6 06	9 06	4 33
	1896.	86.2	88.0	1.19	7 23	8 43	4 19
	1897	86·5	90·2	1 11	6 69	8 62	4 26
	1898.	89.0	90.2	0 81	5 73	9 30	4 55
	1899.	88 7	91.6	1 16	5 05	9 09	4 08
	1000.	89.2	92.1	0 93	5 24	8 44	3·72
	1901.	91 8	94 8	1 05	5 17	8.59	4 07
ULSTER.	1891.	79·2	77 3	2 49	9 72	11.99	4 36
	1892.	80 8	78·7	2 42	9 15	12 18	4.26
	1893.	80.8	79.3	2.09	8 03	12·33	4 79
	1894.	81 9	80.3	2 07	9.64	11 98	4 40
	1895.	81 5	80 8	2 44	10 60	11 09	4·53
	1896.	82 9	82 3	2.33	9·45	10·85	3·99
	1897.	84·2	84·1	2 22	9·38	10·85	4.15
	1898.	85·0	84.1	2 04	9 29	10 37	3 84
	1899.	85 6	85 2	1 90	8·06	10.51	3.91
	1900.	85 5	86 3	1 98	8 22	10.29	4 34
	1901.	89 8	00 0	1 87	8·10	10·71	4 34
CONNAUGHT.	1891.	73 4	77 8	0 72	8 09	10 51	4 19
	1892.	74 1	77 5	1.05	8 82	3 20	4 43
	1893.	75 4	78.8	1 78	8.14	8 65	4 62
	1894.	74·7	78 6	1.52	8·75	9 93	4 82
	1895.	76 3	81 2	0.91	7.12	9 49	3 66
	1896.	78 8	81.0	1.50	7.36	7.88	4.16
	1897.	78.5	83 5	0 61	6 56	8 01	3.10
	1898.	79 6	85.7	0 90	6 40	8.32	3.48
	1899.	81 0	87.0	0.77	5·29	9·08	4 22
	1900.	81 2	88 6	0·64	4 65	8 92	3 25
	1901.	85 3	91 4	0 43	5·20	8 33	3 75

Printed image digitised by the University of Southampton Library Digitisation Unit

In proportion to population at all ages, the registered marriages were most numerous in the province of Ulster, in which, however, the rate was only 5·6 per 1,000 of the population, according to the Census of 1901; Leinster comes next with 5·3 per 1,000; Munster third, with 4·6 per 1,000; and Connaught last, the rate being 4·0 per 1,000.

The highest marriage rate (7·6 per 1,000 of the population in 1901) was in the County Borough of Belfast; and the lowest 3·5 in Clare County. Between these the most favourable rates were 7·4 for the County Borough of Dublin, and 5·7 for the Counties of Antrim and Armagh respectively; and the least so 3·6 for Cavan County, 3·6 for Galway County, 3·8 for Roscommon County, and 3·9 for each of the Counties of Mayo, Tipperary, N.R., and Queen's.

BIRTHS.

The number of births registered during the year 1901 is 100,976—51,984 boys and 48,992 girls, or 106·1 of the former to every 100 of the latter—the rate afforded in proportion to the estimated population being 1 in 44·0, or 22·7 per thousand, which is 0·4 under the average rate per 1,000 for the ten years, 1891-1900.

Of the 100,976 children whose births were registered in Ireland during the year 1901, 98,383, or 97·4 per cent. were legitimate, and 2,593, or 2·6 per cent., were illegitimate, the corresponding average per-centages for the preceding 10 years being 97·4 and 2·6 respectively. These results compare favourably with the returns for most other countries.

Of the children born in wedlock during the year, 50,675 were males, and 47,708 females, being 106·2 of the former to every 100 of the latter; and of the illegitimate children 1,309 were males, and 1,284 females, or 101·9 boys to 100 girls.

Comparing the provinces, we find that the per-centage of children born in Ulster who were illegitimate, was 3·4; in Leinster, 2·7; in Munster, 2·2; and in Connaught 0·7.

TABLE VII.—The Per-centage of **Legitimate** and of **Illegitimate** Births registered in Ireland during the years 1897-1901 by Provinces.

Provinces	Proportion per cent of Legitimate Births					Proportion per cent of Illegitimate Births				
	1897	1898	1899	1900	1901	1897	1898	1899	1900	1901
IRELAND	97·4	97·3	97·4	97·3	97·4	2·6	2·7	2·6	2·7	2·6
LEINSTER	97·5	97·4	97·5	97·5	97·3	2·5	2·6	2·5	2·5	2·7
MUNSTER	97·6	97·6	97·7	97·5	97·8	2·4	2·4	2·3	2·5	2·2
ULSTER	96·4	96·3	96·6	96·4	96·6	3·6	3·7	3·4	3·6	3·4
CONNAUGHT	99·3	99·4	99·3	99·5	99·3	0·7	0·6	0·7	0·5	0·7

The respective total birth-rates for the provinces in 1901 were—Leinster, 22·4 per 1,000 of the population in 1901; Munster, 22·0; Ulster, 23·9; and Connaught, 21·2.

The four highest birth-rates were in Belfast County Borough, 31·3; Dublin County Borough, 30·1; Antrim County, 23·9; and Kerry County, 23·6. The lowest rates were —Longford County, 18·6; Monaghan County, 18·6; Queen's County, 18·8; and Roscommon, 18·8.

Printed image digitised by the University of Southampton Library Digitisation Unit

Of the total births, 51·6 per cent. were registered in the first six months of the year (181 days), and 48·4 per cent. in the second half of the year (184 days).

The number registered in the first quarter was 25,940; in the second, 26,166; in the third, 25,144; and in the fourth, 23,728.

DEATHS.

The number of deaths registered during the year is 79,119, being equal to 1 in 56, or 17·8 per 1,000 of the estimated population. The deaths of males number 39,341, and those of females 39,778, the former being equal to 17·9 in every 1,000 males living, and the latter representing 17·7 per 1,000 females.

The death-rate (17·8) is 0·5 nnder the average rate for the preceding ten years, and 1·8 under the rate for the year 1900.

As usual, very many of the Registrars furnished at the close of each quarter valuable notes on the sanitary condition of their respective districts. These notes were embodied in the Quarterly Returns issued from this Department, and it is to be hoped that they received the serious attention of the various Local Authorities intrusted with the administration of the Public Health Acts.

With respect to the death-rates for the four provinces, the rate for Connaught is only 13·8; that for Munster is 16·4; for Ulster, 18·6; and for Leinster, 20·0 per 1,000 of the population in 1901.

The five areas having the lowest registered mortality are—Mayo, 12·3; Kerry, 13·5; Leitrim, 13·8; Roscommon, 13·8; and Galway, 14·6.

Those in which the rate was highest are—Dublin County Borough, 26·8; Belfast County Borough, 22·4, Armagh, 19·6; Wexford, 19·1; and Down County, 18·8

The deaths registered in the first half of the year generally outnumber those in the second. In 1901, 56·5 per cent. of the total deaths were registered in the six months, January to June inclusive; and 43·5 per cent. in the remaining six months of the year.

The annual rates represented by the deaths registered in each quarter are as follow:—First quarter, 20·9 per 1,000 of the population; second, 19·3; third, 15·1; and fourth, 15·9. The rates for the second and third quarters are 0·4 and 0·2 above, and those for the first and fourth are 1·5 and 1·1 below the corresponding average rates for the respective quarters in the ten years 1891-1900.

From the table on pp. 158–167 *it will be seen that of the* 79,119 *deaths registered during the year,* 2,820 *took place in Infirmaries and General and Special Hospitals;* 1,253 *in Public Lunatic Asylums;* 10,104 *in Workhouses and Workhouse Hospitals; and* 64,942 *were of persons who died "At their Own Homes, &c." As in former Reports a Table (see pages* 168–9) *is given showing like information for those Registrars' Districts in which the principal Urban Districts in Ireland are situated.*

The deaths in "Infirmaries and General and Special Hospitals" constitute 3·6 per cent. of the total number, the per-centages for the four provinces varying from 0·5 in Connaught to 8·2 in Leinster. Thirteen per cent. of the deaths registered occurred in Workhouses or Workhouse Hospitals, the respective per-centages for the provinces being—Leinster, 14·8; Munster, 17·8; Ulster, 9·0; and Connaught, 10·0.

Printed image digitised by the University of Southampton Library Digitisation Unit

Printed image digitised by the University of Southampton Library Digitisation Unit

DIAGRAM No.2 *Mortality from Twenty Two of the principal causes of Death in Ireland in the Year 1901.*

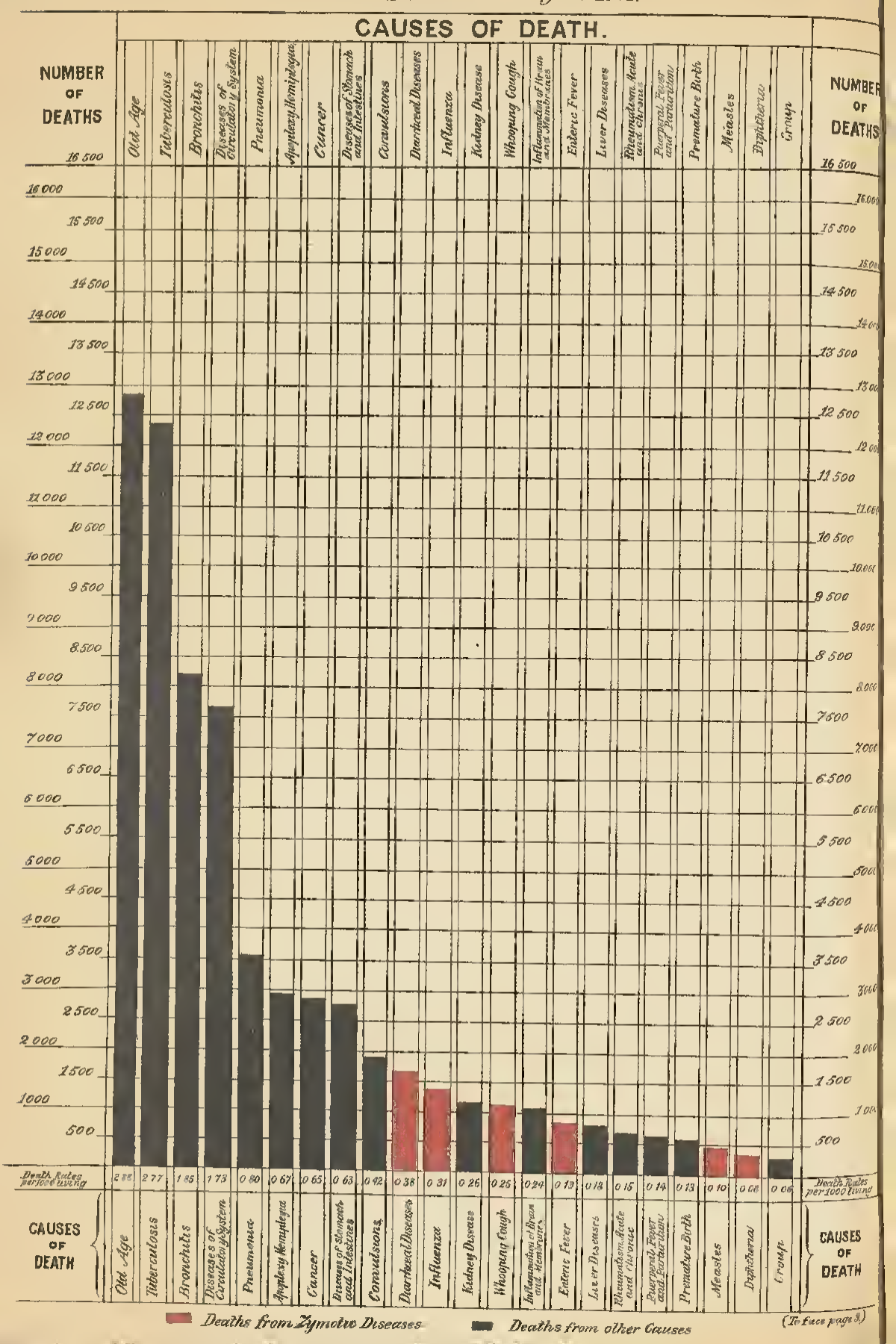

(To face page 3.)

Printed image digitised by the University of Southampton Library Digitisation Unit

TABLE VIII.—Showing, by QUARTERLY PERIODS, the number of BIRTHS and DEATHS registered in Ireland in each of the eleven years, 1891-1901, and the average number for the ten years, 1891-1900.

YEARS	BIRTHS					DEATHS				
	Quarter ending the last day of				Total	Quarter ending the last day of				Total
	March	June	Sept	Dec		March	June	Sept	Dec	
1891,	28,442	29,101	25,872	24,701	108,116	25,046	22,501	17,078	21,374	85,999
1892,	26,988	28,161	25,398	23,697	104,234	30,667	23,170	17,175	19,032	90,044
1893,	27,204	28,320	26,096	24,460	106,082	22,764	20,313	17,828	21,916	82,821
1894,	27,830	27,662	24,802	25,060	105,354	26,760	21,370	16,566	18,823	83,523
1895,	27,724	27,599	26,182	24,608	106,113	26,033	22,304	17,018	19,040	84,395
1896,	27,267	28,108	26,482	25,734	107,641	21,129	19,161	16,125	19,262	75,700
1897,	26,157	27,525	26,206	24,776	106,664	26,012	21,860	17,503	18,464	83,839
1898,	27,099	27,751	26,142	24,465	105,457	24,445	22,334	17,222	18,355	82,404
1899,	25,871	27,595	25,745	24,689	103,900	21,836	20,932	17,636	19,295	79,699
1900,	26,373	27,058	24,983	23,045	101,459	31,202	22,045	16,161	18,108	87,606
Average for ten years, 1891-00	27,296	27,888	25,790	24,525	105,502	25,590	21,604	17,032	19,373	83,604
1901,	25,940	26,166	25,142	23,728	100,976	23,265	21,468	16,754	17,632	79,119
Equivalent annual rate per 1,000 living —										
Average, 1891-00,	23·9	24·4	22·6	21·5	23·1	22·4	18·9	14·9	17·0	18·3
1901,	23·3	23·5	22·6	21·3	22·7	20·9	19·3	15·1	15·9	17·8

CAUSES OF DEATH.

I submit a diagram (No. 2) showing the comparative mortality from twenty-two of the principal causes of death in Ireland in 1900. Taking these causes, it will be seen that the numbers range from 287 deaths from croup to 12,793 deaths from old age.

I.—SPECIFIC FEBRILE OR ZYMOTIC DISEASES.

There were 6,945 deaths, referred to above classification, in the year 1901, 3,355 males and 3,590 females. This number, which is below that registered in the year 1900, by 3,218, is equal to an annual rate of 1·6 per 1,000 of the estimated population, and is under the average rate for the preceding ten years by 0·3 per 1,000.

Smallpox.—There were 2 deaths from smallpox registered during the year. In one of these cases the person was stated to have been vaccinated in infancy; the other had not been vaccinated. One of the deaths occurred in Lisburn and the other in the County Borough of Belfast.

Measles.—There were 459 deaths from measles, equal to an annual rate of 0·10 per 1,000 of the estimated population of the country; the number of deaths from this disease in 1900 was 640. The highest mortality occurred amongst children aged one year and under 2 years, at which period 155 deaths took place, or about 34 per cent. of the total deaths from this disease. 249 deaths occurred in the County Borough of Belfast, equal to an annual rate of 0·71 per 1,000; 15 occurred in Downpatrick Union, 14 in Fermoy, 17 in Mallow, 12 in Newtownards, and 44 in Wexford Union, equal to an annual rate of 1·34 per 1,000.

Scarlet Fever, which caused 245 deaths in 1900, in the year under review caused 205 deaths, being 237 under the average number for the preceding 10 years, and equal to an annual rate of 0·05 per 1,000 of the estimated population. Of the 245 deaths 109 were of children under 5 years of age.

Deaths from scarlet fever were registered in the following localities, viz.:—13 in Belfast Union, 26 in Cork Union, 22 in Dingle Union, the latter being equal to an annual rate of 1·20 per 1,000; 13 and 20, respectively, in the Unions of Dublin North and Dublin South, which include 32 in the County Borough of Dublin

Printed image digitised by the University of Southampton Library Digitisation Unit

The following TABLE (IX.) shows (1) the Number of Deaths from All Causes, and from with the Average Annual Number for the ten years 1891-1900; and (2) the respective

YEAR.	Total Number of Deaths	CAUSES OF DEATH — SPECIAL FEBRILE OR ZYMOTIC DISEASES: Small pox	Measles.	Scarlet Fever	Typhus.	Influenza.	Whooping cough	Diphtheria	Simple continued and ill-defined Fever	Enteric Fever	Simple Cholera	Diarrhœa and Dysentery	Puerperal Fever	*Other Zymotic Diseases*	Cancer
(1.) NUMBER															
1891	85,999	7	240	308	266	891	1,280	261	185	859	70	1,803	286	491	2,165
1892,	90,044	—	1,153	419	268	8,742	1,154	286	210	714	93	1,186	275	443	2,221
1893,	82,221	1	1,082	457	227	1,310	1,169	411	139	919	240	1,967	384	636	2,250
1894,	83,528	72	1,215	599	233	2,032	1,242	381	161	753	33	1,125	454	617	2,375
1895,	84,395	146	301	590	192	1,896	1,047	305	122	760	140	1,569	321	537	2,296
1896,	75,700	4	516	752	123	729	1,040	323	133	716	142	1,421	252	525	2,437
1897,	83,839	3	1,070	522	121	1,535	1,351	339	79	998	201	1,640	228	546	2,635
1898,	82,404	—	316	325	223	2,277	1,588	373	100	1,284	194	1,824	179	509	2,657
1899,	79,699	1	1,532	205	117	1,716	988	379	73	890	243	2,060	210	443	2,654
1900,	87,606	1	640	245	128	4,677	689	362	79	769	70	1,702	228	573	2,717
Average—ten years 1891-00,	83,604	23	809	442	190	2,081	1,205	344	128	869	143	1,580	277	532	2,444
1901,	79,119	2	459	205	92	1,381	1,123	376	86	829	45	1,647	220	480	2,893
(2.) RATES PER 100,000 OF															
1891,	1837·4	0·1	5·1	6·6	5·7	19·0	27·3	6·0	3·9	18·4	1·5	27·8	5·0	10·5	46·2
1892,	1943·2	—	25·5	9·0	5·8	86·8	24·9	6·2	4·5	15·4	2·0	25·6	5·9	9·6	47·9
1893,	1797·5	—	23·5	9·9	4·9	28·4	25·4	8·9	3·0	19·9	5·2	42·7	8·3	13·9	49·5
1894,	1820·1	1·6	26·5	13·0	5·1	44·3	27·1	8·3	3·5	17·1	0·7	24·5	9·9	13·4	51·7
1895,	1859·8	3·2	6·6	12·9	4·2	41·6	23·0	6·7	2·7	16·7	3·1	34·4	7·0	11·8	50·4
1896,	1666·7	0·1	11·4	16·6	2·8	16·0	22·9	7·1	2·9	15·8	3·1	31·3	5·5	11·6	53·7
1897,	1850·8	0·1	23·6	11·5	2·7	33·9	49·9	7·5	1·7	22·0	4·4	36·2	5·0	12·1	58·2
1898,	1823·7	—	7·0	7·2	4·9	50·4	35·1	8·3	2·2	28·4	4·3	40·4	4·0	11·3	58·8
1899,	1770·1	—	34·0	4·5	2·6	38·1	21·9	8·4	1·6	19·8	5·4	45·7	4·7	9·8	58·9
1900,	1960·5	—	14·3	5·5	2·9	104·7	15·4	8·1	1·8	17·2	1·6	38·1	5·1	12·8	60·8
Average—ten years 1891-00,	1832·1	0·5	17·7	9·7	4·2	45·7	26·4	7·5	2·8	19·1	3·1	34·7	6·0	11·7	53·6
1901,	1779·7	0·0	10·3	4·6	2·1	31·1	25·3	8·5	1·9	18·6	1·0	37·1	5·0	10·8	65·1

Printed image digitised by the University of Southampton Library Digitisation Unit

each of the Principal Causes registered in Ireland during each of the eleven years 1891-1901,

Rates per 100,000 of the estimated Population represented by those numbers.

Causes of Death																	
Constitutional Diseases					Local Diseases							Violence				All other Causes	Year
					Diseases of												
Tabes Mesenterica	Tubercular Meningitis.	Phthisis	Other Forms of Tuberculosis, Scrofula	Other Constitutional Diseases	Nervous System	Circulatory System	Respiratory System	Digestive System	Urinary System	Parturition	Other Local Diseases	Accidental	Homicidal	Suicidal	Execution.		
of Deaths.																	
950	824	10,038	1,000	1,148	7,908	6,875	16,194	4,303	1,491	421	761	1,696	90	110	1	24,111	1891
1,116	866	10,048	916	1,052	7,724	5,777	15,830	4,172	1,429	403	860	1,735	88	139	3	25,672	1892.
971	855	9,369	969	1,036	7,359	5,946	13,714	4,172	1,684	420	821	1,660	63	129	5	22,226	1893
958	611	9,626	930	1,068	7,343	6,106	14,139	4,047	1,549	412	907	1,731	50	138	1	22,590	1894.
924	1,159	8,766	973	1,012	7,225	6,578	13,945	4,100	1,603	446	760	1,875	59	152	1	23,595	1895
799	1,131	9,061	1,002	957	6,510	5,832	11,236	3,998	1,442	427	728	1,798	49	129	—	21,497	1896
1,023	1,158	9,745	1,080	948	6,514	5,870	12,867	4,024	1,563	468	630	1,861	50	128	—	24,149	1897
1,073	1,210	9,676	1,018	958	6,194	6,280	12,099	3,814	1 573	361	634	1,779	67	145	2	23,700	1898
1,047	1,242	9,480	1,043	1,046	6,762	6,743	12,259	3,909	1,593	391	616	1,896	36	128	3	19,994	1899.
1,026	749	10,076	997	1,338	7,711	7,042	15,157	3,828	1,667	422	658	1,817	79	118	1	22,020	1900
989	983	9,738	993	1,056	7,125	6,259	13,743	4,037	1,532	419	736	1,765	63	132	1	22,955	Average, 1891-00
1,027	661	9,549	1,086	1,288	7,355	7,077	13,370	4,238	1,818	404	721	1,766	40	127	2	18,152	1,901
the Estimated Population.																	
20 3	17 6	214 5	21 4	24 5	169.0	126.2	346.0	91.9	31 9	9.0	16.3	36.2	1.9	2 4	0.0	515 2	1891.
24 1	19 1	216 8	19.8	22.7	166 7	124.7	341.0	90 0	30 8	8 7	18.6	37.5	1.9	3 0	0.1	554 0	1892
21 1	18.6	214.2	21.0	22 5	159 7	129 1	297.5	90 6	30 0	9 1	17 8	36 0	1 4	2.8	0 1	482 4	1893
20 9	13 3	209.7	20.3	23 3	160 0	133 0	308.1	88 2	33 8	9 0	19.8	37.7	1.1	3.0	0.0	492 2	1894
20 3	25 4	214.2	21.3	22 2	158 4	144.3	305.9	89 9	35 2	9.8	16.5	41.1	1.3	3 3	0.0	517.4	1895
17 6	24 9	199 3	22 1	21 1	145 3	128 4	247.4	88 0	31 7	9 4	15.9	33 6	1.1	2.8	—	473.3	1896.
22 6	25 6	215 2	23 9	20.9	143 8	129 6	263 8	88.8	34 5	10 3	13 9	41 1	1 1	2.8	—	533.1	1897.
23 7	26.8	214 2	22 5	21.2	137.1	137 8	267.8	84.4	34 8	8 4	14.0	39 4	1 5	3 2	0 0	524 5	1898.
23 3	27 6	210 6	23 2	23 2	150 2	149 8	272.3	86 8	35 4	8.7	13 7	42 1	0.8	2 8	0 1	444 1	1899.
22 9	16.8	225 5	22 3	29.9	172 6	157 6	339 2	85.7	37 7	9 4	14 7	40 7	1 8	2 6	—	492 6	1900
21 7	21 6	213 4	21.8	23 1	156 1	137 1	301 0	88 4	33 6	9 2	16 1	39 1	1 4	2 9	0 0	502 9	Average 1891 00
23.1	14 9	214 8	24 4	29 0	165.4	172.7	300.7	95 3	40 9	9.1	16.2	39 7	0.9	2 9	0 0	408 3	1901

Printed image digitised by the University of Southampton Library Digitisation Unit

TABLE X.—Showing the Number of Deaths from All Causes, and from each of Certain Febrile or Zymotic Diseases, registered in the several Provinces of Ireland during each of the ten years, 1892-1901; with the Rates per 100,000 of the Population.*

Localities, Years, &c		Deaths from All Causes	Small Pox	Measles	Scarlet Fever (Scarlatina)	Typhus	Influenza	Whooping Cough	Diphtheria	Simple Continued and Ill-defined Fever	Enteric Fever	Simple Cholera	Diarrhœa and Dysentery
Provinces No. of Deaths.	Leinster, 1892	25,952	.	537	29	46	1,136	263	44	56	219	28	325
	1893	24,081		307	114	39	382	386	79	41	390	47	608
	1894	23,815	70	108	225	35	526	406	51	42	257	7	307
	1895	24,327	132	12	140	27	767	268	49	34	196	25	445
	1896	21,219	4	21	242	18	243	212	52	42	224	53	473
	1897	24,058	2	566	241	22	414	674	126	26	264	46	499
	1898	23,524	.	25	156	19	934	408	100	29	277	54	548
	1899	23,333	.	745	73	24	525	325	138	13	275	59	718
	1900	25,157	.	212	34	29	1,135	210	118	19	192	6	529
	1901	23,052		63	61	12	496	356	98	20	165	8	490
	Munster, 1892	21,170	.	96	20	105	917	466	33	73	140	9	289
	1893	19,462	.	329	32	105	390	228	54	49	165	41	332
	1894	19,424	.	188	113	95	490	105	39	70	169	7	253
	1895	19,204	.	20	106	67	279	270	47	29	133	23	308
	1896	17,000	.	81	63	57	152	244	49	48	130	27	338
	1897	18,520	.	196	77	39	188	278	60	13	127	39	324
	1898	19,986	.	74	04	108	418	478	57	19	144	49	403
	1899	17,991	.	458	44	55	258	217	35	17	123	80	461
	1900	20,518		03	09	31	1,129	152	42	27	102	20	373
	1901	17,667		46	86	28	207	195	70	17	92	7	361
	Ulster, 1892	32,274		504	162	63	1,136	361	190	32	287	51	526
	1893	29,010	1	416	197	42	403	464	247	23	299	149	934
	1894	29,583	2	802	214	48	480	515	266	21	306	18	504
	1895	31 090	14	220	298	55	693	383	183	27	361	92	728
	1896	27,964		380	407	28	246	438	195	17	303	61	545
	1897	30,987		241	166	25	776	618	139	18	560	110	733
	1898	29,771		98	82	31	601	500	193	29	825	87	801
	1899	29,353	1	297	76	12	622	349	165	20	438	99	819
	1900	31 880	1	318	64	30	1,616	267	189	21	431	41	733
	1901	29,482	2	335	54	19	438	520	198	42	511	30	734
	Connaught, 1892	10,648	.	46	208	54	553	64	19	49	68	5	96
	1893	9,608	.	30	114	41	135	01	31	26	65	3	93
	1894	10 700	.	117	44	55	536	210	25	28	51	1	61
	1895	9,774		49	46	43	157	116	26	32	70		83
	1896	8,917	.	34	40	26	88	146	27	23	69	1	66
	1897	10,274	1	67	38	35	257	281	14	22	41	6	81
	1898	10 024	.	119	23	65	324	202	23	23	38	4	72
	1899	9 017	.	32	12	26	311	97	21	23	54	5	62
	1900	10,051	.	47	28	38	797	60	13	12	44	3	67
	1901	8,918	.	15	4	33	240	54	9	7	61	2	62
Provinces—Rate per 100,000 Population *	Leinster, 1892	2 185 0	.	45 2	2 4	3 9	95.6	22 1	3 7	4 7	18 4	2 4	27 4
	1893	2,027 4	.	25 8	9 6	3,3	32 2	32 5	6.7	3 5	32 8	4 0	51.2
	1894	2 005.0	5 9	9.1	19 2	2 9	44 3	34 2	4 3	3 5	21 6	0 6	25 8
	1895	2,048.1	11 1	1 0	11 8	2 3	64 6	22 6	4 1	2 8	16.5	2 1	37 5
	1896	1 786 5	0 3	1 8	20 4	1 5	20 5	17 8	4 4	3 5	18.9	4 5	39 8
	1897	2-025.5	0 2	47.7	20 3	1 9	26 4	56 7	10 6	2 2	22 2	3 9	42 0
	1898	1,980 5	.	2 1	13 1	1 6	78 6	34 3	8 4	2 4	23 3	4 5	46 1
	1899	1 958 2	.	62 5	6.1	2 0	44.1	27 3	11 6	1 1	23 1	5 0	60 2
	1900	2,182 2	.	18 4	7 3	2 5	98 5	18 2	10-2	1 6	16 7	0 5	43 9
	1901	1,999 6	.	5 5	5 3	1.0	43 0	30 9	8 5	1 7	14 3	0 5	42.5
	Munster, 1892	1,805 7		8 2	1.7	9.0	78 2	39.7	2 8	6 2	11 9	0 8	20 4
	1893	1,660 0		28.1	2.7	9.0	33 3	19 4	4 6	4 1	14 1	3 5	28 3
	1894	1,656 8	.	16 0	9 6	8 1	41 8	9 0	3 3	6 0	14 4	0 6	21.6
	1895	1 638 0	.	1 7	0 0	5.7	23.8	23.0	4.0	2 5	11 3	2 0	26 3
	1896	1,501 2		0 9	5.4	4.9	13.0	20 8	4 2	4 1	10 2	2 3	28 8
	1897	1,570 7		16 7	6 6	3 3	16 0	23 7	5.1	1 1	10 8	3 3	27.5
	1898	1,627.9		6 3	5.5	9 2	35 7	40 8	4 9	1 6	12.3	4 2	34.4
	1899	1 532.9		39.0	3.7	4 7	22.0	18 5	3 0	1 4	10.5	6 8	39.3
	1900	1,906 5		3 9	6 4	2 9	104 9	14 1	3 9	2 5	9 5	1 9	34 7
	1901	1,641 0	.	4 3	8 0	• 2 6	19.2	17 9	6 5	1 6	8 6	0 6	33 5
	Ulster, 1892	1,992 5		31 1	10 0	3 9	70.1	22 3	11 7	2 0	17.7	3 1	32 5
	1893	1,828 0	0 1	25 7	12.2	2.6	24.9	28 6	15 2	1 4	18 5	9.2	57 7
	1894	1,826.7	0.1	49 5	13 2	3 0	29 6	31 8	16.4	1 3	18.9	1.1	31 1
	1895	1,919 4	0 9	13 6	18 4	3.4	42 8	24 3	11 3	1 7	22 3	5 7	44 9
	1896	1,726 4	.	23.5	25 1	1 7	15.2	27.0	12 0	1 0	18 7	3 8	33 6
	1897	1,912 8		14.9	10 2	1.5	47 9	38 2	8 6	1 1	34.9	6 8	45 6
	1898	1 837 9		6 1	5 1	1 9	37 1	30 9	11 9	1 8	50 9	5 4	49 5
	1899	1,812 1		18.3	4 7	0.7	38 4	21 5	11 4	1 2	27 0	6 1	50 6
	1900	2,014 1	0 1	20 1	4.1	1 0	102 1	16 9	11 9	1 3	27 2	2 6	46 3
	1901	1,862.6	0.1	21 2	3 4	1.2	27 7	32 9	12 6	2 7	32 3	1 9	46 4
	Connaught, 1892	1 469 1	.	6 3	28 7	7 5	76.3	8 8	2 6	6 3	9 4	0 7	13 2
	1893	1,331 9		4.1	15 7	5 7	18 6	12.6	4 3	3.6	8 9	0 4	12 8
	1894	1,476.3		16 1	6 1	7 6	74 0	29.8	3 4	3 9	7 0	0 1	8 4
	1895	1,348.6	.	6.8	6 3	5.9	21 7	16.0	3 6	4 4	9 7		12 1
	1896	1 230 3	.	4 7	5 5	3 6	12 1	20 1	3 7	3 6	9 5	0 1	9 1
	1897	1,417.5	0.1	9 2	5 2	4 8	35 5	38 8	1 9	3 0	5 7	0 8	11 2
	1898	1,383.1	.	10 4	3 2	9 0	44 7	27 9	3 2	3 2	5 2	0 6	9 9
	1899	1,253.2	.	4 4	1 7	3 6	43 2	13 5	2 9	3 2	7 5	0 7	8 6
	1900	1,553.6		7 3	4 3	5 9	123 2	9 3	2 0	1 9	6 8	0.5	10 4
	1901	1,378 5	.	2.3	0 6	5 1	37 1	8 3	1 4	1 1	9 4	0 3	9 6

* The rates for the years 1892-0 for the Provinces are based on the Census of 1891 See Note (*) on page 3

Pnnted image digitised by the University of Southampton Library Digitisation Unit

Typhus Fever.—This disease was the cause of 92 deaths—a decline of 36 as compared with the number registered in the preceding year, and of 98 as compared with the average number for the preceding ten years. Of the 92 deaths, 22, or nearly 24 per cent., were of persons aged 25 and under 35 years, this being the age period at which death occurred most frequently from this disease.

The deaths occurred in the provinces as follows :—12 in Leinster, 28 in Munster, 19 in Ulster, and 33 in Connaught. There were 8 deaths from Typhus Fever in Belmullet Union, 7 each in Belfast and Galway Unions, and 6 in Dingle Union.

Influenza.—This malady in 1900 accounted for the comparatively high death-rate for the class of diseases now under review, when 4,677 deaths (2,206 males and 2,471 females) took place, and in 1901 caused 1,381 deaths (637 males and 744 females), being equal to an annual rate of 0·31 per 1,000 of the estimated population, or 0·15 per 1,000 below the average rate for the preceding ten years. Although no age period is exempt, advancing years appear to favour the fatality from this disease, as 628 deaths, or 45 per cent. of the total, were of persons aged 55 and under 75 years, 317 of these being between 55 and 65 years, and 311 between 65 and 75 years.

As regards the counties, the highest death-rate from Influenza was in King's County, where it reached 0·76 per 1,000 of the population ; in Carlow county the rate was 0·74 per 1,000 ; and in Queen's County 0·49. The lowest rates, viz.:—0·12, 0·13, and 0·13 per 1,000, were in Clare County, Cork County and County Borough, and Belfast County Borough, respectively. Deaths from Influenza were registered in 149 of the 159 Unions in Ireland.

On Diagram 3, line E, the death-rate from Influenza for a period of 21 years is shown. It rose to 3·6 per 10,000 in 1890, to 8·0 per 10,000 in 1892, and in 1900 reached its maximum of 10·5 per 10,000, declining to 3·1 per 10,000 in the year 1901.

In Table XI., page 14, the distribution and death-rate from Influenza, also the age periods at which death took place may be seen.

Whooping-Cough is the only disease in this group the mortality from which compares unfavourably, to any large extent, with that of the year 1900. Deaths occurred from whooping-cough to the number of 1,123. This figure is above the total of 1900 by 434, but below the average of the preceding 10 years by 82, and equal to a rate of 0·25 per 1,000 of the estimated population, the rate in 1900 being 0·15 per 1,000. 477 deaths occurred in infants who had not completed the first year of life, and in the succeeding age periods up to 5 years 564 deaths were registered. Of the 1,123 deaths from whooping-cough, 189—equal to an annual rate of 0·65 per 1,000—took place in the Dublin County Borough, and 167 in the County Borough of Belfast—equal to an annual rate of 0·48 per 1,000 of the population.

Diphtheria, which caused 362 deaths in 1900, numbered 376 in 1901. In the former year the rate was 0·08 per 1,000, and in the latter it was 0·09 per 1,000, of the estimated population. Of the 376 deaths 332 were of persons under 10 years of age, comprising 238 under 5 years, and 94 aged 5 and under 10 years. With regard to the geographical distribution of diphtheria, deaths from the disease occurred in every county in Ireland, with the exceptions of Carlow, Longford, Westmeath, and Sligo. 45 deaths occurred in the County Borough of Dublin, 14 in the County of Dublin, and 81 in the County Borough of Belfast.

Cerebro-Spinal Fever.—Deaths from this disease, which had risen from 45 in 1899 to 204 in 1900, fell to 88 (35 males and 53 females) in 1901.

Simple-continued and Ill-defined Fever was the cause of 86 deaths, as compared with 79 in the preceding year. Of the 86 deaths 9 occurred in the County Borough of Dublin, and 25 in the County Borough of Belfast.

Printed image digitised by the University of Southampton Library Digitisation Unit

TABLE XI.—Showing, by Provinces and Counties, &c., the number of Deaths from Influenza at each of five Age-Periods registered in Ireland during the year 1901, with the rate per 10,000 of the population* represented by the deaths at all ages.

Provinces and Counties, &c.		Population in 1901.	No. of Deaths from Influenza. Age-Periods. Under 10 Years	10 and under 20	20 and under 35	35 and under 55	55 and Upwards	Total.	Rate per 10,000 of Population *
Leinster Province.									
Carlow County,	Males,	19,009		1	3	3	8	28	7.4
	Females,	18,739	1	.	1	4	7		
Dublin ,,	Males,	71,398	1	2	2	7	9	68	4.3
	Females,	86,170	4		2	7	34		
Dublin County Borough,	Males,	140,338	8	2	7	19	27	132	4.5
	Females,	150,250	3	1	4	26	35		
Kildare County,	Males,	34,703	.	1	.	2	5	19	3.0
	Females,	26,863	.	1		2	8		
Kilkenny ,,	Males,	40,095	2	1	3	1	12	31	3.9
	Females,	39,664	2	1	2	2	5		
King's ,,	Males,	31,065	1	1		5	15	46	7.0
	Females,	29,122	3	2	2	5	12		
Longford ,,	Males,	23,814	.		.		7	13	2.8
	Females,	22,858	2	1			3		
Louth ,,	Males,	32,666	1		.	1	5	18	2.7
	Females,	33,154	2		2	4	3		
Meath ,,	Males,	34,757	1		1	2	13	31	4.6
	Females,	32,740	4		2	1	7		
Queen's ,,	Males,	29,694		2	2	3	9	28	4.9
	Females,	27,723			1	4	7		
Westmeath ,,	Males,	31,880	2		1	2	9	25	4.1
	Females,	29,749	2		1	1	7		
Wexford ,,	Males,	51,756	1		1	2	5	36	3.5
	Females,	52,348	4	2	1	4	16		
Wicklow, ,,	Males,	30,584	1		1	3	9	21	3.5
	Females,	30,240				1	6		
Total,	Males,	571,309	18	10	21	50	133	496	4.3
	Females,	561,020	27	8	18	61	150		
Munster Province.									
Clare County	Males,	57,366	2		1		3	13	1.2
	Females,	54,948	2	1		1	3		
Cork County and Co. Borough	Males,	202,297	6	3	3	2	19	53	1.3
	Females,	202,314	7	2	1		10		
Kerry County,	Males,	84,427	5	3	2	3	9	44	2.7
	Females,	81,299	6	3	3	3	7		
Limerick Co. and Co. Borough	Males,	72,456	4		1	2	5	28	1.9
	Females,	73,642	2		1	1	12		
Tipperary, North Riding	Males,	34,513			2	1	6	20	2.9
	Females,	33,302		2	1	3	5		
Tipperary, South Riding	Males,	46,666	5				10	29	3.1
	Females,	45,531	1			1	12		
Waterford Co. and Co. Borough	Males,	43,035	2	1	1		7	20	2.3
	Females,	44,182	3		.		6		
Total,	Males,	540,970	24	7	10	8	59	207	1.9
	Females,	535,218	21	8	6	9	55		
Ulster Province.									
Antrim County,	Males,	94,087	3	1	2	1	11	35	1.8
	Females,	102,003		1		4	12		
Armagh ,,	Males,	59,773			1	5	17	46	3.7
	Females,	65,619	3	1		4	15		
Belfast Co. Borough,	Males	161,616	3	1	1	4	10	45	1.3
	Females,	187,564	2	1		8	15		
Cavan County,	Males,	50,087	1		1	1	7	25	2.6
	Females,	47,454		1	1	1	12		
Donegal ,,	Males,	86,444	9	3	3	4	16	73	4.2
	Females,	87,278	2		3	4	29		
Down ,,	Males,	97,869	2	3	2	3	25	84	4.1
	Females,	108,020	4	2	2	6	35		
Fermanagh ,,	Males,	33,231	2		.	2	3	17	2.6
	Females,	32,199		.	1	4	5		
Londonderry County and Co. Borough.	Males,	69,089	1		.	1	9	32	2.2
	Females,	75,315	3	1	1	4	13		
Monaghan ,,	Males,	37,108	.	.	.		4	15	2.0
	Females,	37,503	2		.	2	7		
Tyrone ,,	Males,	74,290	2	.		9	17	66	4.4
	Females,	76,277	2		5	9	22		
Total,	Males,	763,594	23	8	10	30	119	438	2.8
	Females,	819,232	17	7	13	46	165		
Connaught Province.									
Galway County	Males,	97,923	6	3	1	1	23	74	3.8
	Females,	94,626	6	2	5	3	19		
Leitrim ,,	Males,	35,098		1			6	31	4.5
	Females,	34,245	10	2	2	2	8		
Mayo ,,	Males,	97,564	6	2	2	5	15	69	3.5
	Females,	101,602	5	4	5	7	18		
Roscommon ,,	Males,	51,233	4		2	1	12	38	3.7
	Females,	50,558	4	1	1	2	11		
Sligo ,,	Males,	41,849	1			1	10	28	3.3
	Females,	42,234	2		.	1	13		
Total,	Males,	323,667	17	6	5	8	71	240	3.7
	Females,	323,265	27	9	13	15	69		
Total of Ireland,	Males,	2,200,040	82	31	46	96	382	1,381	3.1
	Females,	2,258,735	93	32	50	131	439		

* See note (*) on page 3.

Printed image digitised by the University of Southampton Library Digitisation Unit

DIAGRAM No. 3. *Showing the Death Rate from each of the Principal Zymotic Diseases in Ireland during the Twenty Years 1882-1901.*

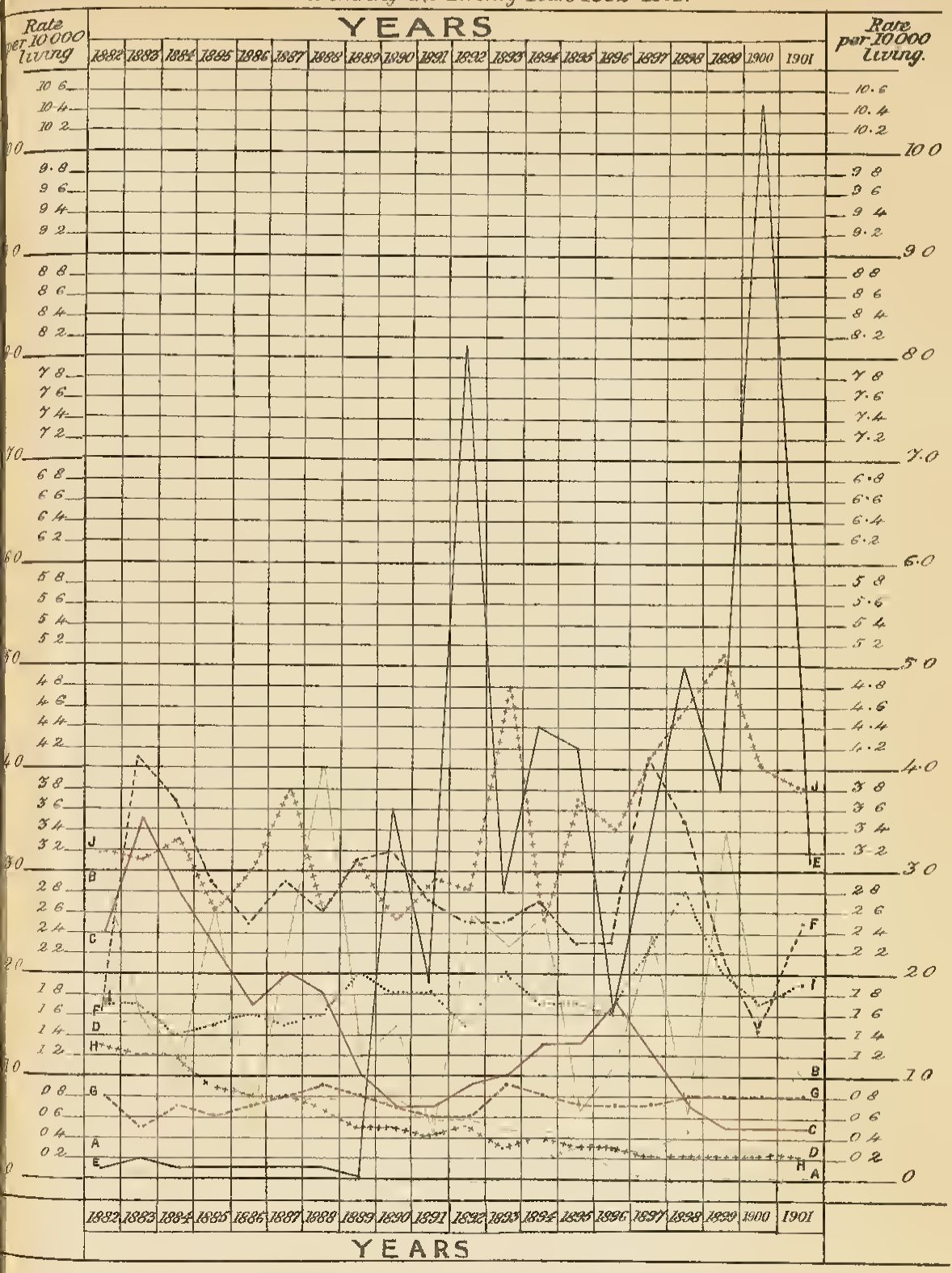

Printed image digitised by the University of Southampton Library Digitisation Unit

Printed image digitised by the University of Southampton Library Digitisation Unit

Enteric Fever.—Deaths from enteric fever show an increase of 60 over the year 1900. The total number, 829 (411 males and 418 females), is equal to an annual rate of 0·19 per 1,000 of the estimated population; the rate in 1900 was 0·17 per 1,000, and the average rate for the 10 years, 1891-00, was 0·19. Of the deaths from this disease 179 (102 males and 77 females), or 22 per cent. of the total, were of persons aged 25 and under 35 years. Deaths were registered from enteric fever in every county in Ireland, with the exception of Monaghan. In the Dublin Registratiou Area there were 105 deaths, which equals an annual rate of 0·28 per 1,000, and in Belfast the number of deaths—337—equals an annual rate of 0·97 per 1,000. In Lisburn Registrar's district the 18 deaths are equal to an annual rate of 1·44 per 1,000, and the 10 deaths in the Registrars' districts of Sligo, Nos. 1 and 2, 0·62 per 1,000. The annual rate for the Registrars' districts containing Urban districts with a population of 10,000 and upwards, was 0·47, and for the rest of Ireland it was 0·09.

TABLE XII.—Showing for the year 1901 the Deaths from the several forms of **Fever** at each Age-Period with the proportion to the number of the living at each Age represented thereby.

Age Periods	Deaths from Fever.												
	Typhus.			Typhoid or Enteric			Simple continued			Total			No. of Deaths to 100,000 of the Living at same age.
	M.	F	Total	M.	F.	Total	M	F.	Total	M.	F	Total	
Under 5 years old	1	1	2	19	26	45	16	8	24	36	35	71	16 04
5 and under 10	2	—	2	37	47	84	3	5	8	42	52	94	20 85
10 ,, 15	—	3	3	24	43	67	2	5	7	26	51	77	16 75
15 ,, 20	7	3	10	48	69	117	1	4	5	56	76	132	27 92
20 ,, 25	5	2	7	88	67	155	4	3	7	97	72	169	38·05
25 ,, 35	9	13	22	102	77	179	1	2	3	112	92	204	31 07
35 ,, 45	11	7	18	46	52	98	5	5	10	62	64	126	26 10
45 ,, 55	5	6	11	28	22	50	5	2	7	38	30	68	16 45
55 ,, 65	5	6	11	15	8	23	4	1	5	24	15	39	11 10
65 ,, 75	2	1	3	4	6	10	4	4	8	10	11	21	11 00
75 and upwards	2	1	3	—	1	1	1	1	2	3	3	6	6 41
Total	49	43	92	411	418	829	46	40	86	506	501	1,007	22 65

Simple Cholera.—There were 45 deaths classified to this disease, 70 being the number in 1900, and 243 in 1899.

Diarrhœa and Dysentery caused 1,647 deaths (not including 321 from Gastro-enteritis), being equal to a rate of 0·37 per 1,000 of the population. The rate in 1900 was 0·38, and the average rate for the 10 years, 1891-00, 0·35. Of the total deaths 1,121 occurred in children under 5 years, and of these 849 had not completed the first year of life. Deaths from this cause took place most numerously in the large centres of population; 330 deaths occurred, equal to a rate of 0·88 per 1,000, in the Dublin Registration area; in Belfast County Borough 350 deaths occurred, equal to a rate of 1·00 per 1,000; in the Registrars' districts, containing the Urban districts with a population of 10,000 or upwards, 911 deaths, equal to an annual rate of 0.84 per 1,000, occurred; and in all other parts of the country the deaths (736) equal an annual rate of 0 22 per 1,000.

Malarial Diseases.—4 deaths from remittent fever, and 6 deaths from ague were registered.

Zoogenous Diseases.—One death from anthrax, splenic fever, was registered.

Venereal Diseases.—86 deaths were due to syphilis.

Septic Diseases.—Erysipelas caused 140 deaths; pyæmia, septicæmia, 130; and puerperal fever, which is again referred to under Diseases of Parturition, 220 deaths.

Printed image digitised by the University of Southampton Library Digitisation Unit

II.—Parasitic Diseases.

Parasitic Diseases.—Thrush caused 10 deaths; other diseases due to vegetable parasites caused 1 death, and 24 deaths were due to diseases from animal parasites.

III.—Dietetic Diseases.

Intemperance.—The deaths of 128 persons, of whom 91 were males and 37 females, were registered as having been caused by chronic alcoholism, while 32 persons succumbed to delirium tremens (28 males and 4 females). Deaths which were certified as caused by "alcoholic poison" are not included in this figure, but are classified with the deaths by poisoning.

IV.—Constitutional Diseases.

This group, which includes, among others, rheumatism, cancer, and tuberculous disease, caused deaths to the number of 16,504 (8,070 males and 8,434 females).

Rheumatism and Rheumatic Fever, etc.—There were 196 deaths from rheumatic fever, rheumatism of heart, and 477 from rheumatism, 20 deaths from gout, and 57 from rickets.

Cancer, Malignant Disease.—There were 2,893 deaths from cancer (1,296 males and 1,597 females). In 1900 the number of deaths was 2,717 (viz., 1,212 males and 1,505 females). In consequence of the great public interest at present taken in this disease, special statistics have been prepared relating to it, which will be issued as a supplement to this Report.

Tuberculosis.—The total number of deaths from this disease was 12,323, tabulated under the heads of tabes mesenterica, 1,027; tubercular meningitis (acute hydrocephalus), 661; phthisis, 9,549; and other forms of tuberculosis, scrofula, 1,086. The total equals an annual death-rate of 2·77 per 1,000 living—tabes mesenterica, 0·23 per 1,000; tubercular meningitis, 0·15 per 1,000; phthisis, 2·15 per 1,000; and other forms of tubercular disease, 0·24 per 1,000. In 1900 the corresponding rates were—tabes mesenterica, 0·23; tubercular meningitis, 0·17; phthisis, 2·26; and other forms of tuberculous disease, 0·22 per 1,000, the rate for the total being 2·88 per 1,000.

Although no age period appears exempt from the ravages of this disease, no less than 2,660 deaths from phthisis occurred between the ages of 25 and 35 years; of the 1,027 deaths from tabes mesenterica, 741 were under 5 years of age, 429 of this figure being under 1 year; and of the 661 deaths from tubercular meningitis, 323 were under 5 years.

I append a map showing the rate of death from tuberculosis in each county for the year 1901.

The annual death-rates for all forms of tuberculous disease in the Registrars' Districts, containing the Urban Districts with 10,000 inhabitants or upwards, were as follow:—Clonmel, 6·53 per 1,000 of the population; Dublin Registration Area, 4·98; Kilkenny, Nos. 1 and 2, 4·75; Lisburn, 4·49; Waterford, Nos. 1 and 2, 4·30; Belfast Urban, Nos. 1 to 14, 4·25; Lurgan, 4·12; Cork, Nos. 1 to 7, 4·09; Wexford, 3·89; Sligo Nos. 1 and 2, 3·61; Londonderry Urban, Nos. 1 and 2, and Waterside Urban, 3·55; Galway, Nos. 1 and 2, 3·29; Portadown, 3·20; Ballymena, 3·14; Drogheda, Nos. 1, 2, and 3, 2·98; Dundalk, 2·54; Limerick, Nos. 1, 2, and 3, 2·33; and Newry, Nos. 1 and 2, 2·29. The annual rate for the total deaths from tuberculous disease in the above-named Registrars' Districts was 4·29 per 1,000, while for the remainder of the country the annual rate was 2·27 per 1,000.

V.—Developmental Diseases.

This group, which includes old age, prematurity, and congenital defects, accounts for 13,529 deaths; of these 12,793 were attributed to old age, 617 reaching the age of 95 years and upwards. In 581 instances deaths were registered as being due to prematurity.

VI.—Local Diseases

Local Diseases caused 35,583 deaths in 1901, being equal to an annual rate of 8.00 per 1,000. In 1900 the number of deaths in this class was 36,505.

Pnnted image digitised by the University of Southampton Library Digitisation Unit

MORTALITY FROM TUBERCULOSIS.

Rate per 10,000 of the Population (according to the Census of 1901), represented by the Deaths from

TUBERCULOSIS,

Registered in each Poor Law Union, or Superintendent Registrar's District in Ireland during the year 1903.

(To face page 16)

Printed image digitised by the University of Southampton Library Digitisation Unit

Printed image digitised by the University of Southampton Library Digitisation Unit

Diseases of the Nervous System caused 7,355 deaths (3,824 males and 3,531 females). Of these 1,078 were caused by inflammation of the brain or its membranes, 1,571 by apoplexy, 1,412 by hemiplegia, brain paralysis, 1889 by convulsions, 328 by insanity or general paralysis of the insane, 297 by epilepsy, and 121 by softening of the brain; paraplegia, disease of spinal cord caused 244 deaths, 34 deaths were due to tetanus, while other and undefined diseases of the brain and nervous system caused 335 deaths.

Diseases of the Heart and Blood Vessels.—There were 7,677 deaths from the diseases of these organs (3,741 males and 3,936 females).

The Table XIII. shows the number of deaths from the several forms of tubercular diseases for the 31 years ending with 1901, with rates and per-centages of deaths from these diseases, &c.

TABLE XIII.—Showing the Number of Deaths from the following causes, viz., Tabes Mesenterica, Tubercular Meningitis, Phthisis, "Miscellaneous Forms of Tuberculosis, Scrofula," and from all causes, registered in Ireland in each of the thirty-one years 1871–1901, with the Rate per 1,000 of Estimated Population represented by (*a*) Deaths from the above mentioned forms of Tuberculosis; (*b*) Deaths from All Causes; and the per centage of total Deaths caused by the tubercular diseases referred to, the figures for 1901 distinguishing deaths in the Registrars' Districts comprising Towns which in 1891 or 1901 had 10,000 or more Inhabitants from those in other parts of the country.

Years.	Number of Deaths from				Total Deaths from all the foregoing causes.		Total Deaths from all causes.		Per-centage of Deaths caused by the Diseases named in Columns 2, 3, 4, and 5.
	Tabes Mesenterica	Tubercular Meningitis	Phthisis	Miscellaneous Forms of Tuberculosis, Scrofula	Number	Rate per 1 000 of Estimated Population	Number.	Rate per 1,000	
(1)	(2)	(3)	(4)	(5)	(6)	(7)	(8)	(9)	(10)
1871,	1,279	1,222	10,427	852	13,780	2 6	88,348	16 4	15 6
1872,	1,419	1 073	10,430	984	13,906	2 6	97,294	18 1	14 3
1873,	1,464	1,089	10,341	1,011	13,905	2 6	97,537	18 3	14 3
1874,	1-174	1,015	9,416	942	12 547	2 4	91,961	17.4	13 6
1875,	1,159	1,076	10,240	875	13,350	2 5	98,114	18 6	13 6
1876,	1,249	1,118	10,092	854	13,313	2 5	92,324	17 5	14 4
1877,	1,244	1,121	10,433	965	13 763	2 6	93,543	17.7	14 7
1878,	1,308	1,077	10,406	904	13,895	2 6	99 629	18 9	13 9
1879,	1,444	1,127	10,619	974	14,164	2.7	105,089	20 0	13 5
1880,	1 678	1,158	11,124	975	14,935	2 9	102,906	19 8	14 5
Average for 10 years, 1871-80,	1,361 8	1,107 6	10,352.8	933.6	13,755 8	2 6	96,674 5	18 3	14 2
1881,	1,166	935	10,027	856	12,984	2 5	90 035	17 5	14 4
1882,	1,062	1,005	10 258	771	13 096	2.6	88,500	17 3	14 8
1883,	1,120	978	10,775	901	13,774	2.7	96,228	19 2	14 3
1884,	1,064	1,014	10,585	785	13 446	2 7	87,154	17 5	15 4
1885,	1,047	1,033	10,709	811	13,633	2 8	90 712	18 4	15 3
1886,	1,120	1,007	10,694	835	13,656	2.8	87,292	17 8	15 6
1887,	1,047	954	10,329	806	13 136	2.7	88,585	18 2	14 8
1888,	997	896	9,813	815	12 520	2 6	85 892	17 9	14 6
1889,	1,055	815	9,951	811	12,632	2.7	82,908	17 4	15 2
1890,	918	788	10,176	887	12,779	2 7	85,850	18.2	14 9
Average for 10 years, 1881-90,	1,059 6	945 8	10,331 4	828 8	13,165 6	2.7	88,315.6	17.9	14.9
1891,	950	824	10,038	1,000	12,812	2.7	85,999	18.4	14 9
1892,	1,116	886	10,048	916	12 966	2 8	90 044	19 4	14 4
1893,	971	855	9 869	969	12,664	2.7	82,821	18 0	15.3
1894,	958	811	9,526	930	12 125	2 6	83,523	18 2	14 5
1895,	924	1,159	9,768	973	12,824	2 8	84,395	18 5	15.2
1896,	799	1,131	9 051	1 002	11,983	2 6	75,700	16 7	15 8
1897,	1,023	1,158	9 748	1 080	13 009	2 9	83,839	18 5	15.5
1898,	1,073	1,210	9 678	1,018	12,979	2 9	82,404	18.2	15 8
1899,	1,047	1,242	9,430	1,043	12,812	2 8	79 699	17 7	16-1
1900	1 026	749	10 076	997	12 848	2 9	87 606	19 6	14 7
Average for 10 years, 1891-00,	988.7	982.5	9,738 2	992 8	12,702.2	2 8	83,603 5	18.3	15 2
Average for 30 years, 1871-1900,	1,136 7	1,012 0	10,140 8	918 4	13,207 9	2.7	89,531.2	18.2	14 8
1901 — All Ireland,	1,027	661	9,549	1,086	12,323	2 8	79,119	17 8	15 6
1901 — The Registrars' Districts containing the Towns with 10 000 or more Inhabitants	560	315	3,292	482	4,649	4 3	24,445	22.6	19,0
1901 — Other parts of Ireland	467	346	6,257	604	7,674	2 3	54,674	16 2	14 0

*Respiratory System,** which caused, in 1900, 15,157 deaths, equal to an annual rate of 3·39 per 1,000 caused, in 1901, 13,370 deaths, equal to an annual rate of 3·01 per 1,000. The 13,370 deaths include 8,208 from bronchitis and 3,566 deaths from pneumonia.

The provincial rates for deaths by this group were as follows:—Leinster, 3·45 per 1,000; Ulster, 3·17 per 1,000; Munster, 2·75 per 1,000; and Connaught, 2·19 per 1,000.

* Exclusive of Phthisis or Pulmonary Consumption, for which see "Constitutional Diseases."

Printed image digitised by the University of Southampton Library Digitisation Unit

Digestive System.—There were 4,238 deaths from diseases of the digestive system (2,140 males aud 2,098 females). Diseases of the stomach caused 1,084 deaths, or about 25 per cent. of the total. There were 486 deaths from diseases of the liver, not including cirrhosis, which caused 302 deaths (184 males and 118 females); 399 from ileus, obstruction of intestine; 39 from intussusception, 148 from hernia, 37 from stricture, or strangulation of intestine; 339 from enteritis, 321 from gastro-enteritis, 323 from peritonitis, and 132 from dentition.

Diseases of Lymphatic System and Ductless Glands.—Diseases of the thyroid body caused 32 deaths. There were 21 deaths from diseases of the lymphatic system, 10 from diseases of the spleen, and 8 from diseases of the supra-renal capsules.

Urinary System.—The number of deaths caused by diseases of the urinary organs was 1,818 (1,175 males and 643 females); of these deaths 724 were caused by Bright's disease, Albuminuria; 444 by acute nephritis; 344 deaths were due to diseases of the bladder and prostate; 11 to calculus; 40 to uræmia; and 238 to other diseases of the urinary system.

Diseases of the Organs of Generation.—Included in the 163 deaths caused by diseases of the organs of generation are 78 from diseases of the uterus and vagina, 58 from ovarian disease, and 8 from pelvic abcess.

Diseases of Parturition.—Diseases of parturition caused 404 deaths. In addition to these there were 220 deaths from puerperal fever, making a total of 624 women who lost their lives during, or after, child-birth, being equivalent to an annual death-rate of 6·18 mothers for every 1,000 births. Amongst the 404 deaths are included 132 from placenta prævia, flooding; 33 from puerperal convulsions, 10 from phlegmasia albadoleus, 21 from abortion, miscarriage, and 9 from puerperal mania.

Diseases of Organs of Locomotion.—The deaths in this group, in number 250, include 103 from caries, necrosis, and 49 from arthritis, ostitis, and periostitis.

Diseases of Integumentary System.—There were 185 deaths tabulated to this group of diseases, in which figure 22 deaths from carbuncle, 12 deaths from lupus, 31 deaths from eczema, and 12 deaths from pemphigus are included.

VII.—Violent Deaths.

There were 1766 deaths due to accident or negligence, 40 deaths were due to homicide, 127 to suicide, and 2 deaths by execution were registered, both males.

Among this group 60 deaths by poisoning occurred, the details regarding which have been put into a tabulated form, showing the nature of the poison, the sex and age of the deceased, and whether the poisoning was accidental or suicidal. (See Table XIV., page 19.)

Inquests.—The number of iuquests held was 2,120—911 in Ulster, 724 iu Leinster, 374 in Munster, and 111 in Connaught.

AGES.

Deaths of iufants under 1 year old numbered 10,161, beiug equal to 10·1 per cent. of the number of births registered. The corresponding average per-centage for the preceding ten years was 10·3.

Amongst children under 5 years of age 15,930 deaths occurred—a mortality equal to 36·0 in every 1,000 of the number living at that age. Of these 8,596 were boys and 7,334 girls; the former number representing 38·2 iu every 1,000 boys, and the latter 33·7 in every 1,000 girls under 5 years old.

The deaths of persons aged 65 years and upwards are equivalent to 9·4 per cent. of the number of the living at that age.

Among the deaths registered are 675 of persons stated to have been aged 95 years or upwards—312 males and 363 females; of these 169 (70 males and 99 females) were returned as having been 100 years or upwards. In the absence of public records for remote periods, absolute verification of the ages of very old persons is not obtainable; but secondary inquiries haviug been made as regards persons returned during some recent years as centenarians, it was found, in almost every instance, that, so far as the Registrars could ascertain, the age was correctly stated.

Pnnted image digitised by the University of Southampton Library Digitisation Unit

TABLE XIV.—Showing the Deaths registered from Poison in 1901, distinguishing the Sex and Age of deceased, the Name of the Poison or Poisonous Gas, and whether Accidental or Suicidal.

Name of Poison or Poisonous Gas	MALES.									FEMALES									Total, Males and Females
	ACCIDENT				SUICIDE.				Total	ACCIDENT				SUICIDE.				Total	
	Under 5 years.	5 and under 15.	15 and upwards.	Total.	Under 5 years.	5 and under 15.	15 and upwards	Total.		Under 5 years	5 and under 15	15 and upwards.	Total	Under 5 years.	5 and under 15	15 and upwards	Total.		
1 Phosphorus.										1			1			1	1	2	2
2 Arsenic,							1	1	1										1
3 Carbon Monoxide.			1	1					1										1
4 Carbon Dioxide.			1	1					1										1
5 Illuminating Gas.			2	2					2										2
6 Antimonius Chloride (Butter of Antimony)												1	1					1	1
7 Cyanide of Potassium,			1	1					1										1
8 Lead.			4	4					4										4
9. Mercuric Chloride (Corrosive Sublimate).							1	1	1							1	1	1	2
10 Chloroform,												1	1					1	1
11 Bromoform,											1		1					1	1
12 Alcohol.*		2	5	7					7	1			1					1	8
13 Carbolic Acid.		1	2	3			1	1	4			1	1					1	5
14. Coal Tar Preparation (Unspecified).			1	1					1										1
15 Morphine.			1	1					1										1
16 Opium.			2	2					2	1			1					1	3
17 Laudanum.			5	5			1	1	6							1	1	1	7
18 Chlorodyne.							1	1	1										1
19 Strychnine.			1	1			1	1	2		2		2			1	1	3	5
20 Belladonna,												1	1					1	1
21 Yew Leaves,							1	1	1										1
22 Mushrooms,			1	1					1										1
23 Poison Berries.		1		1					1										1
24. Ptomaine.												1	1					1	1
25 Not Stated or Ill Defined.	1		3	4			3	3	7										7
Total.	1	4	30	35			10	10	45	3	3	5	11			4	4	15	60

* See page 16.

Printed image digitised by the University of Southampton Library Digitisation Unit

EMIGRATION.

According to the Returns obtained by the Royal Irish Constabulary and the Metropolitan Police, who acted as enumerators at the several Irish seaports, the number of emigrants (natives of Ireland) who left Ireland during the year 1901 was 39,613; of these 18,127 were males and 21,486 were females. Of the whole number, 3,400 were from the Province of Leinster; 16,381 from Munster; 8,740 from Ulster; and 11,092 from Connaught.

Of the total emigrants from Ireland in 1901, 9·5 per cent. were under 15 years of age; 80·5 per cent. were between 15 and 35 years old; and 10·0 per cent. were 35 or upwards.

PRICES OF PROVISIONS, AND PAUPERISM.

The average price of the 4 lb. loaf (1st quality, delivered) in Dublin in the year 1901 was 5¼d., and this was also the average price for the previous year.* Oatmeal (1st quality) averaged 13s. 4d. per cwt. in Dublin; the average price for 1900 was 13s. 9d.; the average prices of potatoes in Dublin ranged from 3s. 0d. to 3s. 8d. per cwt., against 3s. 4d. to 4s. 7d. in 1900; and those of beef from 51s. 6d. to 56s. 9d. per cwt., against 52s. 0d. to 59s. 6d. in 1900.

TABLE XV.—AVERAGE PRICES in DUBLIN OF BREAD, OATMEAL, POTATOES, and BEEF, during the years 1891-1901, and the AVERAGE NUMBER OF PERSONS IN IRELAND receiving IN-DOOR and OUT-DOOR RELIEF on Saturdays in those years; also the AVERAGE PRICES of PROVISIONS, and the AVERAGE NUMBER OF PERSONS in RECEIPT OF RELIEF during each quarter of the year 1901.

Year.	*Average* Prices of Provisions.				Pauperism	
	Bread, 4lb Loaf.*	Oatmeal (Corn Exchange) per Cwt (1st quality)	Potatoes (at Potato Market), per Cwt.	Beef (at the Dublin Cattle Market), per Cwt.	*Average* Number of Persons Relieved †	
					In door	Out door
	d	*s. d*	*s d* — *s. d*	*s d* — *s. d*		
1891,	6¾	15 5	3 5 to 4 2	49 6 to 61 6	41 744	62,528
1892,	6½	15 5	2 2 „ 2 11	46 0 „ 53 0	41,582	59,734
1893	5¾	15 1	2 4 „ 3 3	44 0 „ 57 0	41,836	57,901
1894,	4¾	14 3	3 0 „ 4 0	44 0 „ 55 0	42,263	57,256
1895,	4¾	13 7	2 11 „ 3 10	46 6 „ 57 6	41,719	57,528
1896,	5	12 7	1 11 „ 2 11	43 6 „ 54 0	41,990	54,396
1897,	5¾	13 6	2 5 „ 3 9	44 6 „ 57 0	42,849	54,696
1898,	6½	15 3	3 0 „ 4 3	44 6 „ 53 0	44,186	66,612
1899,	5½	13 10	2 5 „ 3 5	49 6 „ 57 6	43,627	57,413
1900,	5¼	13 9	3 4 „ 4 7	52 0 „ 53 6	41,832	58,043
1901.	5¼	13 4	3 0 „ 3	51 6 „ 56 9	42 386	57,570
1st Quarter, 1901	5½	13 6	3 7 to 4 5	51 6 to 56 0	44,611	59 149
2nd „ „	5½	13 6	3 6 „ 4 5	53 0 „ 58 6	41,727	58.143
3rd „ „	5	12 9	2 10 „ 3 6	52 0 „ 57 6	40,263	56,518
4th „ „	5	13 9	1 10 „ 2 4	50 0 „ 55 6	42,942	56,470

* Prices derived from returns received from "Bolands, Limited," and "Johnston, Mooney, and O'Brien, Limited"—the prices quoted for these two firms including delivery

† Compiled from Returns furnished by the Local Government Board

Pnnted image digitised by the University of Southampton Library Digitisation Unit

Surveying the period covered by several Tables in this Report, *i.e.*, 1901, and the ten years preceding, it is found that beef was lowest in the year 1896, when the average prices ranged from 43*s.* 6*d.* to 54*s.* per cwt., and 1898, when they ranged from 44*s.* 6*d.* to 53*s.*; bread was cheapest in 1894 and 1895, respectively, when the average price (1st quality, delivered) was 4¾*d.* per 4 lb. loaf. Oatmeal and potatoes were cheapest in 1896, in which year the average price of oatmeal (1st quality) was 12*s.* 7*d.* per cwt.; and the average prices of potatoes ranged from 1*s.* 11*d.* to 2*s.* 11*d.* per cwt. The highest average price of bread was 6¾*d.* per 4 lb. loaf in 1891, and of oatmeal 15*s.* 5*d.* per cwt. in 1891 and 1892; the highest range for potatoes was 3*s.* 4*d.* to 4*s.* 7*d.* per cwt. in 1900, and for beef, 52*s.* to 59*s.* 6*d.* per cwt. in 1900.

From Returns, for which I am indebted to the Local Government Board, it appears that the average number of workhouse inmates in Ireland on Saturdays during the year 1901 was 42,386, being 504 over the average for the preceding year; and that the average number of persons receiving out-door relief was 57,570, or 473 under the corresponding number for 1900.

THE WEATHER.

The following particulars and those given on pages 171-185, which are inserted by the kind permission of the Editor of the "Dublin Journal of Medical Science," have been derived from Returns of Meterological Observations taken in Dublin City by Sir John W. Moore, M.D., EX-PRESIDENT R.C.P.I., F.R. MET. SOC.; and published in the Journal during the years 1901-1902. The Tables on pages 186-188, also, are founded on Sir John Moore's observations.

The mean Atmospherical Pressure has been obtained from daily readings of the barometer at 9 A.M. and 9 P.M., corrected and reduced to 32° Fahrenheit at the mean sea level. The Mean Temperature values have been deduced from the maximal and minimal readings of the thermometer in the shade. The Rainfall is that measured daily at 9 A.M. A *rainy day* is one on which at least ·01 inch of rain falls within the twenty-four hours from 9 A.M. to 9 A.M.

The *Mean Height of the Barometer* during the year 1901 was 29·941 inches. The highest observed reading was 30·681 inches at 9 A.M. on February 15th. The lowest observed reading was 28·673 inches, at 9 A.M. on November 12th. The extreme range of atmospherical pressure was 2·008 inches compared with 2·316 inches in 1900.

The *Mean Temperature* of the air for the year was 49·7°. The highest reading was 81·8° on July 17th, the lowest reading was 24·0° on December 21st. The average mean temperature for the years 1881-1900 was 49·3°. The mean temperature deduced from the daily readings of the dry bulb thermometer at 9 A.M. and 9 P.M. was 48·9°.

Rain fell on 179 days, including snow or sleet on 30 days and hail on 29 days. The average annual number of rainy days in the years 1881-1900 was 196·0. The total rainfall measured 26·075 inches, compared with an average of 27·378 inches in the twenty years 1881-1900. During the first half of 1901 (January to June, inclusive) the rainfall was 9·352 inches on 80 days; during the second half (July to December, inclusive) 16·723 inches fell on 99 days.

As regards the *Direction of the Wind*, 730 observations were made during the year, with this result—N., 37; N.E., 83; E., 82; S.E., 59; S., 57; S.W., 98; W., 180; N.W., 106; Calms, 28.

I have the honour to be,

Your Excellency's faithful servant,

ROBERT E. MATHESON,

Registrar-General.

GENERAL REGISTER OFFICE,
CHARLEMONT HOUSE,
Dublin, *30th July*, 1902.

Printed image digitised by the University of Southampton Library Digitisation Unit

Printed image digitised by the University of Southampton Library Digitisation Unit

ANNUAL ABSTRACTS

OF

MARRIAGES, BIRTHS, AND DEATHS,

1901.

Printed image digitised by the University of Southampton Library Digitisation Unit

ABSTRACT OF MARRIAGES—Marriages *registered* in Ireland, pursuant to the

PROVINCES AND COUNTIES.*	Area in Statute Acres, exclusive of the larger Rivers, Lakes, and Tideways	Population, 1901.	TOTAL MARRIAGES	MARRIAGES Registered under the Act 7 & 8 Vic., c. 81. According to the Rites of the Church of Ireland. Special Licence	Licence.	Banns.	Registrar's Certificate	Not stated by which of the foregoing Forms	TOTAL	In Registered Presbyterian Meeting Houses.	In Registered Buildings.	In the Registrar's Office	Society of Friends	Jews	TOTAL Registered under the Act 7 & 8 Vic., c. 81	Roman Catholic Marriages, Registered under the 26 & 27 Vic., c. 90.
IRELAND,	20,345,326	4,458,775	22,564	40	3,092	391	18	1	3,542	2,480	555	368	13	3	6,961	15,603
PROVINCES.																
No. I. LEINSTER,	4,639,572	1,152,829	6,148	24	619	89	18		750	68	46	133	3		1,005	5,143
II. MUNSTER,	5,955,027	1,070,188	4,936	3	206	39	.		248	12	18	12	1	.	291	4,645
III. ULSTER,	5,322,534	1,582,826	8,923	12	2,166	255	.	1	2,434	2,387	461	222	4	3	5,531	3,392
IV. CONNAUGHT,	4,228,195	646,932	2,557	1	101	8			110	13	10	1			134	2,423
I.—PROVINCE OF LEINSTER—																
No. 1 CARLOW,	221,424	37,748	165		24	3	.		27	1	.	.	.		28	137
2 DUBLIN,	218,873	157,568	817	10	140	23	3		176	15	11	27	2		231	586
3 DUBLIN Co. BOROUGH,	7,911	290,638	2,138	12	240	48	15	.	315	30	29	99	4		477	1,661
4 KILDARE,	416,497	63,560	313		24	7	.		31	4	2	1			38	275
5 KILKENNY,	509,249	70,159	347	1	9	1			11	1	.		.	.	12	335
6 KING'S	493,263	60,187	262		19				19	3			1		23	239
7 LONGFORD,	257,770	46,672	217		16	1			17			2		.	19	198
8 LOUTH,	202,181	65,820	307		13				13	7					20	287
9 MEATH,	577,735	67,497	282		12	2			14	1				.	15	267
10 QUEEN'S,	424,723	57,417	226	1	25	1			27	1	1	.		.	29	197
11 WESTMEATH,	434,665	61,629	277		10	1			11	1		2			14	263
12 WEXFORD,	573,323	104,104	493		34				34	.	2	1	1	.	38	455
13 WICKLOW,	499,958	60,824	304		53	2			55	4	1	1			61	243
II.—PROVINCE OF MUNSTER—																
14 CLARE,	788,332	112,334	397	.	7	1	.		8				.		8	389
15 CORK Co. AND Co. BOROUGH	1,838,921	404,611	1,909	2	112	24	.		138	7	11	6			162	1,747
16 KERRY,	1,161,752	165,726	784	.	15	2			17	1		2	.		20	764
17 LIMERICK Co. AND Co. BOROUGH	662,973	146,098	743	1	20	1			28	2	2	2	1		35	708
18 TIPPERARY, N.R.,	492,449	97,815	267		15	1			16		4		.		20	247
19 TIPPERARY, S.R.,	557,688	92,417	431		10	8			18	1	1				20	411
20 WATERFORD Co. AND Co. BOROUGH	452,912	87,187	405		21	2			23	1		2			26	379
III.—PROVINCE OF ULSTER—																
21 ANTRIM,	701,529	196,090	1,114	3	220	2			225	582	58	51			916	198
22 ARMAGH,	312,659	125,392	715	1	219	1			221	102	27	23	1		374	341
23 BELFAST Co. BOROUGH,	14,710	349,180	2,049	3	867	236			1,106	670	278	63	2	3	2,122	527
24 CAVAN,	467,025	97,541	349		62	.			62	16	5	1			84	265
25 DONEGAL,	1,190,269	173,722	813		80	1			81	80	9	1			171	642
26 DOWN,	607,534	205,869	1,132		233	12		1	246	514	40	39	1		846	286
27 FERMANAGH,	417,665	65,430	295	2	101	1			104	5	16	2			127	168
28 LONDONDERRY Co. AND Co. BOROUGH	513,388	144,404	799	2	174	.			176	236	22	29			463	336
29 MONAGHAN,	318,806	74,611	345		50				50	38	4	1		.	93	252
30 TYRONE	778,943	150,567	712	1	160	2		.	163	144	16	12			335	377
IV.—PROVINCE OF CONNAUGHT—																
31 GALWAY,	1,467,850	192,549	700		18	4			22	3	1	1			27	673
32 LEITRIM,	376,510	69343	305		20	.			20	2	2				24	281
33 MAYO,	1,333,340	199,166	783		14				14	2					16	767
34 ROSCOMMON,	608,290	101,791	382		13	.			13	4					17	365
35 SLIGO,	442,205	84,083	387	1	36	4			41	2	7				50	337

* See note on page 3

Printed image digitised by the University of Southampton Library Digitisation Unit

Acts 7 & 8 Vic., c. 81, and 26 & 27 Vic., c. 90, in the year ending 31st December, 1901.

MARRIAGES.												Signed the Marriage Register with Marks.				PROVINCES AND COUNTIES.
Registered in the Quarter ending the last day of				Contracted between				Of		Of Persons not of full Age.				Cases in which		
March.	June.	September.	December.	Bachelors and Spinsters.	Bachelors and Widows.	Widowers and Spinsters.	Widowers and Widows.	Widowers.	Widows.	Men.	Women.	Men.	Women.	Both signed.	One signed.	
6,817	5,213	5,385	5,143	19,778	631	1,746	408	2,154	1,039	345	1,540	2,204	1,611	378	1,859	IRELAND.
																PROVINCES
1,458	1,488	1,674	1,528	5,364	223	429	132	561	355	115	429	508	321	196	437	LEINSTER
2,069	1,005	951	911	4,381	131	354	70	424	201	52	255	407	259	153	369	MUNSTER.
2,137	2,119	2,310	2,357	7,761	206	775	181	956	387	167	723	913	811	466	732	ULSTER.
1,153	601	450	353	2,273	71	188	25	213	96	11	133	376	220	163	270	CONNAUGHT.
MARRIAGES in the Year 1901—in Counties.																
48	37	46	42	150	4	8	3	11	7	1	11	9	7	4	8	Carlow
144	253	247	193	710	28	68	11	79	39	20	58	44	24	14	40	Dublin
462	516	630	530	1,803	104	151	30	231	184	61	174	99	142	63	115	Dublin Co Borough.
61	80	91	75	287	11	13	2	15	13	2	22	32	15	8	31	Kildare.
104	79	83	81	306	10	27	4	31	14	3	14	20	15	10	13	Kilkenny.
58	68	70	66	234	8	19	1	20	8	1	19	34	7	8	25	King's.
76	46	43	52	190	7	16	4	20	11	3	5	35	22	19	14	Longford.
78	84	66	73	272	4	26	5	31	9	2	21	36	24	13	34	Louth.
72	64	75	71	256	8	15	3	18	11	1	12	27	8	5	26	Meath.
72	54	43	57	203	4	17	2	19	6	2	12	22	7	3	23	Queen's.
86	46	74	71	249	0	18	1	19	10	2	15	22	11	9	15	Westmeath.
138	106	123	125	427	16	39	11	50	27	10	39	86	32	31	58	Wexford.
67	67	84	86	277	10	12	5	17	15	7	29	45	8	9	35	Wicklow.
MARRIAGES in the Year 1901—in Counties.																
230	62	54	51	346	16	34	4	38	17	1	16	43	21	14	36	Clare.
670	437	396	406	1,695	45	110	29	163	74	18	96	141	103	53	138	Cork and Co Borough.
477	144	82	81	708	24	45	7	52	31	8	30	80	49	39	51	Kerry.
314	147	150	132	658	17	54	14	68	31	11	55	49	32	17	47	Limerick and Co Borough.
121	48	47	51	235	10	19	3	22	13	.	8	24	14	9	20	Tipperary, N.R.
140	91	99	101	389	9	28	5	33	14	5	24	30	19	11	27	Tipperary, S.R.
117	76	123	89	350	13	34	8	42	21	9	26	40	21	13	41	Waterford and Co Borough.
MARRIAGES in the Year 1901—in Counties.																
230	270	311	303	981	18	96	19	115	37	18	111	78	70	23	30	Antrim.
202	152	183	178	612	16	72	15	87	31	17	67	119	125	69	106	Armagh.
464	685	811	669	2,229	90	235	85	330	185	64	194	83	167	47	156	Belfast Co Borough.
103	59	89	68	309	7	31	2	33	3	4	18	44	12	15	26	Cavan.
342	154	134	183	787	7	61	8	69	15	10	68	231	165	125	166	Donegal.
237	283	296	316	1,010	14	94	14	108	28	25	118	96	90	50	86	Down.
82	83	44	86	260	7	25	3	28	10	2	15	35	15	14	22	Fermanagh.
132	202	192	213	704	14	72	9	81	23	17	81	69	69	50	38	Londonderry and Co Borough
90	58	89	108	304	8	29	4	33	12	3	20	50	20	16	32	Monaghan.
175	173	161	203	615	25	60	12	72	37	7	44	108	58	43	70	Tyrone.
MARRIAGES in the Year 1901—in Counties.																
272	139	159	130	615	28	49	7	56	36	10	56	118	82	69	62	Galway.
122	69	63	51	281	7	15	2	17	9	.	9	33	8	4	33	Leitrim.
387	223	100	73	704	21	53	5	58	26	1	48	146	103	68	113	Mayo.
212	72	50	43	337	8	32	4	36	13	.	15	37	12	6	37	Roscommon.
160	98	78	51	336	5	39	7	46	12	.	5	42	15	16	25	Sligo.

Printed image digitised by the University of Southampton Library Digitisation Unit

ABSTRACT OF MARRIAGES.—Marriages *registered* in Ireland, pursuant to the

1.—PROVINCE OF LEINSTER.—

No.	Superintendent Registrars' Districts.*	Area in Statute Acres, exclusive of the larger Rivers, Lakes, and Tidewaye	Population, 1901.	Total Marriages.	Marriages. Registered under the Act 7 & 8 Vic., c. 81. According to the Rites of the Church of Ireland. Special Licence.	Licence.	Banns.	Registrar's Certificate.	Not stated by which of the foregoing Forms.	Total.	In Registered Presbyterian Meeting Houses.	In Registered Buildings.	In the Registrar's Office.	Society of Friends.	Jews.	Total Registered under the Act 7 & 8 Vic., c. 81.	Roman Catholic Marriages, Registered under the 26 & 27 Vic., c. 90.
	1. Carlow Co.																
1	Baltinglass, part of	33,393	4,486	21		9	.	.		9	.	.	.	.		9	12
2	Carlow, do	162,937	29,726	134	.	15	3			18	1				.	19	115
3	New Ross, do	25,094	3,536	10	.	.	.	.			.	.	.				10
	2. Dublin Co.																
4	Balrothery,	84,072	18,146	65	.	7	1			8	.	1	.			9	56
5	Celbridge, part of,	26,237	5,133	27	.	1	.		.	1	.	.	.	.	.	1	26
6	Dublin, North, part of	36,275	16,937	52	.	5	2	1		8			2	.	.	10	42
7	Dublin, South, part of	45,294	72,071	428	4	83	13	2		102	8	8	21	2	.	142	286
8	Rathdown, part of,	20,995	45,261	245	6	44	7	.	.	57	6	2	4	.	.	69	176
	3. Dublin Co. Borough.																
9	Dublin, North, part of	4,930	149,930	1,089	1	85	15	3		105	16	20	40		.	181	308
10	Dublin, South, part of	2,961	140,708	1,049	11	155	32	12	.	210	14	9	59	4		296	753
	4. Kildare Co.																
11	Athy, part of,	113,111	16,192	87		3	.			3	2	2	.			7	80
12	Baltinglass, do	17,153	2,630	8		2	.	.		2			.	.	.	2	6
13	Celbridge, do.	53,697	9,092	21		2	.	.		2	.	.	.	.		2	19
14	Edenderry, do	69,435	5,243	18		1	.	.		1			.	.	.	1	17
15	Naas, do	165,101	31,009	179	.	16	7	.		23	2	.	1	.		26	153
	5. Kilkenny Co.																
16	Callan, part of,	62,143	8,163	40	1	2	.			3	.		.	.		3	37
17	Carrick-on-Suir do	32,120	4,466	15	.	.	1	.		1	.		.	.		1	14
18	Castlecomer	57,820	10,114	55	.	5	.		.	5	.		.			5	50
19	Kilkenny,	110,944	23,708	106		2	.		.	2	1	.	.	.		3	103
20	New Ross, part of,	28,355	3,716	12	.		.			.		.	.	.			12
21	Thomastown,	107,577	18,236	43	.		.	.		.		.	.	.		.	43
22	Urlingford, part of,	52,989	5,891	25	.	.	.	.		.		.		.		.	25
23	Waterford, do	57,286	9,863	51	.	.	.			.	.	.	.	.		.	51
	6. King's Co																
24	Birr, part of,	133,244	23,281	90		8	.	.	.	8	.	.	.	.		8	82
25	Edenderry, do	81,061	7,322	30		3	.	.	.	3			.	.		3	27
26	Mountmellick, do.	24,548	2,797	13	.	1	.	.		1	.	.	.	.		1	12
27	Roscrea, do	55,565	5,810	54		2	.	.	.	2	.	.	.	.	.	2	52
28	Tullamore, do	133,845	20,977	75		5	.	.	.	5	3	.	.	1		9	66
	7. Longford Co.																
29	Ballymahon, part of,	69,733	9,478	31		1		.		1	.	.	.	.	.	1	30
30	Granard, do	77,964	14,882	70		2		.		2	.		.		.	2	68
31	Longford,	110,073	22,312	118		13	1	.		14	..		2	.	.	16	100
	8. Louth Co.																
32	Ardee, part of	65,909	11,578	41		3		.	.	3	1		.	.	.	4	37
33	Drogheda, do	41,858	19,513	123		4				4	1	.	.	.	.	5	118
34	Dundalk,	94,414	34,729	143	.	6	.			6	5			.	.	11	132

* The Superintendent Registrars' Districts, 159 in number, are conterminate with the Poor Law Unions of the same names. For the total number of Alterations in the boundaries of many districts were made in the course of the year 1899, consequent on the operation

Printed image digitised by the University of Southampton Library Digitisation Unit

Acts 7 & 8 Vic., c. 81, and 26 & 27 Vic., c. 90, in the year ending 31st December, 1901.

MARRIAGES in the Year 1901—in the SUPERINTENDENT REGISTRARS' DISTRICTS in each County.

MARRIAGES Registered in the Quarter ending the last day of				Contracted between				Of		Of Persons not of full Age		Signed the Marriage Register with Marks.				SUPERINTENDENT REGISTRARS' DISTRICTS.
														Cases in which		
MARCH.	JUNE.	SEPTEMBER	DECEMBER.	Bachelors and Spinsters	Bachelors and Widows.	Widowers and Spinsters.	Widowers and Widows.	Widowers.	Widows.	Men.	Women.	Men	Women.	Both signed.	One signed.	
																1. Carlow Co.
3	10	5	3	19	.	2	.	2	.	.	3	1	2	.	3	BALTINGLASS, part of.
32	24	40	38	121	4	6	3	9	7	1	8	8	5	4	5	CARLOW, do.
5	3	1	1	10	.	.	.	.	.	.	.		.		.	NEW ROSS, do.
																2. Dublin Co.
3	25	16	13	61	1	3	.	3	1	1	5	6	.	1	4	BALROTHERY
4	5	7	10	24	2	1	.	1	2	.	1	3	.	1	1	CELBRIDGE, part of
6	20	9	17	49	.	3		3		.	6	6		.	6	DOLLIN, NORTH, part of
78	117	135	98	374	13	39	5	41	18	7	28	15	20	3	29	DUBLIN, SOUTH, part of
47	65	78	55	202	12	25	6	31	18	12	18	14	4	9		RATHDOWN, part of
																3. Dublin Co. Borough
240	253	318	278	928	47	67	47	114	94	33	88	52	66	24	70	DUBLIN, NORTH, part of.
222	263	312	252	875	57	84	33	117	90	28	86	47	76	39	45	DUBLIN, SOUTH, part of
																4. Kildare Co
13	19	32	23	82	2	2	1	3	3	1	2	10	12	5	12	ATHY, part of.
.	1	4	3	8	.	.	.				2	1			1	BALTINGLASS, do.
3	6	6	6	16	2	.	.	.	2	.	1	1		.	1	CELBRIDGE, do.
6	6	4	2	16		1	1	2	1	.	.	2		.	2	EDENDERRY, do.
39	54	45	41	162	7	10	.	10	7	1	17	18	3	3	15	NAAS, do
																5. Kilkenny Co.
15	5	7	13	33	2	4	1	5	8	.	2	1	1	1	.	CALLAN, part of.
3	2	4	6	14	.	1	.	1	.	.	.	2	1	1	1	CARRICK-ON-SUIR, do
10	23	4	18	49	8	2	1	3	4		3	1	1	1	.	CASTLECOMER
36	24	27	19	93	1	11	1	12	2	8	4	4	4	2	4	KILKENNY
7	.	5	.	12	.	.	.				2	2		.	2	NEW ROSS, part of
10	6	15	12	41		1	1	2	1		3	4	2	2	2	THOMASTOWN
7	8	7	3	21	1	3	.	3	1		.	2	1	1	1	URLINGFORD, part of
16	11	14	10	43	8	5		5	3		.	4	3	2	3	WATERFORD, do.
																6. King's Co.
19	23	23	25	81	4	4	1	5	5	.	4	16	2	1	16	BIRR, part of
6	7	8	7	27	1	2		2	1		1	2	2	2	.	EDENDERRY, do.
1	4	4	4	12	.	1		1	.		3	3	.	1	1	MOUNTMELLICK, do.
19	14	13	8	46	2	6		6	2		2	5	1		5	ROSCREA, do.
11	20	22	22	68	1	6		6	1	1	9	8	2	4	2	TULLAMORE, do
																7. Longford Co.
6	10	5	10	24	2	4	1	5	3	.		15	13	12	4	BALLYMAHON, part of
23	19	15	16	60	3	7	.	7	3	2	8	6	3	3	3	GRANARD, do
50	17	23	26	106	2	5	3	6	5	1	2	6	6	4	7	LONGFORD,
																8. Louth Co.
8	9	11	13	39		2		2	.	.	.	4	2	1	4	ARDEE, part of
26	39	30	28	107	2	10	4	14	6	2	13	17	11	2	24	DROGHEDA, do.
44	36	25	38	126	2	14	1	15	3		6	15	11	10	6	DUNDALK

Marriages in each of these Unions which extend into more than one County, and for the Index numbers of those Unions in this Abstract, see pages 47-49, of the Local Government (Ireland) Act, 1898. The statistics given in this Report are for the Districts as newly constituted.

Printed image digitised by the University of Southampton Library Digitisation Unit

I.—PROVINCE OF LEINSTER—*continued.*

No.	Superintendent Registrars' Districts.	Area in Statute Acres, exclusive of the larger Rivers, Lakes, and Tideways	Population, 1901.	Total Marriages.	Marriages. Registered under the Act 7 & 8 Vic., c. 81. According to the Rites of the Church of Ireland. Special Licence.	Licence.	Banns.	Registrar's Certificate.	Not stated by which of the foregoing Forms	Total.	In Registered Presbyterian Meeting Houses.	In Registered Buildings.	In the Registrar's Office.	Society of Friends.	Jews.	Total Registered under the Act 7 & 8 Vic., c. 81.	Roman Catholic Marriages Registered under the 20 & 27 Vic., c. 90.
	9. Meath Co.																
35	Ardee, part of	50,309	3,048	10	.	.	.	.	.	.	.	.	.	.	.	.	10
36	Drogheda, do	57,149	6,683	28		1		.		1		.		.		1	27
37	Dunshaughlin,	106,822	7,979	37		1		.		1		.		.		1	36
38	Ellenderry, part of,	21,914	2,088	12	.			.		.		.		.		.	12
39	Kells,	103,426	13,769	53	.	2	2	.		4	1	.			.	5	54
40	Navan,	94,474	14,550	73	.	4		.	.	4		.				4	69
41	Oldcastle, part of,	44,122	5,407	15		.	.	.	.			.	.	.	.		15
42	Trim,	119,320	12,973	46	.	4	.	.	.	4		.	.	.	.	4	44
	10. Queen's Co.																
43	Abbeyleix,	127,042	17,050	57	1	6	1	.		8	1			.	.	9	48
44	Athy, part of,	45,020	5,963	26	.	5	.		.	5	.			.		5	21
45	Carlow, do.	37,005	4,712	19	.	2	.			2					.	2	17
46	Mountmellick, do	176,081	25,780	97	.	11	.			11		1		.	.	12	85
47	Roscrea, do	36,575	3,912	27	.	1	.	.		1				.	.	1	26
	11. Westmeath Co.																
48	Athlone, part of,	68,314	16,563	85	.	6	.		.	6	1	.	2			9	76
49	Ballymahon, do.	30,409	3,429	22	.		.			.	.			.			22
50	Delvin,	74,328	8,477	26			1			1				.		1	25
51	Granard, part of.	36,468	3,702	14	.	1			.	1				.		1	13
52	Mullingar,	208,601	27,047	111	.	3	.		.	3				.		3	108
53	Tullamore, part of.	16,550	2,411	19	.	.	.		.	.		.	.			.	19
	12. Wexford Co.																
54	Enniscorthy,	193,251	31,259	147	.	10	.			10		.		1		11	136
55	Gorey,	130,031	16,463	63	.	10	.			10		1		.		11	52
56	New Ross, part of.	123,740	23,543	106	.	4	.	.		4		.	1			5	101
57	Wexford,	126,301	32,839	177	..	10	.	.		10	.	1				11	166
	13 Wicklow Co																
58	Baltinglass, part of,	103,506	9,675	45	.	5	.			5	.	.		.	.	5	40
59	Naas, do.	51,087	3,033	7		1		.		1	.		.	.		1	6
60	Rathdrum, do.	34,503	12,481	65	.	24	1			25	4	.	.	.	.	29	36
61	Rathdrum,	227,488	26,689	146	..	17	1			18	.	1	1	.		20	126
62	Shillelagh,	53,074	8,946	41	.	6	.	.		6					.	6	35

II.—PROVINCE OF MUNSTER—

	14. Clare Co.																
63	Ballyvaghan	71,658	3,620	10			.	.				.	.			.	10
64	Corofin,	61,382	4,803	7	.		.		.	.	.	.	.	.	.	.	7
65	Ennis,	112,752	19,772	85	.	1	.		.	1		.	.	.		1	84
66	Ennistymon	99,619	13,069	42	.		.		.	.	.	.		.	.	.	42
67	Killaloe,	63,704	9,165	45	.	1	1		.	2	.	.	.	.	.	2	43
68	Kilrush,	137,497	28,734	119		2	.	.	.	2	.	.	.	.		2	117
69	Limerick, part of,	68,659	7,592	24	.			.				.	.	.	.	.	24
70	Scariff,	86,633	10,445	41	.	3	.	.		3	.	.	.	.	.	3	38
71	Tulla,	86,428	9,834	24	.		.	.				.	.	.	.		24

Printed image digitised by the University of Southampton Library Digitisation Unit

MARRIAGES in the Year 1901—in the Superintendent Registrars' Districts in each County.

MARRIAGES												Signed the Marriage Register with Marks.				
Registered in the Quarter ending the last day of				Contracted between				Of		Of Persons not of full Age.				Cases in which		Superintendent Registrars' Districts.
March.	June.	September.	December.	Bachelors and Spinsters.	Bachelors and Widows.	Widowers and Spinsters.	Widowers and Widows.	Widowers.	Widows.	Men.	Women.	Men.	Women.	Both signed.	One signed.	
																9. Meath Co.
1	3	1	5	10	.	.	.		.	.	1	1	1	.	2	Arder, part of
9	8	8	3	24	1	2	1	3	2		2	1	1	1		Drogheda, do.
5	14	10	8	35	1	1		1	1		.	3	1	2	.	Dunshaughlin
3	5	1	3	12	.	.	.	.	.	.	.	1	1	.	2	Edenderry, part of
17	13	18	13	50	3	4	3	6	5	.	2	7	2	.	9	Kells
24	13	18	18	67	2	4	.	4	2		5	8	1	2	5	Navan.
3	3	3	6	15	.	.	.	.		1	1	2	.	.	2	Oldcastle, part of
10	5	18	15	43	1	4	.	4	1	.	1	4	2	.	6	Trim.
																10. Queen's Co.
22	12	8	15	52	1	2	2	4	3		3	7	2	2	5	Abbeyleix
5	7	5	9	23	1	2	.	2	1	2	.	2	1	.	3	Athy, part of
3	7	5	4	18		1	.	1			1	2	1	1	1	Carlow, do
31	21	21	24	88	1	8	.	8	1	.	7	10	3		13	Mountmellick, part of
11	7	4	5	22	1	4	.	4	1		1	1	.		1	Roscrea, do
																11. Westmeath Co.
20	18	30	17	74	4	6	1	7	5	1	2	7	5	2	8	Athlone, part of
8	3	7	4	21	.	1	.	1			1	3	.	1	1	Ballymahon, do.
10	2	9	5	24	.	2	.	2		1	1	1	.	.	1	Delvin
5	1	4	4	13	.	1	.	1				1	1	1	.	Granard, part of.
36	20	20	35	102	3	6	.	6	3		6	6	4	3	4	Mullingar
7	2	4	6	15	2	2	.	2	2	.	3	4	1	2	1	Tullamore, part of
																12. Wexford Co.
44	23	41	39	125	7	15		15	7	4	12	27	10	14	9	Enniscorthy
19	9	14	21	60	1	1	1	2	2	1	3	11	2	1	11	Gorey
31	35	21	19	95	1	8	2	10	3	.	2	20	11	9	13	New Ross, part of
44	41	46	46	147	7	15	8	23	15	5	22	30	9	7	25	Wexford
																13. Wicklow Co.
8	7	15	15	42	1	2	.	2	1	.	4	5	2	1	5	Baltinglass, part of
1	.	.	6	7	.	.	.	.	.	.	.	.	.	.	.	Naas, do.
13	14	17	21	58	4	1	2	3	6	2	5	7	.	2	3	Rathdown, do.
36	36	40	34	135	3	6	2	8	5	5	17	27	6	6	21	Rathdrum
9	10	12	10	35	2	3	1	4	3	.	3	6	.	.	6	Shillelagh

MARRIAGES in the Year 1901—in the Superintendent Registrars' Districts in each County.

																14. Clare Co.
5	5	.	.	9	1	.	.	.	1	.	.	2	.	1		Ballyvaghan
6		1	.	7	.	.	.	.	.	.	.	1	.	.	1	Corofin
37	22	15	11	77	4	4	.	4	4		4	5	3	1	6	Ennis
21	10	9	2	32	.	9	1	10	1			5	1	1	4	Ennistymon
31	5	1	8	39	2	4	.	4	2		3	3	1		4	Killadysert
73	11	18	17	103	5	9	2	11	7	1	7	18	12	9	12	Kilrush
16	2	3	3	21		3	.	3	.	.	1	4	.	.	4	Limerick, part of
26	4	5	8	36	1	8	1	4	2		1	1	2		8	Scariff
15	3	2	4	22	.	2	.	2	.	.	.	4	2	2	2	Tulla

Printed image digitised by the University of Southampton Library Digitisation Unit

II.—PROVINCE OF MUNSTER—*continued.*

No.	Superintendent Registrars' Districts.	Area in Statute Acres, exclusive of the larger Rivers, Lakes, and Tideways	Population, 1901.	Total Marriages	Marriages. Registered under the Act 7 & 8 Vic., c. 81. According to the Rites of the Church of Ireland. Special Licence	Licence.	Banns	Registrar's Certificate.	Not stated by which of the foregoing Forms	Total.	In Registered Presbyterian Meeting Houses.	In Registered Buildings.	In the Registrar's Office.	Society of Friends.	Jews.	Total Registered under the Act 7 & 8 Vic., c. 81.	Roman Catholic Marriages, Registered under the 26 & 27 Vic., c. 90.
15	**Cork Co. and Co. Borough**																
72	Bandon,	101,345	17,878	65	.	9	1	.	.	10	.	1	.	.	.	11	54
73	Bantry,	106,854	13,457	50	.	1	.	.	.	1	.	.	.	.	.	1	49
74	Castletown,	73,445	11,178	51	.	2	1	.	.	3	.	.	.	.	.	3	48
75	Clonakilty,	80,465	19,158	72	.	7	1	.	.	8	.	.	.	.	.	3	64
76	Cork,	169,732	133,173	837	1	52	10	.	.	63	6	4	5	.	.	78	759
77	Dunmanway,	103,917	13,521	46	1	1	.	.	.	2	.	1	.	.	.	3	43
78	Fermoy,	148,360	22,732	110	.	4	5	.	.	9	1	.	.	.	.	10	100
79	Kanturk,	185,685	23,181	93	.	.	.	.	.	.	.	.	.	..	.	.	93
80	Kilmallock, part of,	19,384	4,121	7	.	.	.	.	.	.	.	.	.	.	.	.	7
81	Kinsale,	79,651	16,673	79	.	6	3	.	.	9	.	.	.	.	.	9	64
82	Macroom,	179,108	22,998	87	.	3	.	.	.	3	.	.	.	.	.	3	64
83	Mallow,	149,565	20,726	97	.	7	.	.	.	7	.	.	.	.	.	7	90
84	Middleton,	109,266	21,243	79	.	4	.	.	.	4	.	.	.	.	.	4	75
85	Millstreet,	74,905	10,315	29	.	.	.	.	.	.	.	.	.	.	.	.	29
86	Mitchelstown, part of,	48,406	8,656	41	.	.	.	.	.	.	.	.	.	.	.	.	41
87	Skibbereen,	115,025	25,195	100	.	7	1	.	.	8	.	3	1	.	.	12	88
88	Skull,	57,169	10,243	40	.	6	.	.	.	6	.	2	.	.	.	8	32
89	Youghal, part of,	36,639	10,163	52	.	3	2	.	.	5	.	.	.	.	.	5	47
	16. Kerry Co.																
90	Caherciveen,	198,130	22,435	104	.	.	1	.	.	1	.	.	.	.	.	1	103
91	Dingle,	126,459	18,274	33	.	2	.	.	.	2	.	.	.	.	.	2	31
92	Kenmare,	198,416	14,642	62	.	2	.	.	.	2	.	.	.	.	.	2	60
93	Killarney,	251,430	37,096	182	.	4	1	.	.	5	1	.	.	.	.	6	176
94	Listowel, part of,	165,504	31,394	145	.	2	.	.	.	2	.	.	.	.	.	2	143
95	Tralee,	221,313	41,885	198	.	5	.	.	.	5	.	.	2	.	.	7	191
17	**Limerick Co. and Co. Borough.**																
96	Croom,	83,324	10,806	26	.	2	.	.	.	2	.	1	.	.	.	3	23
97	Kilmallock, part of,	125,766	21,430	87	.	5	.	.	.	5	.	.	.	.	.	5	82
98	Limerick, do.	169,252	58,422	404	1	15	1	.	.	17	2	.	2	1	.	22	382
99	Listowel, do.	24,672	4,301	11	.	.	.	.	.	.	.	.	.	.	.	.	11
100	Mitchelstown, do.	38,551	5,501	18	.	.	.	.	.	.	.	.	.	.	.	.	18
101	Newcastle,	143,262	23,891	122	.	.	.	.	.	.	.	.	.	.	.	.	122
102	Rathkeale,	101,887	14,991	51	.	3	.	.	.	3	.	1	.	.	.	4	47
103	Tipperary, part of,	35,659	6,756	24	.	1	.	.	.	1	.	.	.	.	.	1	23
18	**Tipperary Co. N R**																
104	Birr, part of,	27,428	2,051	8	.	.	.	.	.	.	.	.	.	.	.	.	8
105	Borrisokane,	81,860	8,532	39	.	8	1	.	.	9	.	3	.	.	.	12	27
106	Nenagh,	183,088	24,932	80	.	3	.	.	.	3	.	.	.	.	.	3	77
107	Roscrea, part of,	57,540	8,017	27	.	4	.	.	.	4	.	1	.	.	.	5	22
108	Templemore,	142,543	24,283	113	.	.	.	.	.	.	.	.	.	.	.	.	113
19	**Tipperary Co. S R.**																
109	Callan, part of	41,863	5,642	33	.	1	.	.	.	1	.	.	.	.	.	1	31
110	Carrick-on-Suir do	26,059	8,084	49	.	1	.	.	.	1	.	.	.	.	.	1	48
111	Cashel,	108,137	20,183	72	.	1	.	.	.	1	.	.	.	.	.	1	71
112	Clogheen,	117,422	15,521	72	.	1	4	.	.	5	.	.	.	.	.	5	67
113	Clonmel, part of,	47,235	15,046	97	.	4	3	.	.	7	.	1	.	.	.	8	89
114	Tipperary, part of,	144,528	25,176	95	.	2	..	..	.	2	1	.	.	.	.	3	92
115	Urlingford, do.	24,644	2,766	14	.	.	1	.	.	1	.	.	.	.	..	1	13

Printed image digitised by the University of Southampton Library Digitisation Unit

MARRIAGES in the Year 1901—in the SUPERINTENDENT REGISTRARS' DISTRICTS in each County.

MARRIAGES.												Signed the Marriage Register with Marks.				SUPERINTENDENT REGISTRARS' DISTRICTS.
Registered in the Quarter ending the last day of				Contracted between				Of		Of Persons not of full Age				Cases in which		
MARCH.	JUNE.	SEPTEMBER.	DECEMBER.	Bachelors and Spinsters.	Bachelors and Widows.	Widowers and Spinsters.	Widowers and Widows.	Widowers.	Widows.	Men.	Women.	Men.	Women.	Both signed.	One signed.	
																15 Cork Co and Co. Borough
24	11	15	15	63	1	5	.	5	1	.	2	7	4	2	5	BANDON,
24	6	11	9	47	1	2		2	1		3	6	2	1	6	BANTRY.
14	22	8	7	45	1	4	1	5	2	.	1	8	2	1	8	CASTLETOWN.
34	15	8	15	65	2	4	1	5	3	1	1	9	2	1	8	CLONAKILTY
212	204	219	202	730	20	69	18	87	38	13	58	35	53	19	50	CORK.
28	9	4	5	41	–	5	.	5				1	2	1	1	DUNMANWAY
33	31	19	27	102	2	5	1	6	3		22	8	3	2	7	FERMOY
33	29	11	15	83	3	5	2	7	6	1	2	10	8	6	6	KANTURK.
5	–	2	.	6	1	–	.	–	1	.	–	–	1	–	1	KILMALLOCK, part of.
23	14	17	18	61	3	7	2	9	5	.	2	4	2	3	.	KINSALE
44	8	9	6	60		7		7		.	1	5	2	..	7	MACROOM.
23	22	29	23	83	3	10	1	11	4	.	4	16	13	10	9	MALLOW.
19	22	12	26	66	6	7		7	6	2	1	7	2	2	5	MIDDLETON.
19	3	.	7	27	–	2	.	2		.		1	1	1		MILLSTREET
32	3	6	.	40	1				1	1	1	2	3	–	3	MITCHELSTOWN, part of.
36	16	8	10	96	–	3	1	4	1	.	2	13		2	9	SKIBBEREEN
22	9	5	4	38	–	1	1	2	1	.	1	3	–	1	1	SKULL.
10	13	13	16	46	1	4	1	5	2	.	5	6	3	.	9	YOUGHAL, part of.
																16 Kerry Co
79	12	5	8	96	6	2	.	8	6			11	6	6	5	CAHERSIVEEN.
84	3	2	4	84	2	6	1	7	3	1	2	21	5	11	4	DINGLE
36	5	8	13	56	3	9	.	3	3	.	3	6	–	.	6	KENMARE
123	25	21	13	162	7	13	.	13	7	3	4	16	13	9	16	KILLARNEY
80	31	18	18	128	3	11	3	14	6	2	2	10	10	10	...	LISTOWEL, part of
75	68	30	25	182	3	10	3	13	6	2	19	16	10	3	20	TRALEE
																17 Limerick Co. and Co Borough
20	1	2	3	24	.	2	.	2			1	3	.	1	1	CROOM
43	19	6	19	74	2	11	–	11	2	–	4	6	2	2	4	KILMALLOCK part of
134	79	101	90	350	14	28	12	40	26	10	45	22	13	8	25	LIMERICK, do
6	4	2	–	10		1	.	1	–	–		2	2	.	4	LISTOWEL, do.
3	4	4	1	18	.	–	–							.	..	MITCHELSTOWN, do
71	23	20	8	112	1	9	.	3	1	1	6	8	5	4	5	NEWCASTLE
15	16	11	6	48	.	2	1	3	1	–	.	6	3	2	6	RATHKEALE
17	1	4	2	22	.	1	1	2	1	.	.	2	1	–	8	TIPPERARY, part of
																18 Tipperary Co. N.R.
2	4	2	–	8	.	.	.	–			.	2	.	.	2	BIRR, part of
10	11	7	11	35	.	4	.	4	–	–	2	5	5	5	..	BORRISOKANE
33	13	13	21	70	3	6	1	7	4	.	3	6	2	1	6	NENAGH
12	8	9	3	22	2	1	2	3	4	.	.	4	3	2	2	ROSCREA, part of
64	17	16	16	100	5	8	.	8	5	–	3	7	5	1	10	THURLES
																19 Tipperary Co S.R
8	6	16	8	30	.	2	.	2	.		.	3	1	.	4	CALLAN, part of
11	10	15	13	44	2	3	–	3	2	1	8	5	6	1	9	CARRICK-ON-SUIR, do.
27	16	17	12	64	1	5	2	7	3	.	3	1	2	1	1	CASHEL
30	16	9	8	68	.	4	.	4	–	.	2	4	–	1	3	CLOGHEEN
18	23	24	32	82	4	8	3	11	7	4	6	4	3	3	1	CLONMEL, part of
31	20	17	27	88	2	6	.	5	2	.	4	12	7	5	9	TIPPERARY, do.
8		2	6	18		1	.	1			1	1	–	–	1	URLINGFORD, do.

Printed image digitised by the University of Southampton Library Digitisation Unit

II.—PROVINCE OF MUNSTER—*continued*

No.	Superintendent Registrars' Districts.	Area in Statute Acres, exclusive of the larger Rivers, Lakes, and Tideways.	Population, 1901.	Total Marriages	Marriages: Registered under the Act 7 & 8 Vic., c. 81. According to the Rites of the Church of Ireland. Special Licence	Licence	Banns	Registrar's Certificate	Not stated by which of the foregoing Forms	Total	In Registered Presbyterian Meeting Houses.	In Registered Buildings.	In the Registrar's Office.	Society of Friends.	Jews.	Total Registered under the Act 7 & 8 Vic., c. 81.	Roman Catholic Marriages, Registered under the 26 & 27 Vic., c. 90.
	20. Waterford Co. and Co. Borough.																
116	Carrick-on-Suir, pt. of.	54,453	5,213	16	-	-	.	.		.	.	.	-	.	.		16
117	Clonmel, do.	40,473	3,680	5	.	.	.	.		.	-	.	-	-			5
118	Dungarvan,	94,044	14,966	70		.	.	.	-	.	.	.	-	.	-		70
119	Kilmacthomas, . .	64,478	7,109	20		-	.	-	.	.	-	.	..	.	.	.	20
120	Lismore, . . .	97,048	13,273	66		4		-		4	-	.	.	.	.	4	62
121	Waterford, part of,	68,431	38,228	217	-	16	2	-	-	18	1	.	2	.	.	21	196
122	Youghal, do. .	53,985	4,718	11		1	.	.	.	1		-	.	.	-	1	10
	21. Antrim Co.																
123	Antrim, . . .	117,127	29,472	146	-	17	.	.	.	17	104	8	1	.	.	128	18
124	Ballycastle, . .	102,197	12,686	65		17	.	.	.	17	17	.	.	.	.	34	31
125	Ballymena, . .	161,162	53,082	294		19	.	-	-	19	188	24	21	.	.	252	42
126	Ballymoney, . .	121,132	28 276	163		39	.	.	.	39	95	5	2	.	.	141	22
127	Belfast, part of,	22,087	11,041	50	1	8	-	.	-	10	15	1	.	.	.	26	24
128	Larne, . . .	117,801	33,029	182	-	32	2	-		34	105	13	5	.	.	157	25
129	Lisburn, part of. .	47,706	25,269	136	2	76	.	.		78	58	9	22	-	.	167	29
130	Lurgan, do.	12,317	3,244	18	-	11	.	-	.	11		.	.	.		11	7
	22. Armagh Co.																
131	Armagh, . . .	146,578	46,856	243	.	60	1	.		61	55	4	17	1	.	138	105
132	Banbridge, part of. .	18,012	6 248	38		17	.		.	17	5	3	.	.	.	25	13
133	Castlewellan, do.	35,765	10,297	49	.	6	.	.		6	8			.		14	35
134	Lurgan, do.	40,333	39,452	226		117	.	.	.	117	15	17	6	.	.	155	73
135	Newry, do .	71,971	22,539	157	1	19	.	.		20	10	3	.	.	.	42	115
	23. Belfast Co. Borough.																
136	Belfast, part of.	14,716	349,190	2,649	3	867	236	.		1,106	670	278	63	2	3	2,122	527
	24 Cavan Co																
137	Ballyborough,	71,952	15,510	77	.	10	.			10	9		.	.	.	19	58
138	Bawnboy, part of, .	61,908	8,573	35		9	-	.	.	9	-	1	.	.	.	10	25
139	Cavan, . . .	161,074	36,593	121	.	33	-			33	1	2	1	.	.	37	84
140	Cootehill, part of, .	69,382	15,434	53	-	5	.			5	3	2	.	-	.	10	43
141	Enniskillen, do .	40,507	5,524	18	.	1	.	.	.	1	.	.	.	.	.	1	17
142	Granard, do	20,281	4,339	11	.	.	.			.	.	.	.	.	.	.	11
143	Oldcastle, do .	41,921	9,608	34	.	4	.			4	3	.	.	.	.	7	27
	25. Donegal Co.																
144	Ballyshannon, part of	41,507	8,185	30	.	3	.			3	.	1	.	.	.	4	26
145	Donegal, . . .	160,411	20,480	84	.	21	.	.		21	1	4	1	.	-	27	57
146	Dunfanaghy, . .	125,678	15,731	85		9	.	.		9	.	-	-	.	.	9	76
147	Glenties, . .	257,474	33,191	164		8	.	-		8	.	1	.	.	-	9	155
148	Inishowen, . .	159,418	28,943	141		12	1	.		13	7	1	.	.	.	21	120
149	Letterkenny, .	101,245	13,080	45		3	.	.		3	9	.	.	.	.	12	33
150	Londonderry, part of,	58,248	8,633	30		7	.	.		7	13	-		.		20	10
151	Milford, . . .	111,334	20,259	102		6	.			6	21	1	.	.	-	28	74
152	Stranorlar, part of, .	53,103	10,463	61	-	3	.	.		3	23	.	.	.	.	26	35
153	Standish, .	121,151	13,707	71	.	6	.	.	-	8	6	1	.	.	.	15	56

III.—PROVINCE OF ULSTER—

Printed image digitised by the University of Southampton Library Digitisation Unit

MARRIAGES in the Year 1901—in the SUPERINTENDENT REGISTRARS' DISTRICTS in each County.

MARRIAGES. Registered in the Quarter ending the last day of				Contracted between				Of		Of Persons not of full Age.		Signed the Marriage Register with Marks.				SUPERINTENDENT REGISTRARS' DISTRICTS.
														Cases in which		
MARCH.	JUNE.	SEPTEMBER.	DECEMBER.	Bachelors and Spinsters	Bachelors and Widows.	Widowers and Spinsters	Widowers and Widows.	Widowers	Widows.	Men.	Women	Men	Women.	Both signed.	One signed.	
																20. Waterford Co. and Co. Borough.
6	5	2	8	12	1	8		3	1	.	2	3	1	1	2	CARRICK-ON-SUIR, part of.
1	1	2	1	5	—	.	—	.	.	—	.	.	1	.	1	CLONMEL, do.
32	14	19	5	59	5	5	1	6	8	1	2	7	2	2	5	DUNGARVAN.
7	2	3	8	13	—	1	.	1		1	2	2	1	.	1	KILMACTHOMAS.
24	9	15	18	60	3	2	1	3	4	.	.	8	4	2	3	LISMORE.
41	43	81	52	187	4	20	6	26	10	7	20	25	12	4	29	WATERFORD, part of.
6	2	1	2	8	.	3	.	3	.	—	.	.	.	.	.	YOUGHAL, do.

MARRIAGES in the Year 1901—in the SUPERINTENDENT REGISTRARS' DISTRICTS in each County.

																21. Antrim Co.
31	41	40	34	133	1	10	2	13	3	3	15	11	7	5	8	ANTRIM.
15	15	12	23	59	2	3	1	4	3	.	8	2	2		4	BALLYCASTLE.
63	62	102	67	257	4	27	6	33	10	6	27	21	13	9	16	BALLYMENA.
40	39	37	47	146	2	15	.	15	2	2	23	9	9	4	10	BALLYMONEY.
8	11	14	17	48	—	.	2	2	2	.	2	4	3	1	5	BELFAST, part of.
39	50	38	55	158	4	17	3	20	7	2	17	9	12	1	19	LARNE.
30	47	64	55	164	5	22	5	27	10	3	14	15	13	2	24	LISBURN, part of.
4	5	4	5	16	—	2		2	—	2	4	7	11	7	4	LURGAN, do.
																22. Armagh Co.
68	54	73	48	208	10	22	3	25	13	4	19	27	13	12	16	ARMAGH.
6	12	11	9	27	.	8	3	11	3	1	2	10	13	6	11	BANBRIDGE, part of.
20	5	14	10	43	.	5	1	6	1	.	3	5	4	4	1	CASTLEBLAYNEY, do.
50	51	54	73	187	2	23	6	29	8	7	28	57	80	41	55	LURGAN, do.
58	30	31	38	137	4	14	2	16	6	5	15	20	45	6	23	NEWRY, do.
																23. Belfast Co. Borough.
484	685	811	669	2,229	90	235	95	330	185	64	194	83	167	47	156	BELFAST, part of.
																24. Cavan Co.
18	17	14	28	68	2	7		7	2	1	4	5	—	2	1	BAILIEBOROUGH.
7	9	8	11	30	2	3		3	2	1	2	2		1		BAWNBOY, part of.
33	19	33	36	106	2	12	1	13	3	1	7	12	4	5	8	CAVAN.
22	21	5	15	48	1	4	.	4	1	1	1	11	2	2	9	COOTEHILL, part of.
8	—	10	.	16	—	2	.	2		.	1	2	1	.	2	ENNISKILLEN, do.
3	—	5	3	10	—	1	.	1	—	.	1	1	—	—	1	GRANARD, do.
12	3	14	5	31		2	1	3	1	.	3	12	5	5	7	OLDCASTLE, do.
																25. Donegal Co.
10	9	7	4	26		3	1	4	1	.	2	1	1	1	—	BALLYSHANNON, part of.
33	16	10	25	75	1	7	1	8	2	.	1	18	4	8	5	DONEGAL.
52	13	14	8	77	—	6	2	8	2	.	5	45	45	35	20	DUNFANAGHY.
90	33	23	18	152	2	10	.	10	2	1	20	48	43	27	37	GLENTIES.
56	23	25	37	124	2	13	2	15	4	1	14	44	31	19	37	INISHOWEN.
13	14	9	9	44	.	1	.	1	—	2	5	13	8	5	8	LETTERKENNY.
7	7	8	7	28	.	3	.	2	—	.	4	4	2	.	6	LONDONDERRY, part of.
46	14	14	28	94	1	6	1	7	2	2	7	33	22	14	27	MILFORD.
16	11	17	17	52	.	8	1	8	1	3	8	8	10	5	8	STRABANE, part of.
19	14	8	32	65	1	5	—	5	1	1	2	25	19	13	18	STRANORLAR.

Printed image digitised by the University of Southampton Library Digitisation Unit

II.—PROVINCE OF ULSTER—*continued.*

SUPERINTENDENT REGISTRARS' DISTRICTS.	Area in Statute Acres, exclusive of the larger Rivers, Lakes, and Tideways	Population, 1901.	TOTAL MARRIAGES.	MARRIAGES. Registered under the Act 7 & 8 Vic., c. 81. According to the Rites of the Church of Ireland. Special License.	Licence.	Banns.	Registrar's Certificate.	Not stated by which of the foregoing Forms	TOTAL.	In Registered Presbyterian Meeting Houses.	In Registered Buildings.	In the Registrar's Office.	Society of Friends.	Jews.	TOTAL Registered under the Act 7 & 8 Vic., c. 81.	Roman Catholic Marriages, Registered under the 30 & 27 Vic., c. 90
26. Down Co.																
No.																
154 Banbridge, part of,	107,136	36,206	208	.	50	.	.	1	51	86	13	15	.	.	165	43
155 Belfast, do.	12,603	8,045	53	.	14	3	.	.	17	35	.	.	.	.	52	1
156 Downpatrick,	147,446	38,869	194	.	35	4	.	.	39	61	.	4	.	.	104	90
157 Kilkeel,	81,834	19,151	126	.	18	2	.	.	20	39	1	1	.	.	61	65
158 Lisburn, part of	71,335	21,203	62	.	31	1	.	.	32	44	3	.	.	.	61	1
159 Lurgan, do.	27,293	11,022	43	.	23	.	.	.	23	15	.	.	1	.	39	4
160 Newry, do.	66,000	29,493	163	.	28	1	.	.	29	45	8	5	.	.	87	76
161 Newtownards,	93,885	41,920	263	.	34	1	.	.	35	189	19	14	.	.	257	6
27. Fermanagh Co.																
162 Ballyshannon, part of	58,396	6,187	29	.	11	.	.	.	11	.	1	.	.	.	12	17
163 Clones, do.	45,704	7,820	39	.	10	.	.	.	10	.	.	.	.	.	10	29
164 Enniskillen, do.	157,108	25,616	118	1	27	1	.	.	29	1	11	2	.	.	43	75
165 Irvinestown, do.	57,749	9,760	43	1	25	.	.	.	26	1	4	.	.	.	31	12
166 Lisnaskea,	98,708	16,047	66	.	28	.	.	.	28	3	.	.	.	.	31	35
28. Londonderry Co. and Co. Borough																
167 Coleraine,	118,786	29,917	165	.	35	.	.	.	35	79	8	14	.	.	134	31
168 Limavady,	152,711	20,623	88	.	27	.	.	.	27	30	1	.	.	.	58	30
169 Londonderry, part of	85,172	54,872	369	2	70	.	.	.	72	82	11	6	.	.	171	198
170 Magherafelt,	156,719	38,982	177	.	42	.	.	.	42	45	4	9	.	.	100	77
29. Monaghan Co.																
171 Carrickmacross,	63,651	15,544	79	.	6	.	.	.	6	.	.	.	.	.	6	73
172 Castleblayney, part of	63,761	16,318	88	.	4	.	.	.	4	11	3	.	.	.	18	70
173 Clones, do.	27,500	8,028	38	.	4	.	.	.	4	2	1	1	.	.	8	30
174 Cootehill, do.	36,462	6,420	12	.	6	.	.	.	6	2	.	.	.	.	8	4
175 Monaghan,	125,132	28,301	128	.	30	.	.	.	30	23	.	.	.	.	53	75
30. Tyrone Co.																
176 Castlederg,	91,786	11,789	67	.	20	.	.	.	20	11	3	.	.	.	34	38
177 Clogher,	69,284	14,318	62	.	19	.	.	.	19	13	.	.	.	.	32	30
178 Cookstown,	96,720	23,615	100	.	20	.	.	.	20	26	.	7	.	.	53	47
179 Dungannon,	110,217	32,563	164	1	37	.	.	.	38	31	7	3	.	.	79	85
180 Irvinestown, part of	24,131	4,335	10	.	3	.	.	.	3	.	.	.	.	.	3	7
181 Omagh,	229,813	38,553	198	.	39	1	.	.	40	30	5	..	..	.	75	123
182 Strabane, part of,	136,992	25,396	111	.	22	1	.	.	23	33	1	2	.	.	59	52

Printed image digitised by the University of Southampton Library Digitisation Unit

MARRIAGES in the Year 1901—in the SUPERINTENDENT REGISTRARS' DISTRICTS in each County.

MARRIAGES												Signed the Marriage Register with Marks.				SUPERINTENDENT REGISTRARS' DISTRICTS.
Registered in the Quarter ending the last day of				Contracted between				Of		Of Persons not of full Age				Cases in which		
March.	June.	September.	December.	Bachelors and Spinsters.	Bachelors and Widows.	Widowers and Spinsters.	Widowers and Widows.	Widowers.	Widows.	Men.	Women.	Men.	Women.	Both signed	One signed.	
																26 Down Co.
51	48	55	54	182	5	18	3	21	8	4	18	35	40	23	29	BANBRIDGE, part of.
6	11	17	19	48	.	5	.	5	.		5	1	2	.	3	BELFAST, do.
40	56	40	58	174	5	13	2	15	7	8	20	15	8	8	11	DOWNPATRICK.
35	33	29	29	110	2	13	1	14	3	2	15	18	3	7	7	KILKEEL.
21	23	22	16	75	.	8	1	7	1	1	4	4	7	2	7	LISBURN, part of.
7	13	11	12	38	.	3	2	5	2	.	3	2	8	4	.	LURGAN, do.
33	41	37	52	151	1	10	1	11	2	5	25	9	12	6	9	NEWRY, do.
44	58	85	76	232	1	26	4	30	5	5	27	12	12	2	20	NEWTOWNARDS.
																27 Fermanagh Co.
13	4	6	6	23	1	5	.	5	1	.	.	1	2	1	1	BALLISHANNON, part of.
6	8	5	19	36	.	3	.	3	.	1	2	6	3	2	5	CLONES, do.
30	39	19	30	106	3	7	2	9	5	1	5	14	4	7	4	ENNISKILLEN, do.
15	10	9	9	39	1	3	.	3	1	.	1	3	2	1	3	IRVINESTOWN, do.
18	21	5	22	56	2	7	1	8	3	.	7	11	4	3	9	LISNASKEA.
																28. Londonderry Co. and Co Borough.
20	49	38	49	145	3	17	.	17	3	8	16	13	13	9	8	COLERAINE.
19	22	22	25	78	1	9	.	8	1	2	12	13	6	6	7	LIMAVADY.
89	86	92	92	326	7	29	7	36	14	5	13	21	37	22	14	LONDONDERRY, part of.
45	45	40	47	155	3	17	2	19	5	2	20	22	13	13	8	MAGHERAFELT.
																29. Monaghan Co.
21	13	21	24	74	1	3	1	4	2	.	4	10	7	1	15	CARRICKMACROSS.
32	11	20	25	75	1	12	.	12	1	1	9	15	5	9	2	CASTLEBLAYNEY, part of.
7	8	7	18	34	3	1	.	1	3	1	2	3	2	.	5	CLONES, do.
2	3	3	4	11	.	1	.	1	.	.	3	2	.	1	.	COOTEHILL, do.
28	25	38	37	110	3	12	3	15	8	1	8	20	8	8	10	MONAGHAN.
																30. Tyrone Co.
26	11	14	16	57	3	7	.	7	3	1	7	13	6	5	9	CASTLEDERG.
15	18	13	16	54	3	3	2	5	5	1	2	11	5	5	6	CLOGHER.
26	22	28	24	93	3	2	2	4	5	1	8	13	6	5	9	COOKSTOWN.
29	44	43	48	144	1	13	3	12	4	2	11	20	11	12	7	DUNGANNON.
1	4	1	4	10	.	.	.	.	.	.	.	.	.	.	.	IRVINESTOWN, part of.
55	50	38	55	168	12	17	1	18	13	2	12	28	14	11	20	OMAGH.
23	24	24	40	89	3	15	4	19	7	.	4	23	16	10	13	STRABANE, part of.

Printed image digitised by the University of Southampton Library Digitisation Unit

IV.—PROVINCE OF CONNAUGHT.—

No.	Superintendent Registrars' Districts.	Area in Statute Acres, exclusive of the larger Rivers, Lakes, and Tideways.	Population, 1901	Total Marriages.	Marriages. Registered under the Act 7 & 8 Vic., c. 81. According to the Rites of the Church of Ireland: Special Licence.	Licence.	Banns.	Registrar's Certificate.	Not stated by which of the foregoing Forms	Total.	In Registered Presbyterian Meeting Houses.	In Registered Buildings.	In the Registrar's Office.	Society of Friends.	Jews.	Total Registered under the Act 7 & 8 Vic., c. 81.	Roman Catholic Marriages Registered under the 26 & 27 Vic., c. 90.
	31. Galway Co.																
183	Ballinasloe, part of,	125,570	15,598	55	.	3	1	.		4	2	.	.	.		6	49
184	Clifden, . . .	193,782	18,768	55		1	1	.		2	.	.	.	.		2	53
185	Galway, . . .	198,536	36,465	171	.	4	1	.		5	.	1	1	.		7	164
186	Glennamadde, . .	100,271	16,577	56	.		.	.			.	.	.	.	.		56
187	Gort, ...	106,326	12,286	30	.	.		.				.		.	.	.	30
188	Loughrea, . . .	138,927	20,126	79	.		1			1	1	.	.	.	.	2	77
189	Mountbellew, . .	102,404	15,019	38	.	1	.	.	.	1	.		.			1	37
190	Oughterard, . .	173,506	17,732	56	.	1	.	.		1	.	.	.	.	.	1	57
191	Portumna, . .	77,264	9,054	49	.	3	.	.		3	.	.	.	.	.	3	46
192	Tuam, . . .	191,264	30,924	109	.	5	.	.		5	.		.	.	.	5	104
	32. Leitrim Co.																
193	Ballinamore, pt. of,	32,425	5,229	17	.	1	.			1	.		.	.	.	1	16
194	Bawnboy, do.	42,788	8,387	38	.	5	.	.		5		.			.	5	33
195	Carrick-on-Shan. do.	63,484	13,039	47	.	3	.			3		1	.		.	4	43
196	Manorhamilton, .	144,857	22,334	116	.	7	.	.		7		1		.	.	8	108
197	Mohill, . . .	92,956	19,854	87		4	.	.		4	2		.	.	.	6	81
	33. Mayo Co.																
198	Ballina, . . .	150,428	24,653	39		4		.		4	1		.	.		5	34
199	Ballinrobe, . .	147,144	21,238	74		1				1	.	.	.	.	.	1	73
200	Belmullet, . .	179,246	13,845	44		.	.			.		.	.	.	.	.	44
201	Castlebar, . .	141,193	26,522	111	.	.	.	.		.	.	.	.		.	.	111
202	Clarinmorris, . .	110,780	25,820	115		.	.	.		.	.	.	.	.	.	.	115
203	Killala, . . .	105,160	8,254	30		1				1		.	.	.	.	1	29
204	Swinford, . .	151,560	44,162	199		1	.	.		1	.	.	.	.	.	1	198
205	Westport, . . .	347,819	34,672	167		7	.	.		7	1	.	.	.	.	8	159
	34. Roscommon Co.																
206	Athlone, part of,	82,711	10,701	37	.	.	.	.		.	3	.	.	.	.	3	34
207	Ballinasloe, do.	35,039	3,681	3	.	.	.	.		.	.	.	.	.			3
208	Boyle, do	84,655	16,868	61	.	6		.	.	6	1	.	.	.		7	54
209	Carrick-on-Shan. do.	37,518	6,241	17	.	2		.		2	.	.	.	.		2	15
210	Castlerea, . .	163,663	33,576	124	.	3	.		.	3	.	.	.	.	.	3	121
211	Roscommon, . .	114,345	15,164	86	.	1	.	.	.	1	.		.	.	.	1	85
212	Strokestown, . .	90,339	15,560	54	.	1	.	.		1	.	.	.	.	.	1	53
	35. Sligo Co.																
213	Boyle, part of, .	75,525	13,757	50		3		.		3	1		.	.	.	4	46
214	Dromore West, .	97,063	13,034	66	1	9		.	.	10	.	.	.	.		10	56
215	Sligo, . . .	143,808	38,086	180	.	22	2	.		24	1	7	.	.	.	32	148
216	Tobercurry, . .	125,809	19,204	91	.	2	2	.	.	4			.		.	4	87

Printed image digitised by the University of Southampton Library Digitisation Unit

MARRIAGES in the Year 1901—in the SUPERINTENDENT REGISTRARS' DISTRICTS in each County.

MARRIAGES Registered in the Quarter ending the last day of				Contracted between				Of		Of Persons not of full Age.		Signed the Marriage Register with Marks.				SUPERINTENDENT REGISTRARS' DISTRICTS.
														Cases in which		
MARCH.	JUNE.	SEPTEMBER.	DECEMBER.	Bachelors and Spinsters.	Bachelors and Widows.	Widowers and Spinsters.	Widowers and Widows.	Widowers.	Widows.	Men.	Women.	Men.	Women.	Both signed.	One signed.	
																31. Galway Co
22	9	13	11	51	1	2	1	3	2	2	6	11	1	4	4	BALLINASLOE, part of.
24	11	14	6	48	3	2	2	4	5		13	14	17	11	9	CLIFDEN.
50	38	52	31	135	13	20	3	23	16	4	17	24	20	17	10	GALWAY.
31	13	3	9	51	.	5	.	5	.	1	3	9	4	4	5	GLENNAMADDY.
15	9	1	5	29	.	1	.	1	.	.	2	3	3	3	.	GORT.
26	20	19	14	69	4	6	.	6	4	.	3	7	1	4	.	LOUGHREA.
20	2	10	5	36	.	2	.	2	.	.	.	6	3	2	5	MOUNTBELLEW.
32	9	10	7	50	2	6		6	2	1	5	23	20	15	13	OUGHTERARD.
15	1	12	21	44	3	1	1	2	4		2	6	2	.	3	PORTUMNA.
37	27	25	20	102	3	4		4	3	2	5	15	11	9	8	TUAM.
																32. Leitrim Co.
9	8	2	3	17	.	.	.	.	.	.	2	2	1	1	1	BALLINAMANNON, part of
10	13	8	8	37	1			.	1			2		.	2	BAWNBOY, do
26	10	7	4	43	1	3	.	3	1	.	.	5	2	.	7	CARRICK-ON SHANNON, do
44	24	27	21	105	4	6	1	7	5		7	14	3	.	16	MANORHAMILTON
33	20	19	15	79	1	6	1	7	2			10	3	3	7	MOHILL.
																33 Mayo Co.
23	2	2	12	38		1		1		.	1	5	2	1	5	BALLINA
23	22	13	11	63	1	3	1	10	2	1	9	14	10	9	6	BALLINROBE
33	4	4	3	41	1	2	.	2	1	.	1	13	19	11	10	BELMULLET
51	33	20	7	101	9	1		1	9	.	7	37	22	17	25	CASTLEBAR
49	43	15	9	104	1	12	2	14	3		3	9	3	5	2	CLAREMORRIS
11	7	4	6	24	1	5	.	5	1		5	9	4		13	KILLALA
97	75	18	8	181	4	12	2	14	6		4	34	9	8	27	SWINEFORD
100	37	16	14	152	4	11	.	11	4	.	13	25	34	17	25	WESTPORT.
																34 Roscommon Co.
30	.	5	2	33	1	2	1	3	2		1	7			7	ATHLONE, part of
1	.	.	2	2	.	1	.	1	.	.	.	.			.	BALLINASLOE, do
27	16	10	8	56	1	4	.	4	1	.	1	4	3	1	5	BOYLE, do
7	6	2	2	14	.	3	.	3		.	1	2			2	CARRICK ON SHANNON, do
71	13	12	23	107	2	13	2	15	4	.	3	15	4	4	11	CASTLEREAGH
46	13	14	7	74	5	7	.	7	5	.	4	5	4	.	9	ROSCOMMON
30	13	7	4	51		2	1	3	1	.	5	4	1	1	3	STROKESTOWN
																35 Sligo Co.
36	10	1	3	46	.	3	1	4	1		.	2	1	1	1	BOYLE, part of
37	12	5	12	57	2	5	2	7	4	.	.	5	2	2	3	DRUMCREE WEST
52	34	60	34	151	2	25	2	27	4	.	3	18	9	8	11	SLIGO.
35	42	12	2	82	1	6	2	8	3	.	2	17	8	5	10	TOBERCURRY.

Printed image digitised by the University of Southampton Library Digitisation Unit

Ages of 7,112 Persons who were Married in Ireland in the Year 1901.

The Total Number of Marriages Registered in Ireland in the Year 1901 was 22,564; the precise Ages of both Parties were specified in 3,556 instances.

Ages of 3,556 Men and 3,556 Women married in Ireland in the Year 1901.

—	15–	16–	17–	18–	19–	20–	21–	25–	30–	35–	40–	45–	50–	55–	60–	65–	70–	75–	80–	Total.
Men		1	3	19	69	130	885	1,112	694	313	179	64	38	19	19	4	8	3	1	3,556
Women		6	24	103	178	288	1,319	1,074	326	137	59	13	17	4	1	2	3	1	1	3,556

Ages of 3,248 Bachelors and 3,404 Spinsters married in 1901.

—	15–	16–	17–	18–	19–	20–	21–	25–	30–	35–	40–	45–	50–	55–	60–	65–	70–	75–	80–	Total
Bachelors		1	3	18	68	130	860	1,088	642	255	112	26	14	3	5			1		3,248
Spinsters		6	24	103	178	284	1,314	1,061	278	110	38	4	11		1	2				3,404

Ages of 308 Widowers and 152 Widows married in 1901.

—	15–	16–	17–	18–	19–	20–	21–	25–	30–	35–	40–	45–	50–	55–	60–	65–	70–	75–	80–	Total
Widowers				1	1		5	24	52	58	67	36	24	16	14	4	3	2	1	308
Widows						4	5	25	48	27	21	9	6	4			3	1	1	152

Ages of 3,556 Husbands and their Wives in combination in 1901.

YEARS.	Ages of Wives. 15–	16–	17–	18–	19–	20–	21–	25–	30–	35–	40–	45–	50–	55–	60–	65–	70–	75–	80–	Total Husbands	
Ages of Husbands. 15—																					15—
16—				1																1	16—
17—				2	1															3	17—
18—		1	2	5	3	2	5		1											19	18—
19—		1	3	16	26	8	10	4	1											69	19—
20—		1	2	17	29	52	24	2	2	1										130	20—
21—			9	31	65	105	529	123	16	5	2									885	21—
25—		1	7	23	24	67	480	434	60	14	2									1,112	25—
30—		2		7	19	37	184	315	104	17	7	1	1							694	30—
35—					7	13	58	130	70	30	3		1					1		313	35—
40—				1	3	3	18	43	52	37	16	3	5							179	40—
45—					1		2	14	11	17	13	1	5							64	45—
50—						1	8	3	4	10	7	1	2		1		1			38	50—
55—							1		3	2	5	5	1	2						19	55—
60—			1					2	2	3	3	2	4	1			1			19	60—
65—								2		1				1						4	65—
70—								2											1	3	70—
75—											1					1	1			3	75—
80 & up																1				1	80 & up
Total Wives,		6	24	103	178	288	1,319	1,074	326	137	59	13	17	4	1	2	3	1	1	3,556	Husbands.
																				3,556	Wives.

The Table read *vertically* shows the number of *Wives* at each age, with the ages of their Husbands when married.—Thus, of 103 *Wives* of the age 18 and under 19 years, *One* married a Husband aged 16; *Two* married Husbands aged 17 years, &c.
Read *horizontally* the Table shows the number of *Husbands* at each age, with the ages of their Wives when married.—Thus of 130 *Husbands* of the age 20 and under 21 years *One* married a Wife aged 19 years; *Two* married Wives aged 17 years, &c.

Ages of 3,163 Bachelors and 3,163 Spinsters who intermarried in 1901.

YEARS	Ages of Spinsters. 15–	16–	17–	18–	19–	20–	21–	25–	30–	35–	40–	45–	50–	55–	60–	65–	70–	75–	80–	Total Bachelors	
Ages of Bachelors. 15—																					15—
16—				1																1	16—
17—				2	1															3	17—
18—		1	2	5	3	2	5													18	18—
19—		1	3	16	26	8	10	3	1											68	19—
20—		1	2	17	29	52	23	2	2	1										129	20—
21—			2	31	65	104	527	121	14	4	1									876	21—
25—		1	7	23	24	62	471	424	42	12	1									1,067	25—
30—		2		7	18	33	167	288	81	16	5		1							618	30—
35—					4	10	48	108	47	20	2									239	35—
40—				1	2	2	16	30	33	17	2		1							104	40—
45—					1		1	5	2	6	5									20	45—
50—						1	4	2	2	2			1		1					13	50—
55—							1					1								2	55—
60—								1	1		3									5	60—
65—																					65—
70—																					70—
75—																					75—
80 & up																					80 & up
Total Spinsters.		6	23	103	173	274	1,273	984	225	78	19	1	3		1					3,163	Bachelors.
																				3,163	Spinsters.

Digitised image digitised by the University of Southampton Library Digitisation Unit

Ages of 85 Bachelors and 85 Widows who intermarried in the year 1901.

Years	Ages of Widows: 15–	16–	17–	18–	19–	20–	21–	25–	30–	35–	40–	45–	50–	55–	60–	65–	70–	75–	80–	Total Bachelors	
Ages of Bachelors: 15—	.	.	.	.	.	.	.	.	.	.	.	.	.	.	.	.	.	.	.	.	15—
16—	.	.	.	.	.	.	.	.	.	.	.	.	.	.	.	.	.	.	.	.	16—
17—	.	.	.	.	.	.	.	.	.	.	.	.	.	.	.	.	.	.	.	.	17—
18—	.	.	.	.	.	.	.	.	.	.	.	.	.	.	.	.	.	.	.	.	18—
19—	.	.	.	.	.	.	.	.	.	.	.	.	.	.	.	.	.	.	.	.	19—
20—	.	.	.	.	.	.	1	.	.	.	.	.	.	.	.	.	.	.	.	1	20—
21—	.	.	.	.	.	.	1	1	2	.	.	.	.	.	.	.	.	.	.	4	21—
25—	.	.	.	.	.	1	1	4	12	2	1	.	.	.	.	.	.	.	.	21	25—
30—	.	.	.	.	.	1	2	8	10	1	1	1	.	.	.	.	.	.	.	24	30—
35—	.	.	.	.	.	.	.	2	9	4	.	.	.	.	.	.	.	1	.	16	35—
40—	.	.	.	.	.	.	.	.	2	3	2	1	.	.	.	.	.	.	.	8	40—
45—	.	.	.	.	.	.	.	1	.	3	2	.	2	.	.	.	.	.	.	8	45—
50—	.	.	.	.	.	.	.	.	.	.	.	1	.	.	.	.	.	.	.	1	50—
55—	.	.	.	.	.	.	.	.	.	.	1	.	.	.	.	.	.	.	.	1	55—
60—	.	.	.	.	.	.	.	.	.	.	.	.	.	.	.	.	.	.	.	.	60—
65—	.	.	.	.	.	.	.	.	.	.	.	.	.	.	.	.	.	.	.	.	65—
70—	.	.	.	.	.	.	.	.	.	.	.	.	.	.	.	.	.	.	.	.	70—
75—	.	.	.	.	.	.	.	.	.	.	.	.	.	.	.	.	1	.	.	1	75—
80 & up	.	.	.	.	.	.	.	.	.	.	.	.	.	.	.	.	.	.	.	.	80 & up
Total Widows	.	.	.	.	.	2	5	16	35	13	7	3	2	.	.	.	1	1	.	85	Bachelors; Widows.

Ages of 241 Widowers and 241 Spinsters who intermarried in the year 1901.

Years	Ages of Spinsters: 15–	16–	17–	18–	19–	20–	21–	25–	30–	35–	40–	45–	50–	55–	60–	65–	70–	75–	80–	Total Widowers	
Ages of Widowers: 15—	.	.	.	.	.	.	.	.	.	.	.	.	.	.	.	.	.	.	.	.	15—
16—	.	.	.	.	.	.	.	.	.	.	.	.	.	.	.	.	.	.	.	.	16—
17—	.	.	.	.	.	.	.	.	.	.	.	.	.	.	.	.	.	.	.	.	17—
18—	.	.	.	.	.	.	.	.	1	.	.	.	.	.	.	.	.	.	.	1	18—
19—	.	.	.	.	.	.	.	1	.	.	.	.	.	.	.	.	.	.	.	1	19—
20—	.	.	.	.	.	.	.	.	.	.	.	.	.	.	.	.	.	.	.	.	20—
21—	.	.	.	.	.	1	1	1	.	1	1	.	.	.	.	.	.	.	.	5	21—
25—	.	.	.	.	.	3	8	5	3	.	.	.	.	.	.	.	.	.	.	19	25—
30—	.	.	.	.	1	3	15	15	11	.	1	.	.	.	.	.	.	.	.	46	30—
35—	.	.	.	.	3	2	10	19	10	4	1	.	.	.	.	.	.	.	.	49	35—
40—	.	.	.	.	1	1	2	13	14	8	7	1	.	.	.	.	.	.	.	47	40—
45—	.	.	.	.	.	.	1	7	3	8	4	.	3	.	.	.	.	.	.	30	45—
50—	.	.	.	.	.	.	4	1	2	6	2	.	1	.	.	.	.	.	.	16	50—
55—	.	.	.	.	.	.	.	.	2	2	3	1	1	.	.	.	.	.	.	9	55—
60—	.	.	1	.	.	.	.	1	1	2	.	1	3	.	.	.	.	.	.	9	60—
65—	.	.	.	.	.	.	.	2	.	1	.	.	.	.	.	.	.	.	.	3	65—
70—	.	.	.	.	.	.	.	2	.	.	.	.	.	.	.	.	.	.	.	2	70—
75—	.	.	.	.	.	.	.	.	.	.	.	.	.	.	.	1	.	.	.	1	75—
80 & up	.	.	.	.	.	.	.	.	.	.	.	.	.	.	.	1	.	.	.	1	80 & up
Total Spinsters	.	.	1	.	5	10	41	67	53	32	19	3	8	.	.	2	.	.	.	241	Widowers Spinsters

Ages of 67 Widowers and 67 Widows who intermarried in the year 1901.

Years	Ages of Widows: 15–	16–	17–	18–	19–	20–	21–	25–	30–	35–	40–	45–	50–	55–	60–	65–	70–	75–	80–	Total Widowers	
Ages of Widowers: 15—	.	.	.	.	.	.	.	.	.	.	.	.	.	.	.	.	.	.	.	.	15—
16—	.	.	.	.	.	.	.	.	.	.	.	.	.	.	.	.	.	.	.	.	16—
17—	.	.	.	.	.	.	.	.	.	.	.	.	.	.	.	.	.	.	.	.	17—
18—	.	.	.	.	.	.	.	.	.	.	.	.	.	.	.	.	.	.	.	.	18—
19—	.	.	.	.	.	.	.	.	.	.	.	.	.	.	.	.	.	.	.	.	19—
20—	.	.	.	.	.	.	.	.	.	.	.	.	.	.	.	.	.	.	.	.	20—
21—	.	.	.	.	.	.	.	.	.	.	.	.	.	.	.	.	.	.	.	.	21—
25—	.	.	.	.	.	1	.	1	3	.	.	.	.	.	.	.	.	.	.	5	25—
30—	.	.	.	.	.	.	.	4	2	.	.	.	.	.	.	.	.	.	.	8	30—
35—	.	.	.	.	.	1	.	1	4	2	.	.	1	.	.	.	.	.	.	9	35—
40—	.	.	.	.	.	.	.	.	3	9	5	1	2	.	.	.	.	.	.	20	40—
45—	.	.	.	.	.	.	.	1	.	2	2	1	.	.	.	.	.	.	.	6	45—
50—	.	.	.	.	.	.	.	.	.	.	5	.	.	.	.	.	1	.	.	6	50—
55—	.	.	.	.	.	.	.	.	1	.	1	3	.	2	.	.	.	.	.	7	55—
60—	.	.	.	.	.	.	.	.	.	1	.	1	1	1	.	.	1	.	.	5	60—
65—	.	.	.	.	.	.	.	.	.	.	.	.	.	1	.	.	.	.	.	1	65—
70—	.	.	.	.	.	.	.	.	.	.	.	.	.	.	.	.	.	.	1	1	70—
75—	.	.	.	.	.	.	.	.	.	.	1	.	.	.	.	.	.	.	.	1	75—
80 & up	.	.	.	.	.	.	.	.	.	.	.	.	.	.	.	.	.	.	.	.	80 & up
Total Widows.	.	.	.	.	.	2	.	7	13	14	14	6	4	4	.	.	2	.	1	67	Widowers. Widows

Printed image digitised by the University of Southampton Library Digitisation Unit

MARRIAGES, BIRTHS, AND DEATHS in each PROVINCE and COUNTY in IRELAND, registered in the year 1901.

PROVINCES AND COUNTIES.	Area in Statute Acres, exclusive of the larger Rivers, Lakes, and Tideways.	Population, 1901.	Total Marriages	Total Births	Total Deaths	Births. Including Illegitimate Births. Males.	Births. Including Illegitimate Births. Females.	Births. Illegitimate Births. Males.	Births. Illegitimate Births. Females.	Deaths. Males.	Deaths. Females.	Excess of Births over Deaths.
IRELAND	20,345,328	4,458,775	22,564	100,976	79,119	51,984	48,992	1,309	1,284	39,341	39,778	21,857
PROVINCES.												
No. I. LEINSTER,	4,839,572	1,152,829	6,148	25,773	23,052	13,241	12,532	362	340	11,778	11,274	2,721
II. MUNSTER,	5,955,027	1,076,168	4,936	23,667	17,667	12,182	11,485	263	247	8,942	8,725	6,000
III. ULSTER,	5,322,534	1,582,828	8,923	37,832	29,482	19,489	18,343	639	650	14,170	15,312	8,350
IV. CONNAUGHT,	4,228,195	646,932	2,557	13,704	8,918	7,072	6,632	45	47	4,451	4,467	4,786
I.—PROVINCE OF LEINSTER.—MARRIAGES, BIRTHS, AND DEATHS, 1901—COUNTIES.												
No. 1 CARLOW,	221,424	37,748	165	729	661	359	370	15	14	358	303	68
2 DUBLIN,	218,873	157,568	817	2,999	2,924	1,513	1,486	20	18	1,417	1,507	75
3 DUBLIN CO. BOROUGH,	7,911	290,638	2,158	8,762	7,800	4,519	4,243	181	148	4,007	3,793	962
4 KILDARE,	418,497	63,566	313	1,356	1,019	684	672	10	22	548	471	337
5 KILKENNY,	509,249	79,159	347	1,598	1,413	848	750	25	15	683	730	185
6 KING'S	493,263	60,187	262	1,135	1,006	590	545	11	9	533	473	129
7 LONGFORD,	257,770	46,673	217	870	804	471	399	5	8	420	384	66
8 LOUTH,	202,181	65,820	307	1,341	1,141	658	683	11	17	570	571	200
9 MEATH,	577,735	67,497	282	1,287	1,160	636	651	8	19	627	533	127
10 QUEEN'S,	424,723	57,417	226	1,081	959	554	527	7	11	510	449	122
11 WESTMEATH,	434,665	61,629	277	1,189	1,062	627	562	7	12	553	509	127
12 WEXFORD,	573,323	104,104	493	2,169	1 987	1,138	1,031	48	34	947	1,040	182
13 WICKLOW,	493,058	60,824	304	1,257	1,116	644	613	14	13	605	511	141
II.—PROVINCE OF MUNSTER.—MARRIAGES, BIRTHS, AND DEATHS, 1901—COUNTIES.												
14 CLARE,	788,332	112,334	397	2,312	1,641	1,184	1,128	23	16	834	807	671
15 CORK AND CO. BOROUGH,	1,838,921	404,611	1,909	9,039	7,113	4,647	4,392	98	93	3,593	3,520	1,926
16 KERRY,	1,161,752	165,726	784	3,919	2,233	2,006	1,913	20	26	1,136	1,095	1,686
17 LIMERICK AND CO. BOROUGH	662,973	146,098	743	3,309	2,534	1,732	1,577	37	35	1,258	1,281	775
18 TIPPERARY N. R.,	492,449	67,815	267	1,287	1,041	654	633	12	8	540	501	246
19 TIPPERARY S. R.,	557,688	92,417	431	2,002	1,630	1,028	974	34	30	872	758	372
20 WATERFORD AND CO. BOROUGH.	452,912	97,157	405	1,799	1,475	931	868	33	39	712	763	324
III.—PROVINCE OF ULSTER.—MARRIAGES, BIRTHS, AND DEATHS, 1901—COUNTIES.												
21 ANTRIM,	701,529	196,090	1,114	4,691	3,410	2,365	2,326	127	144	1,569	1,641	1,281
22 ARMAGH,	312,659	125,392	715	2,790	2,459	1,452	1,338	53	48	1,185	1,274	331
23 BELFAST CO. BOROUGH	14,716	349,180	2,649	10,916	7,838	5,522	5,394	147	170	3,661	4,157	3,078
24 CAVAN,	467,025	97,541	349	1,853	1,495	994	859	14	15	747	748	358
25 DONEGAL,	1,100,269	173,722	813	3,808	2,661	1,909	1,809	33	27	1,320	1,341	1,147
26 DOWN,	607,534	205,889	1,132	4,771	3,871	2,456	2,315	106	91	1,821	2,050	900
27 FERMANAGH,	417,665	65,430	295	1,306	1,083	687	619	23	19	540	543	223
28 LONDONDERRY AND CO. BOROUGH	513,388	144,404	799	3,349	2,569	1,748	1,581	81	57	1,264	1,305	780
29 MONAGHAN,	318,806	74,611	345	1,389	1,372	713	678	17	14	691	661	17
30 TYRONE,	778,943	150,567	712	2,959	2,724	1,533	1,426	39	65	1,352	1,372	235
IV.—PROVINCE OF CONNAUGHT.—MARRIAGES, BIRTHS, AND DEATHS, 1901—COUNTIES.												
31 GALWAY,	1,467,850	192,549	700	4,186	2,919	2,100	2,026	17	19	1,386	1,433	1,367
32 LEITRIM,	376,510	69,343	305	1,364	960	705	659	6	4	473	487	404
33 MAYO,	1,333,340	199,166	783	4,572	2,440	2,414	2,158	14	12	1,257	1,183	2,132
34 ROSCOMMON,	668,290	101,791	382	1,503	1,401	923	980	6	6	680	721	508
35 SLIGO,	442,205	84,083	387	1,673	1,298	864	809	3	6	655	643	375

Printed image digitised by the University of Southampton Library Digitisation Unit

MARRIAGES, BIRTHS, and DEATHS *registered* in the Year 1901.

I.—PROVINCE OF LEINSTER.—MARRIAGES, BIRTHS, AND DEATHS, 1901.

SUPERINTENDENT REGISTRARS' DISTRICTS, ARRANGED BY COUNTIES.*

Wherever the minus sign (—) is prefixed to the number given in the column headed "Excess of Births over Deaths," it denotes that the births, instead of exceeding the deaths, were, in fact, *less than the Deaths* to the extent stated.

No.	SUPERINTENDENT REGISTRARS' DISTRICTS.	Area in Statute Acres.	Population, 1901.	TOTAL. MARRIAGES.	TOTAL. BIRTHS.	TOTAL. DEATHS.	BIRTHS. Including Illegitimate Births. Males.	BIRTHS. Including Illegitimate Births. Females.	BIRTHS. Illegitimate Births. Males.	BIRTHS. Illegitimate Births. Females.	DEATHS. Males.	DEATHS. Females.	Excess of Births over Deaths.
	1 Carlow Co.												
1	BALTINGLASS, part of,	33,393	4,486	21	70	81	34	36	1	–	45	36	—11
2	CARLOW, do	162,937	29,726	134	594	523	291	303	14	14	284	239	71
3	NEW ROSS, do	25,094	3,536	10	65	57	34	31	–		29	28	8
	2 Dublin Co.												
4	BALROTHERY,	54,072	18,146	65	331	300	178	203	3	4	144	156	81
5	CELBRIDGE, part of,	26,237	5,133	27	99	89	54	45	–	1	44	45	10
6	DUBLIN, NORTH, part of,	36,275	16,957	52	275	204	148	127	2		116	88	71
7	DUBLIN, SOUTH, do	45,204	72,071	428	1,346	1,514	679	667	2	1	728	786	—168
8	RATHDOWN, part of,	26,995	45,261	245	898	817	454	444	13	12	385	432	81
	3. Dublin Co. Borough.												
9	DUBLIN, NORTH, part of,	4,930	149,930	1,089	4,664	3,912	2,414	2,250	91	84	2,008	1,904	752
10	DUBLIN, SOUTH, do.	2,981	140,708	1,049	4,098	3,888	2,105	1,993	90	84	1,999	1,889	210
	4 Kildare Co.												
11	ATHY, part of,	113,111	16,192	87	369	288	186	183	5	7	152	130	81
12	BALTINGLASS, do	17,153	2,630	8	26	15	8	18	1	1	7	8	11
13	CELBRIDGE, do	53,697	9,092	21	166	147	80	77	1	4	74	73	19
14	EDENDERRY, do	69,435	5,243	18	102	76	48	54	2	1	37	39	26
15	NAAS, do	165,101	31,009	179	693	493	353	340	1	9	272	221	200
	5 Kilkenny Co.												
16	CALLAN, part of,	62,148	8,163	40	169	156	93	76	6	1	84	72	13
17	CARRICK ON SUIR, do	32,120	4,466	15	81	69	39	42	–	–	37	32	12
18	CASTLECOMER,	57,820	13,114	55	226	198	134	92	6	5	100	98	28
19	KILKENNY,	110,944	23 708	106	482	475	242	240	6	5	219	256	7
20	NEW ROSS, part of,	28,355	3,716	12	60	38	31	29	–		19	19	22
21	THOMASTOWN,	107,577	13,238	43	245	229	137	106	2	1	110	119	16
22	URLINGFORD, part of,	52,999	5,891	25	151	106	75	76	2	2	51	55	45
23	WATERFORD, do	57,286	9,263	51	184	142	97	87	3	1	83	73	42
	6 King's Co												
24	BYRE, part of,	193,244	23,281	90	430	415	243	187	6	2	219	196	15
25	EDENDERRY, do.	81,061	7,322	30	170	157	85	85	1	3	86	71	13
26	MOUNTMELLICK do	24,548	2,797	13	50	37	22	28			25	12	13
27	ROSCREA, do	55,565	5,810	54	95	83	43	52	1	–	43	40	12
28	TULLAMORE, do.	138,845	20,977	75	390	314	197	193	3	4	160	154	76
	7 Longford Co												
29	BALLYMAHON, part of,	69,733	9,478	31	186	157	96	90	2	3	84	73	29
30	GRANARD, do.	77,964	14,882	70	295	238	155	140	1	3	136	112	57
31	LONGFORD,	110,973	22,312	116	389	409	220	189	2	2	210	199	—20
	8 Louth Co.												
32	ARDEE, part of,	65,999	11,578	41	214	193	94	120	5	2	99	94	21
33	DROGHEDA, do.	41,858	18,513	123	391	388	184	207	3	8	197	191	3
34	DUNDALK,	94,414	34,729	143	756	569	380	356	3	7	274	295	176

* For Abstract showing the numbers by complete Superintendent Registrars' Districts, see pages 47-8

Printed image digitised by the University of Southampton Library Digitisation Unit

I.—PROVINCE OF LEINSTER.—MARRIAGES, BIRTHS, AND DEATHS, 1901—

SUPERINTENDENT REGISTRARS' DISTRICTS by Counties—*continued.*

No.	Superintendent Registrars' Districts.	Area in Statute Acres.	Population, 1901.	Total. Marriages.	Total. Births.	Total. Deaths.	Births. Including Illegitimate Births. Males.	Births. Including Illegitimate Births. Females.	Births. Illegitimate Births. Males.	Births. Illegitimate Births. Females.	Deaths. Males.	Deaths. Females.	Excess of Births over Deaths.
	9. Meath Co.												
35	Ardee, part of,	30,309	3,048	10	46	36	24	22			17	22	7
36	Drogheda, do	57,148	6,683	28	126	106	65	61	1	3	53	53	20
37	Dunshaughlin,	106,822	7,979	37	139	142	65	74	1	2	73	69	—3
38	Edenderry, part of,	21,914	2,088	12	47	21	24	23			15	6	26
39	Kells,	103,426	13,769	59	262	235	128	134		2	133	102	27
40	Navan,	94,474	14,550	73	291	244	149	142	1	3	122	122	47
41	Oldcastle, part of,	44,122	5,407	15	97	102	57	40	2	2	60	42	—5
42	Trim,	119,520	13,973	48	279	271	124	155	3	7	154	117	8
	10. Queen's Co.												
43	Abbeyleix,	127,042	17,050	57	341	281	172	169	2	6	137	144	60
44	Athy, part of,	48,020	5,963	26	108	85	60	48			42	43	23
45	Carlow, do	37,095	4,712	19	97	62	49	48	1	1	31	31	35
46	Mountmellick do	176,061	25,780	97	460	472	224	236	3	4	270	202	—12
47	Roscrea, do	36,575	3,912	27	75	59	49	26	1		30	29	16
	11. Westmeath Co.												
48	Athlone, part of,	68,314	16,563	85	323	296	191	132	3	7	158	138	27
49	Ballymahon, do	30,409	3,429	22	64	54	38	26			26	28	10
50	Delvin,	74,328	8,477	26	164	141	87	77	2		73	68	23
51	Granard, part of,	36,463	3,702	14	80	63	35	45			40	23	17
52	Mullingar	208,601	27,047	111	519	472	254	265	2	4	239	233	47
53	Tullamore, part of,	16,550	2,411	19	39	36	22	17		1	17	19	3
	12. Wexford Co.												
54	Enniscorthy,	193,251	31,259	147	595	536	326	269	11	6	251	285	59
55	Gorey,	130,031	16,463	63	339	312	174	165	5	3	166	146	27
56	New Ross, part of,	123,740	23,543	106	511	466	266	245	15	6	217	249	45
57	Wexford,	126,301	32,839	177	724	673	372	352	17	16	313	360	51
	13. Wicklow Co.												
58	Baltinglass, part of,	103,806	9,675	45	188	186	88	100	3	6	66	90	2
59	Naas, do	51,087	3,033	7	55	49	22	33			27	22	6
60	Rathdown, do	34,503	12,481	65	227	193	112	115	1	2	97	96	34
61	Rathdrum,	227,488	28,689	146	621	518	334	287	6	3	297	221	103
62	Shillelagh,	83,074	8,946	41	166	170	88	78	2		88	82	—4

II.—PROVINCE OF MUNSTER.—MARRIAGES, BIRTHS, AND DEATHS, 1901—

SUPERINTENDENT REGISTRARS' DISTRICTS by Counties.

	14. Clare Co.												
63	Ballyvaghan,	71,658	3,920	10	84	58	41	43		4	29	29	26
64	Corofin,	91,382	4,803	7	76	54	42	34	1	1	24	30	22
65	Ennis,	112,752	19,772	85	413	344	193	220	3	5	163	161	69
66	Ennistimon,	99,619	13,069	42	373	280	201	172	6	1	141	136	53
67	Killadysert,	63,704	9,165	45	187	140	91	96	4		71	69	47
68	Kilrush,	137,497	28,734	119	592	414	324	268	6	4	206	208	178
69	Limerick, part of,	68,659	7,592	24	134	85	67	67	1		49	36	49
70	Scariff	86,633	10,445	41	254	136	123	131	1	1	67	69	118
71	Tulla,	86,428	9,834	24	199	130	102	97	1		34	66	69

Printed image digitised by the University of Southampton Library Digitisation Unit

II.—PROVINCE OF MUNSTER.—MARRIAGES, BIRTHS, AND DEATHS, 1901.

SUPERINTENDENT REGISTRARS' DISTRICTS by Counties—*continued.*

No.	SUPERINTENDENT REGISTRARS' DISTRICTS.	Area in Statute Acres.	Population, 1901.	TOTAL. MARRIAGES.	TOTAL. BIRTHS.	TOTAL. DEATHS.	BIRTHS. Including Illegitimate Births. Males.	BIRTHS. Including Illegitimate Births. Females.	BIRTHS. Illegitimate Births. Males.	BIRTHS. Illegitimate Births. Females.	DEATHS. Males.	DEATHS. Females.	Excess of Births over Deaths.
	15. Cork Co. and Co. Borough.												
72	BANDON,	101,345	17,878	65	332	300	173	159	1	2	142	158	32
73	BANTRY,	106,854	13,457	50	288	157	150	138		1	76	81	131
74	CASTLETOWN,	73,445	11,178	51	298	123	174	124	2		64	59	175
75	CLONAKILTY,	80,465	19,158	72	456	336	223	233	2	7	181	155	120
76	CORK,	109,732	133,173	837	3,185	2,854	1,624	1,561	46	44	1,407	1,447	331
77	DUNMANWAY,	103,917	13,321	46	291	180	138	153	5		95	85	111
78	FERMOY,	148,360	22,732	110	450	373	236	214	4	3	185	189	77
79	KANTURK	185,685	23,181	93	530	357	268	262	5	5	188	163	173
80	KILMALLOCK, part of,	16,384	4,121	7	111	72	64	47		1	38	34	39
81	KINSALE,	79,651	16,673	73	313	259	155	158	2	2	120	139	54
82	MACROOM,	179,108	22,998	67	505	330	286	219	1	5	181	149	175
83	MALLOW,	140,565	20,726	87	490	443	250	240	10	5	211	232	47
84	MIDDLETON,	109,268	21,243	79	422	346	211	211	9	5	164	182	76
85	MILLSTREET,	74,905	10,515	29	272	178	140	132	4	4	79	99	94
86	MITCHELSTOWN, pt. of,	48,406	8,656	41	172	146	97	75	3	2	85	61	26
87	SKIBBEREEN,	115,025	25,195	100	552	350	280	272	1	1	205	145	202
88	SKULL,	57,169	10,243	40	186	126	98	88	1	3	72	54	60
89	YOUGHAL, part of,	36,639	10,163	53	186	183	80	105	2	3	100	83	3
	16. Kerry Co.												
90	CAHERSIVEEN,	198,130	22,435	104	541	196	290	251	1	1	104	92	345
91	DINGLE,	126,459	18,274	93	542	251	270	272			130	121	291
92	KENMARE,	198,416	14,642	62	303	184	149	154	1	2	69	65	119
93	KILLARNEY,	251,430	37,036	182	911	547	471	440	7	4	281	266	364
94	LISTOWEL, part of,	165,504	31,394	145	728	476	383	345	4	14	241	235	252
95	TRALEE,	221,813	41,885	198	894	579	443	451	7	6	293	286	315
	17. Limerick Co. and Co. Borough.												
96	CROOM,	83,324	10,808	26	205	175	103	102	1	3	86	89	30
97	KILMALLOCK, part of,	125,768	21,430	87	482	342	246	236	7	10	166	176	140
98	LIMERICK, do.	109,252	58,422	404	1,431	1,141	746	685	17	12	570	571	290
99	LISTOWEL, do.	24,672	4,301	11	105	59	56	49			31	28	46
100	MITCHELSTOWN, do.	88,551	5,501	18	113	68	64	49	1		33	35	45
101	NEWCASTLE,	143,862	23,891	122	531	375	293	238	6	7	189	186	156
102	RATHKEALE,	101,887	14,991	51	284	263	146	138	6	3	127	136	21
103	TIPPERARY, part of,	35,659	6,756	24	158	111	78	80			61	50	47
	18. Tipperary Co., N.R.												
104	BIRR, part of,	27,428	2,051	6	41	27	20	21			12	15	14
105	BORRISOKANE,	81,850	8,532	39	158	132	76	83		1	64	68	26
106	NENAGH,	183,088	24,932	80	478	393	247	231	6	5	209	184	85
107	ROSCREA, part of,	57,540	8,017	27	142	150	86	73	8	1	76	74	—8
108	THURLES,	142,543	24,283	113	468	339	243	225	3	1	179	160	129
	19. Tipperary Co., S.R.												
109	CALLAN, part of,	41,863	5,642	32	151	96	78	73		1	49	47	55
110	CARRICK-ON-SUIR, do.	26,059	8,084	49	216	219	104	112	5	7	110	109	—3
111	CASHEL,	156,137	20,182	72	376	282	186	190	10	1	159	123	94
112	CLOGHEEN	117,422	15,521	72	320	207	173	147	3		114	93	113
113	CLONMEL, part of,	47,235	15,046	97	326	311	159	167	9	9	156	155	15
114	TIPPERARY, do.	144,328	25,176	95	536	454	287	249	6	12	253	201	82
115	URLINGFORD, do.	24,644	2,766	14	77	61	41	36	1		31	30	16

Printed image digitised by the University of Southampton Library Digitisation Unit

II.—PROVINCE OF MUNSTER.—MARRIAGES, BIRTHS, AND DEATHS, 1901—

SUPERINTENDENT REGISTRARS' DISTRICTS by Counties—*continued.*

No.	Superintendent Registrars' Districts.	Area in Statute Acres.	Population, 1901.	Total. Marriages.	Total. Births.	Total. Deaths.	Births. Including Illegitimate Births. Males.	Births. Including Illegitimate Births. Females.	Births. Illegitimate Births. Males.	Births. Illegitimate Births. Females.	Deaths. Males.	Deaths. Females.	Excess of Births over Deaths.
	20. Waterford Co and Co. Borough												
116	Carrick-on-Suir, pt. of,	54,453	5,213	16	98	74	56	42	1	4	33	41	24
117	Clonmel, do	40,473	3,680	5	60	64	29	31	-	-	35	29	—4
118	Dungarvan,	94,044	14,966	70	300	272	156	144	4	6	130	142	28
119	Kilmacthomas	64,478	7,199	20	166	121	82	84	6	6	59	62	45
120	Lismore,	97,048	13,273	66	227	219	115	112	6	2	107	112	8
121	Waterford, part of,	68,431	38,228	217	863	678	449	420	22	20	325	353	191
122	Youghal, do	33,985	4,718	11	79	47	44	35	-	1	23	24	32

III.—PROVINCE OF ULSTER.—MARRIAGES, BIRTHS, AND DEATHS, 1901—

SUPERINTENDENT REGISTRARS' DISTRICTS by Counties.

No.	Superintendent Registrars' Districts.	Area in Statute Acres.	Population, 1901.	Total. Marriages.	Total. Births.	Total. Deaths.	Births. Including Illegitimate Births. Males.	Births. Including Illegitimate Births. Females.	Births. Illegitimate Births. Males.	Births. Illegitimate Births. Females.	Deaths. Males.	Deaths. Females.	Excess of Births over Deaths.
	21. Antrim Co.												
123	Antrim,	117,127	29,472	146	780	564	398	382	16	31	245	321	216
124	Ballycastle,	102,197	12,686	65	242	220	124	118	7	5	98	122	22
125	Ballymena,	101,162	53,082	294	1,256	854	626	630	40	46	400	454	402
126	Ballymoney,	121,132	28,276	163	621	456	319	302	19	18	232	224	165
127	Belfast, part of,	22,087	11,041	50	272	161	132	140	3	6	76	85	111
128	Larne,	117,801	33,029	182	849	569	438	411	26	20	273	296	280
129	Lisburn, part of,	47,706	25,260	190	608	534	360	308	14	15	227	307	74
130	Lurgan, do	12,317	3,244	18	63	52	28	35	2	3	20	32	11
	22. Armagh Co.												
131	Armagh,	146,578	46,856	243	964	937	502	462	16	14	457	480	27
132	Banbridge, part of,	18,012	6,248	38	140	104	67	73	3	2	55	49	36
133	Castledawney, do	35,765	10,297	49	241	151	131	110	2	1	93	88	90
134	Lurgan, do	40,333	30,452	226	1,006	767	525	481	24	28	377	390	239
135	Newry, do	71,971	22,539	157	439	500	227	212	8	3	233	267	—61
	23. Belfast Co. Borough.												
136	Belfast, part of,	14,716	349,180	2,649	10,916	7,838	5,522	5,394	147	170	3,681	4,157	3,078
	24. Cavan Co.												
137	Ballieborough,	71,952	15,510	77	310	229	171	139	3	2	116	113	81
138	Bawnboy, part of	61,908	9,573	35	173	142	90	83	1	1	68	74	31
139	Cavan,	101,074	36,993	121	704	602	364	340	6	7	299	303	102
140	Cootehill, part of,	69,382	15,434	53	296	251	151	145	2	3	118	133	45
141	Enniskillen, do	40,507	5,524	18	102	66	64	38	-	-	36	30	36
142	Granard, do	20,281	4,895	11	77	80	47	30	-	-	39	41	—3
143	Oldcastle, do	41,921	9,608	34	191	125	107	84	2	2	71	54	66
	25. Donegal Co.												
144	Ballyshannon, pt. of,	41,507	9,185	30	187	173	96	91	3	1	84	66	14
145	Donegal,	160,411	20,480	84	389	316	209	180	4	2	155	161	73
146	Dunfanaghy,	125,678	15,781	85	418	218	225	193	2	3	111	107	200
147	Glenties,	257,474	33,151	164	687	496	349	338	4	3	240	256	191
148	Inishowen,	159,418	28,943	141	705	433	386	319		1	214	219	272
149	Letterkenny,	101,245	13,080	45	263	238	149	114	6	5	115	123	25
150	Londonderry, part of,	53,948	8,633	30	215	129	101	114	3	4	60	69	86
151	Milford,	111,334	20,259	102	444	280	229	215	4	5	134	146	164
152	Strabane, part of,	53,103	10,463	61	243	169	126	117	3	-	97	72	74
153	Stranorlar,	121,151	13,707	71	257	209	129	128	4	3	110	99	48

Printed image digitised by the University of Southampton Library Digitisation Unit

III.—PROVINCE OF ULSTER.—MARRIAGES, BIRTHS, AND DEATHS, 1901—SUPERINTENDENT REGISTRARS' DISTRICTS by Counties—*continued.*

	SUPERINTENDENT REGISTRARS' DISTRICTS.	AREA in Statute Acres	Population, 1901	TOTAL. MARRIAGES	TOTAL. BIRTHS.	TOTAL. DEATHS.	BIRTHS. Including Illegitimate Births. Males.	BIRTHS. Including Illegitimate Births. Females.	BIRTHS. Illegitimate Births. Males.	BIRTHS. Illegitimate Births. Females.	DEATHS. Males.	DEATHS. Females.	Excess of Births over Deaths.
	26. Down Co.												
154	BANBRIDGE, part of,	107,138	36,206	208	820	771	419	401	23	20	374	397	49
155	BELFAST, do	12,603	8,045	53	168	103	80	88	1	2	46	57	65
156	DOWNPATRICK,	147,446	38,869	194	842	800	431	411	21	19	390	413	42
157	KILKEEL,	31,834	19,131	126	509	350	261	248	7	10	160	190	159
158	LISBURN, part of,	71,335	21,203	82	446	370	214	232	8	5	190	180	76
159	LURGAN, do	27,293	11,022	43	254	182	134	120	4	6	91	91	72
160	NEWRY, do	66 000	29,493	163	691	530	364	327	4	5	233	297	161
161	NEWTOWNARDS,	93,885	41,920	243	1,041	765	553	488	38	24	337	428	276
	27. Fermanagh Co.												
162	BALLYSHANNON, pt of,	58,396	6,187	29	111	87	55	56			36	51	24
163	CLONES, do	45,704	7,820	39	140	123	78	62		1	66	57	17
164	ENNISKILLEN, do	157,108	25,616	118	515	417	273	242	10	10	199	218	98
165	IRVINESTOWN, do	57,749	9,760	43	193	184	91	102	6	6	95	89	8
166	LISNASKEA,	98,708	16 047	68	347	272	190	157	6	2	144	128	75
	28 Londonderry Co and Co. Borough												
167	COLERAINE,	118,786	29,917	165	682	493	357	325	20	14	236	262	184
168	LIMAVADY,	152,711	20,633	88	462	388	247	215	13	12	201	187	74
169	LONDONDERRY, pt. of,	85,172	54 872	369	1,421	991	759	662	25	19	470	521	430
170	MAGHERAFELT,	156,719	38 352	177	784	692	405	379	17	12	357	335	92
	29. Monaghan Co												
171	CARRICKMACROSS,	65,651	15,544	79	297	248	152	145	4	3	126	122	49
172	CASTLEBLAYNEY, pt of,	63,781	16 818	88	321	332	167	154	5	4	163	169	—11
173	CLONES, do	27,800	8,028	38	131	134	70	61	4	3	73	61	—3
174	COOTEHILL, do	36,462	6,420	12	124	98	64	60			53	45	26
175	MONAGHAN,	125,133	28,301	128	516	560	260	256	4	4	276	284	—44
	30. Tyrone Co.												
176	CASTLEDERG,	91,786	11,789	67	219	210	115	104		5	93	117	6
177	CLOGHER,	89,284	14,316	62	257	243	134	123	9	5	139	104	14
178	COOKSTOWN,	96,720	23,815	100	458	408	239	219	8	10	194	214	50
179	DUNGANNON,	110,217	33,563	164	642	637	348	294	5	8	284	353	5
180	IRVINESTOWN, pt of,	24,132	4,335	10	76	75	37	39	1	2	33	42	1
181	OMAGH,	229 813	38,553	198	677	710	330	347	6	14	373	337	—33
182	STRABANE, part of,	136,992	25,336	111	630	441	330	300	10	21	236	205	189

Printed image digitised by the University of Southampton Library Digitisation Unit

IV.—PROVINCE OF CONNAUGHT.—MARRIAGES, BIRTHS, AND DEATHS, 1901.

SUPERINTENDENT REGISTRARS' DISTRICTS by Counties.

No.	SUPERINTENDENT REGISTRARS' DISTRICTS.	AREA in Statute Acres.	Population, 1901.	TOTAL			BIRTHS				DEATHS.		Excess of Births over Deaths.
				MARRIAGES.	BIRTHS.	DEATHS.	Including Illegitimate Births		Illegitimate Births				
							Males.	Females.	Males.	Females.	Males.	Females.	
	31. Galway Co												
183	BALLINASLOE, part of,	125,570	15,598	55	315	277	178	137	2	1	120	157	38
184	CLIFDEN,	198,732	18,768	55	428	254	205	223	3	4	127	127	174
185	GALWAY,	198,536	36,465	171	838	601	451	387	6	6	310	291	237
186	GLENNAMADDY,	100,271	16,577	56	368	150	183	185			95	95	178
187	GORT,	106,326	12,286	30	296	178	116	120	1	2	96	82	58
188	LOUGHREA,	198,927	20,126	79	416	285	220	196	4	3	133	152	131
189	MOUNT BELLEW,	102,404	15,019	38	352	221	173	179	1		114	107	131
190	OUGHTERARD,	173,506	17,732	38	442	228	227	215			107	121	214
191	PORTUMNA,	77,264	8,054	49	178	144	84	94		1	83	61	34
192	TUAM,	191,264	30,924	109	813	441	323	290		2	201	240	172
	32. Leitrim Co.												
193	BALLINAMANNON, pt. of,	32,425	5,229	17	97	81	54	43	1		37	44	16
194	BAWNBOY, do.	42,788	8,887	38	169	100	86	83			50	50	69
195	CARRICK ON-SHANNON, part of,	63,484	13,039	47	210	167	124	86			89	78	43
196	MANORHAMILTON,	144,857	22,334	116	490	326	246	244	5	2	157	169	164
197	MOHILL,	92,956	19,854	87	398	286	195	203		2	140	146	112
	33. Mayo Co.												
198	BALLINA,	150,428	24,653	39	437	235	231	206	4	1	129	100	202
199	BALLINROBE,	147,144	21,238	74	447	226	235	212	2	1	122	104	221
200	BELMULLET,	179,246	13,845	44	334	163	171	163			81	82	171
201	CASTLEBAR,	141,193	26,522	111	574	343	298	276	2	4	180	154	231
202	CLAREMORRIS,	110,790	25,820	119	620	340	326	294			167	173	280
203	KILLALA,	105,160	8,254	30	189	82	106	83	1	3	48	34	107
204	SWINEFORD,	151,560	44,162	199	1,089	603	564	525	2	2	300	303	486
205	WESTPORT,	347,819	34,672	167	882	446	483	399	3	1	221	227	434
	34. Roscommon Co.												
206	ATHLONE, part of,	82,711	10,701	37	206	113	105	101		1	55	58	93
207	BALLINASLOE, do.	35,059	3,681	3	69	37	40	29	1	1	17	20	32
208	BOYLE, do.	84,655	16,868	61	311	253	158	153	1		122	131	58
209	CARRICK ON SHANNON, part of	37,518	6,241	17	88	83	35	53			38	45	5
210	CASTLEREAGH,	163,663	33,576	124	686	409	329	357	1	2	199	210	277
211	ROSCOMMON,	114,345	15,164	86	272	253	138	134	2	2	132	121	19
212	STRONGSTOWN,	90,339	15,569	54	277	253	124	153			117	136	24
	35. Sligo Co.												
213	BOYLE, part of,	75,525	13,757	50	245	165	148	97		1	80	85	80
214	DRUMORE WEST,	97,063	13,634	66	236	183	130	106	1		87	76	73
215	SLIGO,	148,508	38,068	180	780	668	402	378	2	4	345	323	112
216	TOBERCURRY,	125,809	19,204	91	412	302	184	228		1	143	159	110

Printed image digitised by the University of Southampton Library Digitisation Unit

MARRIAGES, BIRTHS, AND DEATHS, REGISTERED IN THE YEAR 1901.

SUPERINTENDENT REGISTRARS' DISTRICTS OR POOR LAW UNIONS, ARRANGED ALPHABETICALLY.

Number or Numbers of Union in preceding Abstract	Superintendent Registrars' Districts or Poor Law Unions	Area in Statute Acres.	Population, 1901	Total. Marriages.	Total. Births	Total. Deaths	Births. Including Illegitimate Births. Males	Births. Including Illegitimate Births. Females	Births. Illegitimate Births. Males	Births. Illegitimate Births. Females	Deaths. Males.	Deaths. Females.	Excess of Births over Deaths.
43	Abbeyleix,	127,042	17,050	57	341	281	172	169	2	6	137	144	60
123	Antrim,	117,127	29,472	146	780	564	398	382	16	31	243	321	216
32, 35	Ardee,	96,218	14,626	51	260	232	118	142	5	2	116	116	28
131	Armagh,	146,578	46,856	243	964	937	502	462	16	14	457	480	27
48, 206	Athlone,	151,025	27,264	122	529	409	296	233	8	8	213	196	120
11, 44	Athy,	161,131	22,155	113	477	373	246	231	5	7	200	173	104
137	Ballisborough,	71,952	15,510	77	310	229	171	139	3	2	116	113	81
198	Ballina,	150,428	24,653	39	437	235	231	206	4	1	129	106	202
183, 207	Ballinasloe,	160,629	19,279	58	384	314	218	166	3	2	137	177	70
169	Ballinrobe,	147,144	21,238	74	447	226	235	212	2	1	122	104	221
124	Ballycastle,	102,107	12,686	65	242	220	124	118	7	8	96	122	22
29, 49	Ballymahon,	100,142	12,907	53	250	211	134	116	2	3	110	101	39
125	Ballymena,	161,162	53,082	294	1,256	854	626	630	40	46	400	454	402
128	Ballymoney,	121,132	28,276	163	621	456	319	302	18	18	232	224	165
144, 162, 193	Ballyshannon,	132,328	20,601	76	395	341	205	190	4	1	157	184	54
63	Ballyvaghan,	71 653	3,920	10	84	58	41	43		4	29	29	26
4	Balrothery,	84,072	18,146	65	381	300	178	203	3	4	144	156	81
1, 12, 58	Baltinglass,	154,352	16,191	74	284	282	130	134	5	9	148	134	2
132, 154	Banbridge,	125,150	42,454	246	960	875	486	474	26	22	429	446	85
72	Bandon,	101,345	17,878	65	332	300	173	159	1	2	142	158	32
73	Bantry,	106,854	13,457	50	288	157	150	138		1	76	81	131
138, 194	Bawnboy,	104,696	18,460	73	342	242	176	166	1	1	118	124	100
127, 136, 155	Belfast,	49,406	386,266	2,752	11 356	8,102	5,734	5,622	151	178	3,803	4,299	3,254
200	Belmullet,	179,246	13,845	44	334	163	171	163	—	—	81	82	171
24, 104	Birr,	220,672	25,332	98	471	442	263	208	6	2	231	211	29
105	Borrisokane,	81,850	8,532	39	158	132	75	83		1	64	68	26
208, 213	Boyle,	160,180	30,625	111	556	418	366	253	1	1	202	216	138
90	Cahersiveen,	198,130	23,455	104	541	196	290	251	1	1	104	92	345
16, 109	Callan,	104,011	13,805	72	320	252	171	149	6	2	133	119	68
2, 45	Carlow,	159,942	34,438	153	691	585	340	351	15	15	315	270	106
171	Carrickmacross,	65,651	15,544	79	297	248	152	145	4	3	126	122	49
195, 209	Carrick-on-Shannon,	101,002	19,280	84	296	250	159	139		—	127	123	46
17, 110, 116	Carrick-on-Suir,	112,632	17,763	80	395	362	199	196	6	11	180	182	33
111	Cashel,	156,137	20,152	72	376	282	186	190	10	1	159	123	94
201	Castlebar,	141,183	26,522	111	574	343	298	276	2	4	183	154	231
133, 173	Castleblayney,	96,326	26,615	137	562	483	298	264	7	5	226	257	79
18	Castlecomer,	57,820	10,114	55	226	198	134	92	6	5	100	98	28
176	Castlederg,	91 786	11,789	67	219	210	115	104		5	93	117	9
210	Castlereagh,	163,663	33,576	124	686	403	329	357	1	2	199	210	277
74	Castletown,	73,445	11,178	51	298	123	174	124	2		64	59	175
139	Cavan,	161,074	36,393	121	704	602	364	340	6	7	299	303	102
5, 13	Celbridge,	79,934	14,225	42	265	236	143	122	1	5	118	118	29
202	Claremorris,	110,790	25 820	119	620	340	326	294			167	173	280
184	Clifden,	193,783	18,768	55	428	254	205	223	3	4	127	127	174
112	Clogheen,	117,422	15,521	72	320	207	173	147	3		114	93	113
177	Clogher,	89,284	14,316	62	257	243	134	123	9	5	139	104	14
75	Clonakilty,	80,465	19,158	72	456	336	223	233	2	7	181	155	120
163, 173	Clones	73,504	15,848	77	271	257	148	123	4	4	139	118	14
113, 117	Clonmel,	87,763	18,726	102	386	375	188	198	9	9	191	184	11
167	Coleraine,	118,786	29,917	165	682	498	357	325	28	14	236	262	184
178	Cookstown,	96,720	23,615	100	458	408	239	219	8	10	194	214	59
140, 174	Cootehill,	105,844	21,854	65	420	349	215	205	2	3	171	178	71
76	Cork,	109,753	133,173	837	3,185	2,854	1,624	1,561	46	44	1,407	1,447	331
84	Corrofin,	61,382	4,803	7	76	54	42	34	1	1	24	30	22

Printed image digitised by the University of Southampton Library Digitisation Unit

MARRIAGES, BIRTHS, AND DEATHS, REGISTERED IN THE YEAR 1901.

SUPERINTENDENT REGISTRARS' DISTRICTS OR POOR LAW UNIONS, ARRANGED ALPHABETICALLY—*con.*

Number or Numbers of Union in preceding Abstract.	Superintendent Registrars' Districts or Poor Law Unions	Area in Statute Acres.	Population, 1901	Total			Births				Deaths.		Excess of Births over Deaths.
							Including Illegitimate Births.		Illegitimate Births				
				Marriages.	Births.	Deaths.	Males.	Females.	Males	Females	Males.	Females	
36	Croom,	83,324	19,807	28	205	175	103	102	1	3	86	89	30
30	Delvin,	74,328	8,477	26	104	141	87	77	2		73	68	23
31	Dingle,	126,459	18,274	93	542	251	270	272			130	121	291
145	Donegal,	160,411	20,480	84	389	316	209	180	4	2	155	161	73
156	Downpatrick,	147,446	38,869	194	842	800	431	411	21	19	390	410	42
33, 36	Drogheda,	99,006	26,196	151	517	494	249	268	4	11	250	244	23
214	Dromore West,	97,063	13,034	66	236	163	130	166	1		87	76	73
6, 9	Dublin, North	41,205	160,887	1,141	4,939	4,116	2,562	2,377	93	84	2,124	1,992	823
7, 10	Dublin, South,	48,275	212,779	1,477	5,444	5,402	2,784	2,660	92	65	2,737	2,675	42
34	Dundalk,	94,414	34,729	143	736	560	380	356	3	7	274	286	176
146	Dunfanaghy,	125,678	15,781	85	418	218	225	193	2	3	111	107	200
179	Dungannon,	110,217	32,563	164	642	637	318	294	5	8	284	353	5
118	Dungarvan,	94,044	14,966	70	300	272	156	144	4	6	130	142	28
77	Dunmanway,	103,917	13,821	46	291	180	138	153	5		97	85	111
37	Dunshaughlin,	106,822	7,979	37	139	142	65	74	1	2	73	69	—3
14, 25, 38	Edenderry,	172,410	14,658	60	319	254	157	162	3	4	138	116	65
65	Ennis,	112,752	19,772	85	413	344	193	220	3	5	183	161	69
54	Enniscorthy,	193,251	31,259	147	595	536	326	269	11	9	251	285	59
141, 164	Enniskillen	197,615	31,140	136	617	489	337	280	10	10	235	248	134
66	Ennistimon,	89,619	18,069	42	373	280	201	172	6	1	141	139	93
78	Fermoy,	148,360	22,732	110	450	373	236	214	4	3	185	188	77
185	Galway,	198,536	36,465	171	832	601	451	387	6	6	310	291	237
186	Glennamaddy,	100,271	16,577	56	368	190	183	185			95	95	178
147	Gleneties,	257,474	33,191	164	687	496	349	338	4	3	240	256	191
55	Gorey,	130,031	16,463	63	339	312	174	165	5	3	166	140	27
187	Gort,	100,326	12,286	30	236	178	116	120	1	2	96	82	58
30, 51, 142	Grauard,	134,708	23,483	95	452	381	237	215	1	3	205	176	71
148	Inishowen	159,418	28,943	141	705	433	386	319	.	1	214	218	272
165, 180	Irvinestown	81,880	14,095	53	269	239	128	141	7	8	128	131	10
79	Kanturk,	185,685	23,181	93	530	357	268	262	5	5	188	169	173
39	Kells,	103,426	13,769	59	262	235	128	134		2	133	102	27
92	Kenmare,	198,416	14,542	62	303	184	149	154	1	2	89	95	119
157	Kilkeel,	81,834	19,131	126	509	350	261	248	7	10	160	190	159
19	Kilkenny,	110,944	23,708	106	482	475	242	240	6	5	218	256	7
67	Killadysert,	63,704	9,165	45	187	140	91	96	4		71	69	47
203	Killala,	105,189	8,251	30	169	82	106	83	1	3	48	34	107
93	Killarney,	251,430	37,096	152	911	547	471	440	7	4	281	266	364
119	Kilmacthomas,	64,478	7,109	20	166	121	82	84	6	6	59	62	45
80, 97	Kilmallock,	145,150	23,351	94	593	414	310	283	7	11	204	210	179
68	Kilrush,	137,497	28,734	119	592	414	324	268	6	4	206	208	178
81	Kinsale,	79,651	16,673	73	313	259	155	158	2	2	120	139	54
128	Larne,	117,801	33,029	182	849	569	438	411	26	20	273	296	280
149	Letterkenny	101,245	13,080	45	263	238	149	114	6	5	115	123	25
168	Limavady,	152,711	20,623	88	462	338	247	215	13	12	201	187	74
89, 98	Limerick,	177,911	66,014	428	1,565	1,226	813	752	18	12	619	607	339
129, 158	Lisburn,	119,041	46 403	278	1,054	904	514	540	22	20	417	487	150
120	Lismore,	97,048	13,273	68	227	219	115	112	6	2	107	112	8
166	Lisnaskea,	98,708	13 047	66	347	272	190	157	6	2	144	128	75
94, 99	Listowel,	190,176	35,695	158	833	535	439	394	4	14	272	263	298
150, 169	Londonderry,	144,120	63,505	399	1,636	1,120	860	776	28	23	530	590	516

Printed image digitised by the University of Southampton Library Digitisation Unit

MARRIAGES, BIRTHS, AND DEATHS, REGISTERED IN THE YEAR 1901.

SUPERINTENDENT REGISTRARS' DISTRICTS OR POOR LAW UNIONS, ARRANGED ALPHABETICALLY—*con*

Number or Numbers of Union in preceding Abstract.	Superintendent Registrars' Districts or Poor Law Unions.	Area in Statute Acres.	Population, 1901.	Total. Marriages.	Total. Births.	Total. Deaths.	Births. Including Illegitimate Births. Males.	Births. Including Illegitimate Births. Females.	Births. Illegitimate Births. Males.	Births. Illegitimate Births. Females.	Deaths. Males.	Deaths. Females.	Excess of Births over Deaths.
31	Longford,	110,073	22,312	116	389	409	220	169	2	2	210	199	—20
168	Loughrea,	138,927	20,126	75	416	285	220	196	4	3	133	152	131
130, 134, 159	Lurgan,	73,943	53,718	289	1,323	1,001	687	636	30	37	488	513	322
82	Maoroom,	179,108	22,998	67	505	330	286	219	1	5	181	149	175
170	Magherafelt,	156,719	38,902	177	784	692	405	379	17	12	357	335	92
83	Mallow,	149,565	20,726	97	490	443	250	240	10	5	211	232	47
136	Manorhamilton,	144,857	22,334	116	499	326	246	244	5	2	157	169	164
84	Middleton,	169,266	21,243	79	422	346	211	211	9	5	164	182	76
151	Millford,	111,334	20,253	102	444	280	229	215	4	5	134	146	164
85	Millstreet,	74,905	10,515	29	272	178	140	132	4	4	79	99	94
86 100	Mitchelstown,	86 937	14,157	59	285	214	161	124	4	2	118	96	71
197	Mohill,	92,956	19,854	87	398	286	195	203		2	140	146	112
175	Monaghan,	125,132	28,301	128	516	560	260	256	4	4	276	284	—44
189	Mountbellew,	102,404	15,019	38	332	221	173	179	1		114	107	131
26, 46	Mountmellick,	200,629	28,677	110	510	509	246	264	3	4	295	214	1
52	Mullingar,	208,601	27,047	111	519	472	254	265	2	4	239	233	47
15, 59	Naas,	216,188	34,042	186	748	542	375	373	1	9	259	243	206
40	Navan,	94,474	14 550	73	291	244	149	142	1	3	123	122	47
103	Nenagh,	185,098	24 932	80	478	393	247	231	6	5	209	184	85
101	Newcastle,	143,862	23,861	122	531	375	293	238	6	7	199	186	156
3, 20, 56	New Ross,	177,189	30,795	128	636	561	331	305	15	6	265	296	75
135, 160	Newry,	137,871	52,032	320	1,130	1,030	501	539	12	8	466	564	100
161	Newtownards,	93,885	41,920	263	1,041	765	553	488	38	24	337	428	276
41, 143	Oldcastle,	86,043	15,015	49	288	227	164	124	4	4	131	96	61
181	Omagh,	229,813	38,553	198	677	719	330	347	6	14	373	337	—33
190	Oughterard,	173,596	17,732	58	442	228	227	215			107	121	214
191	Portumna,	77,264	9,054	49	178	144	84	94		1	83	61	34
8, 60	Rathdown,	61,458	57,742	310	1,125	1,010	566	559	14	14	482	528	115
61	Rathdrum,	227,488	26,689	146	621	518	334	287	8	3	297	221	103
102	Rathkeale,	101,357	14,091	51	264	243	146	138	5	3	127	136	21
211	Roscommon,	114,345	15,164	86	272	253	138	134	2	2	132	121	19
27, 47, 107	Roscrea,	149 680	17,739	108	312	292	161	151	5	1	149	143	20
78	Scarriff,	86,623	10,445	41	254	136	123	131	1	1	67	69	118
62	Shillelagh,	83,074	8,946	41	166	170	88	78	2		88	82	—4
87	Skibbereen,	115,025	25,195	100	552	350	280	272	1	1	205	145	202
88	Skull,	57,169	10,243	40	186	126	98	88	1	3	72	54	60
215	Sligo,	143,808	38,088	180	780	668	402	378	2	4	345	323	112
152, 182	Strabane,	190,095	35,359	172	873	610	456	417	13	21	333	277	263
153	Stranorlar,	121,151	13,707	71	257	209	129	128	4	9	110	99	48
212	Strokestown,	90,339	15,569	54	277	253	124	153			117	136	24
204	Swineford,	151,569	44,162	199	1,088	603	564	525	2	2	300	303	485
21	Thomastown,	107,577	13,238	45	245	229	137	108	2	1	116	119	16
108	Thurles,	142,543	24,283	113	465	339	243	225	3	1	179	160	129
103, 114	Tipperary,	179,987	31,332	119	694	565	365	329	6	12	304	261	129
216	Tobercurry,	125,809	19,204	91	412	302	184	228		1	143	159	110
95	Tralee,	221,813	41,885	198	894	579	443	451	7	5	293	286	315
42	Trim,	119,520	13,973	48	279	271	124	155	3	7	154	117	8
192	Tuam,	191,264	30 924	109	613	441	323	290		2	201	240	172
71	Tulla,	86,428	9,834	24	199	130	102	97	1		64	66	69
28 53	Tullamore,	155,395	23,388	94	423	350	219	210	3	5	177	173	79
22, 115	Urlingford,	77,643	8,657	39	228	167	116	112	3	2	82	85	61
23, 121	Waterford,	125,717	48,091	268	1,053	820	546	507	25	21	388	432	233
205	Westport,	347,819	34,672	167	852	448	483	369	3	1	221	227	434
57	Wexford,	126 391	32,839	177	724	673	372	352	17	16	313	360	51
86, 122	Youghal,	70,624	14,881	63	265	230	124	141	2	4	123	107	35

Printed image digitised by the University of Southampton Library Digitisation Unit

BIRTHS AND DEATHS Registered in the Year 1901—REGISTRARS' DISTRICTS arranged by COUNTIES and SUPERINTENDENT REGISTRARS' DISTRICTS.

No.	REGISTRARS' DISTRICTS.	AREA in Statute Acres.	Population in 1901	TOTAL. BIRTHS.	TOTAL. DEATHS.	BIRTHS Including Illegitimate Births. Males.	BIRTHS Including Illegitimate Births. Females.	BIRTHS Illegitimate Births. Males.	BIRTHS Illegitimate Births. Females.	DEATHS. Males.	DEATHS. Females.	Excess of Births over Deaths.
	1.—PROVINCE OF LEINSTER.											
	Carlow Co.											
	1 BALTINGLASS, S R DISTRICT, part of.											
1	Rathvilly,	33 393	4,486	70	81	34	36	1	.	45	36	—11
	2 CARLOW, part of.											
1	Bagenalstown,	16,855	3,538	77	59	42	35	.	1	33	26	18
2	Borris,	26 376	3,607	53	51	30	23	2	2	26	25	2
3	Carlow, No 1, *W*,	19,867	8,831	198	206	94	104	11	9	115	91	—8
4	Clonegall,	14,787	1,782	32	23	13	19	1	.	11	12	9
5	Fennagh and Myshall,	31,710	3,687	58	62	26	32	—		33	29	—4
6	Leighlinbridge,	20,190	3 083	69	35	36	33	.	1	15	20	34
7	Tullow,	33,236	5,208	107	87	50	57		1	51	36	20
	3 NEW ROSS, part of.											
1	St Mullins,	25,094	3,536	65	57	34	31			29	28	8
	Dublin Co.											
	4 BALLOTHERY											
1	Balbriggan,	18,253	4,298	71	77	39	32		1	34	43	—6
2	Holmpatrick, *W*	7,127	2,896	73	66	38	35	3		27	33	7
3	Kilsallaghan,	25,026	2,053	41	28	19	22			12	16	13
4	Lusk,	12,059	3,115	74	52	34	40			23	29	22
5	Malahide,	6,913	2,437	50	23	19	31		1	10	13	27
6	Swords,	14,694	3,307	72	54	29	43		2	38	16	18
	5. CELBRIDGE, part of											
1	Lucan,	9,023	2,071	70	41	38	32		1	24	17	29
2	Rathcoole,	17,214	2,162	29	48	16	13			20	28	—19
	6 DUBLIN NORTH, part of											
1	Blanchardstown and Castleknock, part of,	13,180	7,212	88	71	51	37	1		41	30	17
2	Clontarf and Howth, No 1, part of,	1,772	719	19	5	8	11			3	2	14
3	Clontarf and Howth, No 2	3,341	2,930	91	46	37	24			25	21	15
4	Coolock and Drumcondra, No 1, part of,	4,742	2,280	35	19	16	19			10	9	16
5	Coolock and Drumcondra, No 2,	1,237	781	20	16	12	8	1		7	9	4
6	Finglas and Glasnevin, part of,	12,003	3,035	52	47	24	28			30	17	5
	7 DUBLIN SOUTH, part of,											
1	Clondalkin,	5 903	2,127	49	35	22	27		1	14	21	14
2	Donnybrook, part of,	1,954	26,186	523	516	267	256	—	—	269	247	7
3	Palmerston, part of,	2,701	1,964	29	17	22	7	1		9	8	12
4	Crumlin, part of	2,666	3,854	89	62	47	42	—	—	33	29	27
5	Rathfarnham,	8,948	3,165	59	43	31	28			20	23	16
6	Rathmines,	1,714	32,602	550	808	269	281			363	445	—258
7	Tallaght,	21,408	2,773	47	33	21	26	1		20	13	14
	8 RATHDOWN, part of.											
1	Blackrock & Stillorgan, No 1,	959	8,217	139	116	79	60	1		45	71	23
2	" No 2,	3,092	4,311	76	52	43	33			31	21	24
3	Bray, No 2	4,614	1,761	29	24	19	10	.		8	16	5
4	Dundrum & Glencullen, No 1,	4,564	4,597	102	67	54	48	2		34	33	35
5	" No 2,	7,256	1,675	41	26	16	25		1	14	12	15
6	Killiney, *W*,	5,047	7,108	147	182	72	75	9	5	102	80	—35
7	Kingstown, No 1,	888	8,710	202	201	93	109	1	6	91	110	1
8	" No 2,	575	8,882	162	149	78	84			60	89	13

NOTE.—The Registrars' Districts are subdivisions of the Unions or Superintendent Registrars' Districts, and are identical with the Dispensary Districts of the same names, except in a few instances See note pp 26-7

The letters *W*. denotes that the Registrar's District contains within its limits the Workhouses belonging to the Union or Superintendent Registrar's District

Wherever the minus sign (—) is prefixed to the numbers given in the column headed "Excess of Births over Deaths," it denotes that the births, instead of exceeding the deaths, were, in fact, *less than the deaths* to the extent stated

Printed image digitised by the University of Southampton Library Digitisation Unit

BIRTHS AND DEATHS Registered in the Year 1901.—REGISTRARS' DISTRICTS arranged by COUNTIES and SUPERINTENDENT REGISTRARS' DISTRICTS—*continued.*

REGISTRARS' DISTRICTS.	Area in Statute Acres.	Population in 1901.	Total Births.	Total Deaths.	Births. Including Illegitimate Births. Males.	Births. Including Illegitimate Births. Females.	Births. Illegitimate Births. Males.	Births. Illegitimate Births. Females.	Deaths. Males.	Deaths. Females.	Excess of Births over Deaths.
I.—PROVINCE OF LEINSTER—*con.*											
Dublin Co. Borough.											
No. 9. DUBLIN, NORTH, part of.											
1 Blanchardstown and Castleknock, part of,	115	1,295	26	13	12	14		—	8	7	13
2 Clontarf and Howth, No. 1, part of,	968	4,650	89	65	42	47			33	32	24
3 Coolock and Drumcondra, No 1, part of,	1,192	9,825	187	142	108	79	—	—	66	76	45
4 Finglas and Glasnevin, part of,	853	3,273	131	83	63	68	.		38	45	48
5 North City, No 1, East,	674	28,201	694	526	369	325	5	—	267	259	168
6 ,, ,, West,	322	33,667	809	961	414	395	10	5	490	471	−152
7 ,, No 2,	232	29,970	2,053	657	1,068	985	43	39	348	309	1,396
8 ,, No 3, *W.*	574	31 049	675	1,465	338	337	33	40	700	705	−790
10 DUBLIN SOUTH, part of											
1 Crumlin, part of,	340	883	23	8	11	12		—	5	3	15
2 Donnybrook, ,,	119	249	3	1	2	1				1	2
3 Palmerston, ,,	580	7,211	173	118	86	87			67	51	55
4 South City, No 1, *W.*	797	37,744	983	1,715	524	459	37	36	875	840	−732
5 ,, No 2,	191	17,372	362	310	184	178	2	1	156	154	52
6 ,, No 3,	397	42,351	1 254	983	622	632	19	11	519	474	261
7 ,, No 4,	587	34,993	1,300	743	676	624	32	16	376	367	557
Kildare Co.											
11 ATHY, part of											
1 Athy, *W.*	30,509	6,466	170	163	86	84	4	4	84	79	7
2 Castledermot,	24,607	2,559	49	40	21	28		—	22	18	9
3 Fontstown,	26,293	2,348	53	23	24	29		1	14	9	30
4 Monasterevin,	31,702	4,819	97	62	55	42	1	2	38	24	35
12 BALTINGLASS, part of,											
1 Baltinglass, No. 2,	17,153	2,030	26	15	8	18	1	1	7	8	11
13 CELBRIDGE, part of.											
1 Celbridge, *W.*	16,783	3,008	60	75	36	24	1	2	39	36	−15
2 Kilcock,	25,755	3,076	49	36	26	23		1	18	18	19
3 Maynooth,	11,149	3,008	57	36	27	30		1	17	19	21
14. EDENDERRY, part of.											
1 Carbury,	34,027	2,110	47	17	22	25	1		13	7	30
2 Johnstown,	19,272	1,457	26	25	13	13		—	13	15	1
3 Rathangan, No 1,	16,136	1,676	29	34	13	16	1	1	17	17	−5
15. NAAS, part of											
1 Blessington, No. 2,	9,245	1,298	21	19	14	7	.	1	7	12	2
2 Clane and Timahoe, North,	28,672	2,765	50	40	23	27	—	.	20	20	10
3 Kilcullen,	27,591	4,200	79	72	43	36	—	.	32	40	7
4 Kildare,	19,394	3,663	100	57	52	48	.	2	34	23	43
5 Naas and Carragh, *W.*	24,459	5,632	144	142	73	71	1	4	89	53	2
6 Newbridge,	16,212	9,082	204	90	99	105	—		54	36	114
7 Rathmore,	19,059	1,559	27	23	14	13	—	.	14	9	4
8 Robertstown & Kilmeage,	20,469	2,810	68	50	35	33	—	2	22	28	18
Kilkenny Co.											
16. CALLAN, part of											
1 Callan, *W.*	31,839	4,618	103	93	56	47	3	1	59	37	7
2 Kilmaganny,	30,309	3,545	66	60	37	29	1	.	25	35	6
17. CARRICK-ON-SUIR, part of.											
1 Pilltown,	32,120	4,466	81	69	39	42	.	.	37	32	13
18 CASTLECOMER.											
1 Ballyraggett,	18,555	3,530	50	56	27	23	.	2	30	26	−6
2 Castlecomer, *W.*	39,265	7,584	176	142	107	69	9	3	70	72	34

Printed image digitised by the University of Southampton Library Digitisation Unit

BIRTHS AND DEATHS Registered in the Year 1901—REGISTRARS' DISTRICTS, arranged by COUNTIES and SUPERINTENDENT REGISTRARS' DISTRICTS—*continued.*

No.	REGISTRARS' DISTRICTS.	AREA in Statute Acres.	Population in 1901.	TOTAL. BIRTHS.	TOTAL. DEATHS.	BIRTHS. Including Illegitimate Births. Males.	BIRTHS. Including Illegitimate Births. Females.	BIRTHS. Illegitimate Births. Males.	BIRTHS. Illegitimate Births. Females.	DEATHS. Males.	DEATHS. Females.	Excess of Births over Deaths.
	I.—PROVINCE OF LEINSTER—*con.*											
	19. KILKENNY											
1	Freshford,	18,352	2,272	47	25	25	22	.	2	15	10	22
2	Gowran,	22,388	3,121	47	47	18	29			25	22	.
3	Kilkenny, No 1, *W.*,	14,433	7,129	153	217	77	76	4	3	90	127	—64
4	,, 2,	13,982	7,188	144	124	75	69	1		63	61	20
5	Tiscoffin,	22,762	2,347	56	37	28	28		.	13	24	19
6	Tullaroan,	18,297	1,651	35	25	19	16	1	.	13	12	10
	20 NEW ROSS, part of.											
1	Dysartmoon, No. 1,	28,355	3,716	60	38	31	29	.	.	19	19	22
	21. THOMASTOWN.											
1	Graigue,	28,184	3,861	80	51	48	32	1	.	25	26	29
2	Inistioge,	25,186	2,683	37	41	21	16	.	.	15	26	—4
3	Knocktopher,	28,357	3,178	63	59	37	26	1	.	32	27	4
4	Thomastown, *W.*,	25,850	3,516	65	78	31	34		1	38	40	—13
	22. URLINGFORD, part of.											
1	Balleen,	22,486	1,958	50	26	26	24	.	.	12	14	24
2	Urlingford, *W.*	30,513	3,953	101	80	49	52	2	2	39	41	21
	23. WATERFORD, part of											
1	Kilmakevoge,	30,770	4,202	73	47	39	34	1	1	23	24	26
2	Ullid,	26,516	5,661	111	95	58	53	2	.	40	55	16
	King's Co.											
	24. BILB, part of.											
1	Banagher,	40,136	5,067	82	86	41	41	.	.	45	41	—4
2	Birr, *W.*,	11,333	6,310	133	162	84	49	6	2	65	77	—29
3	Ferbane,	62,637	6,056	122	72	65	57			37	35	50
4	Frankford,	28,672	2,437	39	32	24	15			17	15	7
5	Killyon,	17,102	1,449	21	21	10	11	.	.	10	11	
6	Kinnity,	33,364	1,962	33	42	19	14		.	25	17	—9
	25 EDENDERRY, part of											
1	Edenderry, *W.*,	39,318	4,072	97	107	45	52	1	3	58	49	—10
2	Rathangan, No 2	12,652	863	22	14	14	8		.	11	3	8
3	Rhode,	29,691	2,337	51	36	26	25			17	19	15
	26. MOUNTMELLICK, part of											
1	Clonygowan, No 2,	24,548	2,757	50	37	22	28		.	25	12	13
	27. ROSCREA, part of											
1	Roscrea, No. 2.	18,212	1,694	37	24	16	11	1	.	17	7	3
2	Shinrone,	37,353	4,116	68	59	27	41	.	.	26	33	9
	28. TULLAMORE, part of											
1	Clara,	29,628	5,419	97	71	46	51	1	1	29	42	26
2	Killoughy,	42,900	4,364	41	36	20	21			14	22	5
3	Philipstown,	33,632	3,405	61	41	35	26	1	.	23	18	20
4	Tullamore, *W.*,	32,685	7,789	191	166	96	95	1	3	94	72	25

Printed image digitised by the University of Southampton Library Digitisation Unit

BIRTHS AND DEATHS Registered in the Year 1901—REGISTRARS' DISTRICTS, arranged by COUNTIES and SUPERINTENDENT REGISTRARS' DISTRICTS—*continued.*

REGISTRARS' DISTRICTS.	Area in Statute Acres.	Population in 1901.	TOTAL. Births	TOTAL. Deaths	Births. Including Illegitimate Births. Males.	Births. Including Illegitimate Births. Females.	Births. Illegitimate Births. Males.	Births. Illegitimate Births. Females.	Deaths. Males.	Deaths. Females.	Excess of Births over Deaths.
I.—PROVINCE OF LEINSTER—*con.*											
Longford Co.											
No 29. BALLYMAHON, part of											
1 Abbeyshrule,	30,739	3,886	70	54	35	35	1		26	28	16
2 Ballymahon, *W.*,	38,394	5,592	116	103	61	55	1	3	36	45	13
30 GRANARD, part of.											
1 Ballinalee,	22,146	3,871	62	53	30	32			28	25	9
2 Granard, *W.*,	26,853	5,246	109	113	51	58	1	3	61	52	—4
3 Scrabby, No. 2,	14,496	3,415	70	50	33	31			26	24	20
4 Street, No. 2,	14,469	2,350	54	22	35	19			11	11	32
31. LONGFORD.											
1 Drumlish,	35,842	8,664	175	141	101	74			65	76	34
2 Killashee,	39,928	4,269	64	75	43	21			40	35	—11
3 Longford, *W.*,	34,393	6,379	150	193	76	74	1	2	105	88	—43
Louth Co.											
32. ARDEE, part of.											
1 Ardee, *W.*,	27,938	5,082	95	96	41	54	4	1	40	56	—1
2 Castlebellingham,	14,260	2,630	58	49	25	33	1	1	29	20	9
3 Collon, No. 1,	0,040	948	15	13	6	9			10	3	2
4 Dunleer,	16,771	2,918	46	35	22	24			20	15	11
33 DROGHEDA, part of.											
1 Drogheda, No. 1,	5,143	4,882	111	73	47	64			34	39	38
2 ,, 2,	4,953	5,524	110	94	55	55		2	51	43	16
3 ,, 3 *W.*,	12,539	5,362	115	164	57	58	3	6	90	74	—49
4 Termonfeckin,	19,223	3,745	55	57	25	30			22	35	—2
34 DUNDALK.											
1 Barronstown,	18,105	3,656	60	62	35	25			44	16	—2
2 Carlingford	19,925	5,892	108	91	49	59	1		34	57	17
3 Dromiskin,	21,186	4,210	76	64	38	38			27	37	12
4 Dundalk, *W.*	17,269	17,688	436	297	226	210	2	6	148	149	139
5 Ravensdale,	17,920	3,283	56	46	32	24		1	21	25	10
Meath Co.											
35 ARDEE, part of.											
1 Collon, No. 2,	6,498	656	9	7	7	2			3	4	2
2 Drumcondra,	23,811	2,392	37	32	17	20			14	18	5
36 DROGHEDA, part of											
1 Duleek,	20,704	2,333	48	49	23	25	1	1	25	24	—1
2 St Mary's,	15,000	2,070	36	22	19	17		1	12	10	14
3 Stamullen	21,444	2,280	42	35	23	19		1	16	19	7
37 DUNSHAUGHLIN											
1 Dunboyne,	39,850	2,699	49	39	28	21		1	22	17	10
2 Killeen,	29,984	2,463	36	39	14	22			23	16	—3
3 Ratoath, *W.*,	36,988	2,817	54	64	23	31	1	1	28	36	—10

Printed image digitised by the University of Southampton Library Digitisation Unit

BIRTHS AND DEATHS Registered in the Year 1901—REGISTRARS' DISTRICTS, arranged by COUNTIES and SUPERINTENDENT REGISTRARS' DISTRICTS—*continued.*

REGISTRARS' DISTRICTS.	Area in Statute Acres.	Population in 1901.	TOTAL. Births	TOTAL. Deaths	Births. Including Illegitimate Births. Males.	Births. Including Illegitimate Births. Females.	Births. Illegitimate Births. Males.	Births. Illegitimate Births. Females.	Deaths. Males.	Deaths. Females.	Excess of Births over Deaths.
I.—PROVINCE OF LEINSTER—*con.*											
No. 38. EDENDERRY, part of											
1 Ballyboggan,	21,914	2,688	47	21	24	23		.	15	6	20
39 KELLS.											
1 Kells, *W.*	27,067	4,914	125	104	61	64		1	62	42	21
2 Kiskeer,	25,940	2,711	47	50	27	20			30	20	—3
3 Moynalty,	20,138	2,945	49	48	20	29			22	26	1
4 Nobber,	39,281	3,199	41	33	20	21		1	13	14	8
40 NAVAN.											
1 Castletown,	29,802	3,052	44	59	20	24			24	35	—15
2 Navan, *W.*	37,102	8,739	180	142	87	93	1	3	75	67	38
3 Palmestown,	27,570	2,759	67	43	42	25			23	20	24
41 OLDCASTLE, part of.											
1 Crossakeel,	19,371	1,635	28	24	17	11			11	13	4
2 Oldcastle, *W.*	24,751	3,772	69	78	40	29	2	3	49	29	—9
42 TRIM.											
1 Athboy,	37,048	4,538	94	63	45	49	1	1	41	22	31
2 Innfield,	25,189	2,583	59	38	30	29	.	1	20	18	21
3 Summerhill,	30,711	2,509	40	73	15	31	.		39	40	—33
4 Trim, *W.*	26,572	3,943	80	91	34	46	2	5	54	37	—11
Queen's Co.											
43 ABBEYLEIX.											
1 Abbeyleix, *W.*	18,885	3,593	81	74	37	44	1	3	33	41	7
2 Ballinakill,	25,601	2,668	51	44	28	23			19	25	7
3 Ballyroan,	20,006	2,413	46	42	17	29		1	20	22	4
4 Castletown	18,645	2,290	40	25	22	18			11	14	15
5 Durrow,	24,028	3,194	65	47	36	29	1	1	22	25	18
6 Rathdowney	19,877	2,892	58	49	32	26	.	1	32	17	9
44 ATHY, part of.											
1 Ballylynan	21,756	2,569	49	35	24	25		.	15	20	14
2 Stradbally,	26,264	3,394	59	50	36	23			27	23	9
45 CARLOW, part of.											
1 Ballickmoyler and Newtown,	29,671	3,861	79	47	39	40		1	23	24	32
2 Carlow, No. 2,	7,334	851	18	15	10	8	1	.	8	7	3
46 MOUNTMELLICK, part of.											
1 Clonaslee,	36,336	3,000	46	54	23	23	.		32	22	—8
2 Clonygowan, No 1,	2,850	1,802	44	20	17	27		.	11	9	24
3 Coolrain,	22,965	1,467	27	19	12	15	.		13	6	8
4 Emo,	30,725	3,797	60	54	28	34		.	20	28	6
5 Maryborough,	23,758	6,166	98	134	43	55			91	43	—36
6 Mountmellick, *W.*	27,461	5,228	96	120	56	40	2	4	62	58	—24
7 Mountrath,	25,980	4,380	89	71	47	42	1		35	36	18
47 BOSCREA, part of.											
1 Borris-in Ossory,	36,573	3,912	75	59	49	26	1	.	30	29	16

Printed image digitised by the University of Southampton Library Digitisation Unit

BIRTHS AND DEATHS Registered in the Year 1901—REGISTRARS' DISTRICTS, arranged by COUNTIES and SUPERINTENDENT REGISTRARS' DISTRICTS—*continued.*

REGISTRARS' DISTRICTS.	Area in Statute Acres.	Population in 1901.	TOTAL. Births.	TOTAL. Deaths.	Births. Including Illegitimate Births. Males.	Births. Including Illegitimate Births. Females.	Births. Illegitimate Births. Males.	Births. Illegitimate Births. Females.	Deaths. Males.	Deaths. Females.	Excess of Births over Deaths.
I.—PROVINCE OF LEINSTER—*con.*											
Westmeath Co.											
No. 48. ATHLONE, part of.											
1 Athlone, No. 1, *W.*	10,590	7,904	163	180	98	65	3	7	95	85	—17
2 Glassan.	24,675	3,660	61	46	34	27	—	—	24	22	15
3 Moate.	32,649	4,999	99	70	59	40			36	31	29
49. BALLYMAHON, part of.											
1 Ballymore.	30,409	3,429	64	54	38	26			26	28	10
50. DELVIN.											
1 Castlepollard.	23,522	3,360	73	49	39	34			24	25	24
2 Clonmellon.	23,153	2,574	43	40	23	20	1	—	17	23	3
3 Delvin, *W.*	27,673	2,543	48	52	25	23	1		32	20	—4
51. GRANARD, part of.											
1 Coole.	11,517	1,152	25	21	8	17			13	8	4
2 Finnea, No. 1.	9,988	1,031	19	18	11	8			13	5	1
3 Street, No. 1.	15,058	1,519	36	24	16	20			14	10	12
52. MULLINGAR.											
1 Ballynacarrigy.	34,562	3,608	66	52	25	41			23	29	14
2 Castletown Geoghegan.	35,223	3,417	65	48	31	34			23	25	17
3 Killucan.	25,977	3,302	79	40	43	36			21	19	39
4 Milltown.	27,492	2,374	40	37	17	23			19	18	3
5 Mullingar, *W.*	31,791	8,504	170	221	91	79	2	2	117	104	—51
6 Multyfarnham.	22,374	2,363	38	24	17	21		1	13	11	14
7 Tyrrellspass.	31,182	3,473	61	50	30	31		1	23	27	11
53. TULLAMORE, part of.											
1 Kilbeggan.	16,550	2,411	39	36	22	17		1	17	19	3
Wexford Co.											
54. ENNISCORTHY.											
1 Clonroche.	35,282	4,377	50	69	49	41	1		30	33	21
2 Enniscorthy, *W.*	35,783	10,781	242	249	138	104	7	6	130	119	—7
3 Ferns.	23,663	2,964	37	48	32	25	1	1	17	23	11
4 Killann.	34,378	3,653	60	40	26	31			22	18	20
5 Newtownbarry.	27,663	4,047	62	32	37	25	1	1	13	19	30
6 Oulart.	36,482	5,437	54	100	41	43	1	1	39	61	—16
55. GOREY.											
1 Camolin.	33,371	3,455	69	67	38	31	2	1	45	22	2
2 Coolgreany.	30,009	2,862	63	48	36	27			30	18	15
3 Gorey, *W.*	31,578	6,015	138	135	67	71	3	2	67	68	3
4 Killenagh and Wells	35,073	4,131	69	62	33	36			24	38	7
56. NEW ROSS, part of.											
1 Carrickbyrne.	36,092	4,457	94	76	44	50	2	1	29	47	18
2 Dysartmoon, No. 2.	123	267	12	7	4	8	2		1	6	5
3 Fethard, No. 1.	18,226	3,384	57	74	32	25			38	36	—17
4 ,, ,, 2.	16,135	3,249	60	45	25	35	—	1	23	22	15
5 New Ross, *W.*	4,400	6,289	173	177	93	74	11	4	90	87	—4
6 Old Ross.	31,546	3,863	84	50	47	37	—	—	24	26	34
7 Templeludigan.	17,218	2,034	31	37	15	16			12	25	—6

Printed image digitised by the University of Southampton Library Digitisation Unit

BIRTHS AND DEATHS Registered in the Year 1901—REGISTRARS' DISTRICTS, arranged by COUNTIES and SUPERINTENDENT REGISTRARS' DISTRICTS—*continued.*

No.	REGISTRARS' DISTRICTS.	AREA in Statute Acres.	Population in 1901	TOTAL BIRTHS.	TOTAL DEATHS.	BIRTHS. Including Illegitimate Births. Males.	BIRTHS. Including Illegitimate Births. Females.	BIRTHS. Illegitimate Births. Males.	BIRTHS. Illegitimate Births. Females.	DEATHS. Males.	DEATHS. Females.	Excess of Births over Deaths.
	I.—PROVINCE OF LEINSTER—*con.*											
	57. WEXFORD.											
1	Bannow,	24,245	3,781	74	79	35	39	1	3	41	38	—5
2	Bridgetown,	28,262	5,062	84	88	40	44	2	1	44	44	—4
3	Broadway,	21,611	3,982	89	56	42	47	2	2	23	33	33
4	Crossabeg,	16,172	2,817	39	57	22	17	.	1	25	34	—18
5	Taghmon and Glynn,	25,688	3,328	64	48	39	25	1	2	25	23	16
6	Wexford, *W.*,	10,323	13,889	374	345	194	180	11	7	157	188	29
	Wicklow Co.											
	58. BALTINGLASS, part of.											
1	Baltinglass, No 1, *W.*	17,995	2,304	54	67	24	30	1	5	36	31	—13
2	Dunlavin,	43,834	3,815	67	68	33	34	1	1	36	32	—1
3	Kiltegan,	41,977	3,054	67	51	31	36	1	2	24	27	16
	59. NAAS, part of.											
1	Blessington, No 1,	51,057	3,033	55	49	22	33	.	.	27	22	6
	60. RATHDOWN, part of.											
1	Bray, No 1,	1,062	7,424	145	103	63	82	1	2	42	61	42
2	Delgany,	11,018	3,231	50	57	30	20	.		31	26	—7
3	Powerscourt	22,423	1,826	32	33	19	13	.	.	24	9	—1
	61. RATHDRUM.											
1	Annamoe,	59,601	2,296	46	38	19	27	1	.	22	16	8
2	Arklow,	17,343	6,379	172	128	84	88	1	.	64	64	44
3	Aughrim,	24,368	1,678	37	28	22	15	.	.	16	12	9
4	Dunganstown	23,186	1,848	35	24	22	13	.	.	16	8	11
5	Newbridge,	17,767	2,259	42	44	22	20	1	.	23	21	—2
6	Newcastle,	23,555	3,157	72	67	43	29	1	.	43	24	5
7	Rathdrum, *W.*,	36,965	2,750	49	90	29	20	2	3	61	29	—41
8	Wicklow,	24,704	6,322	168	99	93	75	2	.	52	47	69
	62. SHILLELAGH.											
1	Coolattin, *W.*,	42,444	5,367	113	115	59	54	2	.	60	55	—2
2	Tinahely,	40,630	3,579	53	55	29	24	.	.	28	27	—2
	II.—PROVINCE OF MUNSTER.											
	Clare, Co.											
	63. BALLYVAGHAN.											
1	Ballyvaghan, *W.*	71,658	3,920	84	68	41	43	.	4	29	29	26
	64. CORROFIN.											
1	Corrofin, *W.*	61,382	4,803	76	54	42	34	1	1	24	30	22
	65. ENNIS.											
1	Crusheen,	24,835	2,978	57	46	28	29	.	.	28	18	11
2	Ennis, No. 1, *W.*	7,639	7,365	142	164	68	74	3	5	90	74	—22
3	" " 2	17,629	2,493	51	27	21	30	.	.	11	16	24
4	Killaniv,	33,221	3,672	89	51	45	44	.	.	29	22	38
5	Newmarket,	29,428	3,504	74	56	31	43	.	.	25	31	18

Pnnted image digitised by the University of Southampton Library Digitisation Unit

BIRTHS AND DEATHS Registered in the Year 1901—REGISTRARS' DISTRICTS arranged by COUNTIES and SUPERINTENDENT REGISTRARS' DISTRICTS—*continued.*

REGISTRARS' DISTRICTS.	Area in Statute Acres.	Population in 1901.	TOTAL		BIRTHS.				DEATHS.		Excess of Births over Deaths
					Including Illegitimate Births		Illegitimate Births.				
			BIRTHS	DEATHS.	Males	Females.	Males.	Females.	Males.	Females	
II.—PROVINCE OF MUNSTER—*con.*											
No 66. ENNISTIMON.											
1 Ennistimon, *W.*,	33,907	6,575	142	124	71	71	4	1	59	65	18
2 Milltown Malbay,	35,303	6,607	171	112	96	75	1		59	53	58
3 Roadford,	30,409	4,887	60	44	34	26	1		23	21	16
67. KILLADYSERT.											
1 Ballynacally, *W.*,	37,655	5,310	104	80	50	54	2	.	44	36	24
2 Labasheeda,	26,049	3,855	83	60	41	42	2	.	27	33	23
68. KILRUSH.											
1 Carrigaholt,	22,794	3,723	62	43	37	25	1	.	22	27	13
2 Craggaknock,	37,476	7,473	144	92	82	62	.	.	48	44	52
3 Kilkee,	24,622	5,675	106	62	57	49		1	31	31	44
4 Kilmihil,	31,927	4,771	106	62	58	48		1	32	30	44
5 Kilrush, *W.*,	20,678	7,092	174	149	90	84	5	2	73	76	25
69. LIMERICK, part of.											
1 Bridgetown,	41,177	4,440	82	46	38	44	1	.	26	20	36
2 Coolacasey,	27,482	3,152	52	39	29	23	.	.	23	16	13
70. SCARRIFF.											
1 Annacarriga,	19,381	2,995	46	26	24	22	1	.	9	17	20
2 Feakle,	34,848	3,764	105	39	50	56	.	.	20	19	67
3 Mountshannon, *W.*,	32,404	3,686	102	71	49	53		1	38	33	31
71. TULLA.											
1 Kilkishen,	21,294	2,807	58	27	31	27	.	.	15	12	31
2 Quin,	25,519	2,563	53	29	21	32	.	.	14	15	24
3 Tulla, *W.*,	39,615	4,464	88	74	50	38	1	.	35	39	14
Cork Co. and Co. Borough.											
72. BANDON.											
1 Bandon, *W.*,	21,143	7,266	146	147	75	71		2	65	82	—1
2 Inishannon,	17,108	2,493	42	38	25	17	1	.	16	22	4
3 Kilbrittain,	16,094	2,136	39	27	25	14	.	.	15	12	12
4 Murragh,	23,403	2,949	58	47	24	34	.	.	23	24	11
5 Templemartin,	24,508	3,035	47	41	24	23	.	.	23	18	6
73. BANTRY.											
1 Bantry, *W.*,	24,389	5,618	116	92	64	52		1	46	46	24
2 Durrus and Kilcrohane,	24,139	3,215	57	18	25	32	.	.	5	13	39
3 Glengarriff,	27,639	2,494	67	29	32	35	.	.	15	14	38
4 Kealkill,	30,677	1,930	48	18	29	19		.	10	8	30
74. CASTLETOWN.											
1 Castletown, *W.*,	39,623	6,069	151	72	83	68	1		43	29	79
2 Kilcatherine,	33,832	5,109	147	51	91	56	1		21	30	96
75. CLONAKILTY.											
1 Clonakilty, *W.*,	28,603	7,167	151	132	75	76	1	6	76	56	19
2 Rosscarbery,	27,353	6,075	123	56	60	62		1	30	26	66
3 Timoleague,	24,509	5,316	183	148	88	95	1	.	75	73	35

Printed image digitised by the University of Southampton Library Digitisation Unit

BIRTHS AND DEATHS Registered in the Year 1901—REGISTRARS' DISTRICTS, arranged by COUNTIES and SUPERINTENDENT REGISTRARS' DISTRICTS—*continued.*

No.	REGISTRARS' DISTRICTS.	AREA in Statute Acres	Population in 1901	TOTAL BIRTHS	TOTAL DEATHS	BIRTHS Including Illegitimate Births Males	BIRTHS Including Illegitimate Births Females	BIRTHS Illegitimate Births Males	BIRTHS Illegitimate Births Females	DEATHS Males	DEATHS Females	Excess of Births over Deaths
	II.—PROVINCE OF MUNSTER—*con*											
	76. CORK.											
1	Ballincollig,	17,718	3,676	62	43	31	31	.	.	21	23	19
2	Ballygarvan,	13,928	1,751	35	25	17	18	.	1	10	15	16
3	Blarney,	22,448	3,559	87	41	45	42	.	.	20	21	46
4	Carrigaline, No. 1,	6,090	1,333	36	32	23	13	.	.	13	19	4
5	„ No 2,	2,763	3,385	59	36	34	25	.	1	18	18	23
6	Carrignavar,	22,605	2,191	47	27	18	29	.	.	13	15	20
7	Cork, Urban, No 1,		12,867	218	263	111	107	1	.	124	139	—45
8	„ No 2,		10,701	297	189	157	140	2	.	99	90	108
9	„ No 3,		9,978	334	167	165	169	2	3	79	88	167
10	„ No. 4,	2,266	8,666	197	212	105	92	1	.	109	103	—15
11	„ No. 5		6,592	140	116	74	66	.	.	58	58	24
12	„ No. 6,		10,702	361	149	174	187	.	3	69	80	212
13	„ No. 7		16,613	410	365	212	198	3	2	158	207	45
14	Cork, Rural, No 1, *W*,	2,836	8,803	232	651	120	112	36	29	316	333	—419
15	„ No 2,	8,708	8,006	145	195	76	69	.	2	113	82	—50
16	Douglas,	10,082	2,825	48	20	24	24	.	.	12	14	22
17	Dripsey,	18,230	2,397	66	44	34	32	.	.	27	17	22
18	Queenstown, No 1,	7,013	3,101	82	52	44	38	.	1	28	24	30
19	„ No. 2,		8,549	213	146	99	114	1	1	85	61	67
20	Riverstown,	19,728	3,079	49	32	33	17	.	1	12	20	17
21	Whitechurch,	15,817	3,136	67	43	29	38	.	.	22	21	24
	77. DUNMANWAY.											
1	Ballineen,	28,192	4,429	101	60	52	49	2	.	35	25	41
2	Coolmountain,	46 842	4,238	79	53	36	43	1	.	27	26	26
3	Dunmanway, *W*.	28,883	4,654	111	67	56	61	2	.	33	34	44
	78 FERMOY.											
1	Ballyhooly,	32,026	3,090	77	54	48	29	.	.	27	27	23
2	Ballynoe,	33,150	3,160	55	41	28	27	.	.	20	21	14
3	Fermoy, *W*.	13,029	8,691	179	163	91	88	2	3	88	75	16
4	Kilworth,	31,652	4,259	83	62	39	44	1	.	24	38	21
5	Rathcormack,	32,503	2,926	56	53	30	26	1	.	26	27	3
	79 KANTURK											
1	Boherboy,	35,152	5,212	117	63	56	61	1	1	27	36	54
2	Kanturk, *W*,	47,821	7,022	181	169	100	81	4	4	92	77	12
3	Milford,	40,663	4,637	91	59	41	50	.	.	29	30	32
4	Newmarket,	62 659	6,310	141	66	71	70	.	.	40	26	75
	80 KILMALLOCK, part of											
1	Charleville	19,384	4,121	111	72	64	47	.	1	38	34	39
	81. KINSALE											
1	Ballyfeard,	19,455	2,259	40	39	23	17	.	1	14	25	1
2	Ballymartle,	19,112	1,821	31	18	13	18	.	.	12	6	13
3	Carrigaline,	15,078	3,091	62	38	30	32	.	.	17	21	24
4	Conrceya,	13,495	2,287	45	33	21	24	.	.	15	18	12
5	Kinsale, *W*.	12,511	7,215	135	131	63	72	2	1	62	69	4
	82 MACROOM.											
1	Cannaway,	26,643	3,692	63	48	31	32	.	.	25	23	15
2	Clonmoyle,	35,354	4,695	101	63	56	45	.	3	44	19	38
3	Inchigeelagh,	32,257	3,555	75	42	50	25	.	.	17	25	33
4	Macroom, *W*,	39,410	6 850	153	127	81	72	1	2	70	57	26
5	Shevereagh,	45,438	4,806	113	50	68	45	.	.	25	25	63

Printed image digitised by the University of Southampton Library Digitisation Unit

BIRTHS AND DEATHS Registered in the Year 1901—REGISTRARS' DISTRICTS, arranged by COUNTIES and SUPERINTENDENT REGISTRARS' DISTRICTS—*continued.*

REGISTRARS' DISTRICTS.	Area in Statute Acres.	Population in 1901.	Total Births	Total Deaths	Births Including Illegitimate Births Males	Births Including Illegitimate Births Females	Births Illegitimate Births Males	Births Illegitimate Births Females	Deaths Males	Deaths Females	Excess of Births over Deaths.
II.—PROVINCE OF MUNSTER—*con.*											
No. 83 MALLOW.											
1 Ballyclogh,	16,904	1,507	61	58	33	28	.	.	25	33	3
2 Buttevant,	28,381	4,063	87	64	44	43	1	–	32	32	23
3 Doneraile,	29,783	3,130	62	40	33	29	.	.	21	19	22
4 Kilshannig,	37,650	4,097	80	64	41	39	–	–	27	37	16
5 Mallow, *W.*	12,780	5,772	142	172	70	72	9	5	87	92	—37
6 Rahan,	23,467	2,157	58	38	29	29	–	.	19	19	20
84. MIDDLETON.											
1 Aghada,	19,046	4,485	93	51	50	43	2	.	24	27	42
2 Castlemartyr,	20,583	2,697	53	44	25	28		.	18	26	9
3 Cloyne,	16,027	4,248	68	45	38	33	1	–	25	20	23
4 Middleton, No. 1, *W.*	9,976	5,200	112	132	59	53	6	5	60	72	—20
5 ,, No. 2,	17,473	2,430	54	35	20	34	–	–	14	21	19
6 Walshtownmore, East,	26,161	2,183	42	39	21	21	.		23	16	3
85. MILLSTREET.											
1 Cullen,	28,383	4,617	120	66	60	60	2	3	27	39	54
2 Millstreet, *W.*	46,512	5,898	153	112	80	73	2	1	52	60	40
86. MITCHELSTOWN, part of											
1 Kildorrery,	24,532	3,503	66	60	36	30	1	2	34	26	6
2 Mitchelstown, No. 1, *W.*	23,874	5,153	106	86	61	45	2		51	35	20
87. SKIBBEREEN.											
1 Dromdaleague,	43,125	6,098	170	79	89	81		.	45	34	91
2 Skibbereen, *W.*	23,627	6,909	143	150	75	68	1	1	85	65	—7
3 Tullagh,	20,980	5,749	93	51	52	41	.	–	33	18	42
4 Unionhall,	27,293	6,439	146	70	64	82	.	–	42	28	76
88. SKULL.											
1 Goleen,	22,888	3,946	76	28	42	34	.	1	16	12	48
2 Skull, *W.*	34,281	6,297	110	98	56	54	1	2	56	42	12
89. YOUGHAL, part of.											
1 Killeagh,	31,808	4,248	69	70	24	45	–	1	44	26	—1
2 Youghal, *W.*	4,831	5,915	117	113	56	61	2	2	56	57	4
Kerry Co.											
90. CAHERSIVEEN.											
1 Caher, *W.*	47,051	6,401	140	71	69	71	–		43	28	69
2 Darrynane,	24,864	3,205	88	44	48	40		.	22	22	44
3 Emlagh,	65,384	8,174	134	19	78	56	1	.	6	13	115
4 Glanbehy,	50,162	3,962	125	43	65	60	–	1	22	21	82
5 Valencia,	10,649	2,683	54	19	30	24	.	.	11	8	35
91. DINGLE											
1 Anascaul,	28,548	3,087	89	51	52	37	–	–	28	23	38
2 Castlegregory,	41,383	4,783	111	38	43	68	.		16	22	73
3 Dingle, *W.*	23,049	4,327	148	95	82	66	–	.	45	50	53
4 Ventry,	33,479	5,477	194	67	93	101		–	41	26	127

Printed image digitised by the University of Southampton Library Digitisation Unit

BIRTHS AND DEATHS Registered in the Year 1901—REGISTRARS' DISTRICTS, arranged by COUNTIES and SUPERINTENDENT REGISTRARS' DISTRICTS—*continued.*

REGISTRARS' DISTRICTS.	AREA in Statute Acres.	Population in 1901.	TOTAL		BIRTHS				DEATHS		Excess of Births over Deaths
					Including Illegitimate Births		Illegitimate Births				
			BIRTHS.	DEATHS.	Males	Females	Males	Females	Males	Females	
I.—PROVINCE OF MUNSTER—*con.*											
No. 92 KENMARE											
1 Kenmare, *W.*	31,716	3,775	67	78	40	27	.	2	34	39	—6
2 Kilgarvan,	52,426	3,212	85	35	39	46	—		19	16	50
3 Sneem,	58,469	4,504	92	55	42	50	1	...	28	27	37
4 Tuosist,	55,806	3,151	59	21	28	31	.	.	8	13	38
93 KILLARNEY											
1 Coom,	77,234	7,802	193	103	100	93	.	.	58	45	90
2 Killarney, No. 1, *W.*	13,510	4,981	103	160	50	53	5	2	79	81	—57
3 ,, No. 2,	42,980	5,005	125	49	62	63	.	.	31	18	76
4 Killorglin,	53,849	8,861	260	111	128	132	—	1	54	57	149
5 Milltown,	25,090	4,679	106	62	59	47	2	.	28	34	44
6 Molahiffe,	38,767	5,708	124	62	72	52		1	31	31	62
94. LISTOWEL, part of.											
1 Ballybunion,	19,642	3,880	83	62	46	37	1	.	30	32	21
2 Ballyduff,	22,770	5,109	114	71	65	49		2	31	40	43
3 Ballyborgan,	38,183	5,176	119	53	59	60	1	.	29	24	66
4 Ballylongford	27,669	4,240	103	54	52	51		2	30	24	49
5 Listowel, *W.*	34,003	8,448	213	185	116	97	2	8	97	88	28
6 Tarbert,	23,281	4,541	96	51	45	51		2	24	27	45
95 TRALEE.											
1 Ardfert,	38,606	7,000	121	63	66	55	.	.	25	38	58
2 Brosna, No. 1,	31,025	4,193	97	30	47	50	—	—	18	12	67
3 ,, 2,	34 764	3,390	51	29	21	30	.	1	17	12	22
4 Castleisland,	30,959	4,853	121	81	58	63	.	1	41	40	40
5 Castlemaine,	18,264	2,486	69	38	35	34	.	.	16	22	31
6 Kilgobban,	10,420	819	19	7	13	6	.	—	6	1	12
7 Tralee, No. 1, *W.*	35,839	9,249	190	212	93	97	7	3	109	103	—22
8 ,, 2,	21,936	9,895	226	119	110	116	.		61	58	107
Limerick Co. and Co. Borough											
96 CROOM											
1 Adare,	25,251	2,992	50	34	27	23	—	—	10	24	16
2 Castletown	28,162	3,749	67	50	34	33			34	16	17
3 Croom *W.*	29,911	4,065	88	91	42	46	1	3	42	49	—3
97. KILMALLOCK, part of.											
1 Bruff,	20,721	3,737	80	41	43	37	1	1	17	24	39
2 Bruree,	23,029	2,671	51	36	19	32	.	—	18	20	13
3 Hospital,	18,926	4 355	95	52	42	53	.	1	26	26	43
4 Kilfinane	37,490	5,855	133	84	81	52	2	.	37	47	49
5 Kilmallock, *W.*	25,600	4,812	123	127	61	62	4	8	58	59	—4
98 LIMERICK, part of.											
1 Annacotty,	22,273	4,308	66	43	30	36	.	1	19	24	23
2 Caherconlish,	27,543	4,017	81	43	34	47	.	1	20	23	38
3 City of Limerick, No. 1,	1,338	12 305	253	186	132	121	.	.	92	94	67
4 ,, No 2,	172	10,641	518	188	249	269	.	1	89	99	330
5 ,, No 3,	599	15,205	282	203	172	110	.	.	106	97	79
6 Limerick Rural, *W.*	6,400	4,243	98	388	54	44	17	9	104	194	—290
7 Clarina,	22,880	3,606	53	35	32	21		.	17	18	18
8 Moroe,	28,047	4,097	80	55	43	37	—	.	33	22	25
99 LISTOWEL, part of.											
1 Glin,	24,672	4,301	105	59	56	49		.	31	28	46

Printed image digitised by the University of Southampton Library Digitisation Unit

BIRTHS AND DEATHS Registered in the Year 1901—REGISTRARS' DISTRICTS arranged by COUNTIES and SUPERINTENDENT REGISTRARS' DISTRICTS—*continued.*

REGISTRARS' DISTRICTS.	Area in Statute Acres.	Population in 1901.	Total. Births	Total. Deaths	Births. Including Illegitimate Births. Males	Births. Including Illegitimate Births. Females	Births. Illegitimate Births. Males	Births. Illegitimate Births. Females	Deaths. Males.	Deaths. Females.	Excess of Births over Deaths.
II.—PROVINCE OF MUNSTER—*con.*											
No. 100. MITCHELSTOWN, part of.											
1 Galbally,	25,593	4,236	79	49	46	33	1	–	23	26	30
2 Mitchelstown, No. 2,	13,958	1,205	34	19	18	16			10	9	15
101 NEWCASTLE.											
1 Abbayfeale,	37,724	7,430	195	103	109	86		–	54	49	92
2 Ardagh,	30,173	4,222	84	65	44	40	1	1	35	30	19
3 Broadford,	37,156	4,712	99	60	57	42			24	36	39
4 Feenagh,	20,913	2,879	62	43	35	27	1	–	20	23	19
5 Newcastle, *W.*,	17,896	4,648	91	104	48	43	4	6	56	48	—13
102 RATHKEALE.											
1 Askeaton,	22,183	2,820	48	45	24	24	–	–	18	27	3
2 Pallaskenry,	19,944	2,794	56	37	30	26			15	22	19
3 Rathkeale, No 1, *W.*,	14,436	3,354	87	93	47	40	5	3	54	39	—6
4 „ No. 2,	23,368	2,408	25	33	12	13		–	16	17	—8
5 Shanagolden,	21,956	3,615	68	55	33	35	–	–	24	31	13
103 TIPPERARY, part of											
1 Grean,	35,659	6,756	158	111	78	80		–	51	60	47
Tipperary Co. N.R.											
104 BIRR, part of.											
1 Riverstown,	27,428	2,051	41	27	20	21			12	15	14
105 BORRISOKANE.											
1 Borrisokane, *W.*,	27,453	3,308	74	53	33	41		1	31	22	21
2 Cloghjordan,	26,962	2,690	50	45	24	20			19	20	5
3 Terryglass,	27,435	2,484	34	34	18	16		.	14	20	.
106 NENAGH.											
1 Nenagh, *W.*,	35,500	8,308	202	156	110	92	5	5	88	68	46
2 Newport,	44,900	5,253	85	86	46	39	1	.	42	44	—1
3 Portroe,	30,435	3,948	44	52	20	24		.	26	26	—8
4 Silvermines,	30,740	3,057	67	40	27	40	–	.	17	23	27
5 Toomyvara,	41,504	4,336	80	59	44	36		.	30	23	21
107 ROSCREA, part of.											
1 Bourney,	35,751	3,127	50	56	21	29	–	.	29	27	—8
2 Roscrea, No. 1, *W.*,	21,789	4,890	92	94	48	44	3	1	47	47	—3
108 THURLES.											
1 Borrisoleigh,	32,064	4,922	113	61	58	55	2	.	29	32	52
2 Holycross,	19,579	2,688	47	44	21	26	.	.	26	18	3
3 Littleton,	31,958	3,146	62	25	27	35	.	.	12	13	37
4 Moyne,	25,730	3,087	44	33	22	22	.	.	18	15	11
5 Templemore,	13,722	3,803	63	42	35	28		–	18	24	21
6 Thurles, *W.*,	20,490	6,631	139	134	80	59	1	1	76	58	5
Tipperary Co. S.R.											
109 CALLAN, part of.											
1 Ballingarry,	20,379	3,100	85	45	39	46		1	28	17	40
2 Mullinahone,	21,484	2,542	66	51	39	27		–	21	30	15
110 CARRICK-ON-SUIR, part of.											
1 Carrick-on-Suir, *W.*,	6,085	5,841	178	190	81	97	3	6	94	96	—12
2 Garrangibbon,	19,974	2,243	38	29	23	15	2	1	16	13	9
111 CASHEL.											
1 Cashel, *W.*,	32,520	5,797	121	111	62	59	8	1	61	50	10
2 Fethard,	29,670	3,885	60	55	37	43		.	28	27	25
3 Killenaule,	28,513	3,357	63	44	32	31	.	.	27	17	19
4 Kilpatrick,	31,481	3,895	70	40	35	35	2	–	25	15	30
5 Tullamain,	33,954	3,248	42	32	20	22		–	18	14	10

Printed image digitised by the University of Southampton Library Digitisation Unit

BIRTHS AND DEATHS Registered in the Year 1901—REGISTRARS' DISTRICTS, arranged by COUNTIES and SUPERINTENDENT REGISTRARS' DISTRICTS—*continued.*

No.	REGISTRARS' DISTRICTS.	AREA in Statute Acres.	Population in 1901	TOTAL BIRTHS.	TOTAL DEATHS.	BIRTHS Including Illegitimate Births Males.	BIRTHS Including Illegitimate Births Females	BIRTHS Illegitimate Births Males.	BIRTHS Illegitimate Births Females	DEATHS Males.	DEATHS Females	Excess of Births over Deaths
	II.—PROVINCE OF MUNSTER—*con.*											
	112. CLOGHEEN.											
1	Ardfinnan,	41,535	4,460	90	54	52	38	—	—	32	22	36
2	Caher,	33,690	5,732	124	52	61	63	—	—	31	21	72
3	Clogheen, *W.*,	42,168	5,329	106	101	60	46	3	—	51	50	5
	113. CLONMEL, part of.											
1	Clonmel, *W.*,	6,767	11,023	251	266	122	129	9	8	136	130	—15
2	Kilsheelan, No 1,	17,432	1,671	29	21	14	15	—	—	11	10	8
3	Kiltinan,	11,139	894	22	12	11	11	—	1	5	7	10
4	Marlfield,	11,897	1,458	24	12	12	12	—	—	4	8	12
	114. TIPPERARY, part of											
1	Bansha,	41,772	3,931	84	60	41	43	—	3	36	24	24
2	Cappagh,	32,306	4,415	91	62	45	46	—	—	33	29	29
3	Emly,	24,663	4,569	77	61	46	31	—	1	33	28	16
4	Golden,	22,679	2,368	56	36	31	25	—	—	16	20	20
5	Tipperary, *W.*,	22,608	8,903	228	235	124	104	6	8	135	100	—7
	115 URLINGFORD, part of.											
1	Kilcooly,	24,644	2,766	77	61	41	36	1	—	31	30	16
	Waterford Co. and Co. Borough											
	116. CARRICK-ON-SUIR, part of.											
1	Carrickbeg	6,248	710	7	6	5	2	—	—	1	5	1
2	Portlaw,	11,198	1,942	42	33	23	19	1	3	14	19	9
3	Rathgormuck,	37,007	2,561	49	35	28	21	—	1	18	17	14
	117 CLONMEL, part of.											
1	Ballymacarbry,	15 967	1,649	28	38	12	16	—	—	21	17	—10
2	Kilsheelan, No 2,	12,191	738	15	10	8	7	—	—	4	6	5
3	St Mary's,	12,315	1,293	17	16	9	8	—	—	10	6	1
	118 DUNGARVAN.											
1	Dungarvan, *W.*,	23,441	7,410	150	151	80	70	3	3	74	77	—1
2	Ringville,	22,477	2,383	54	37	30	24	—	—	16	21	17
3	Seskinan,	30,433	2,549	53	39	29	24	—	1	19	20	14
4	Whitechurch,	17,633	2,624	43	45	17	26	1	2	21	24	—2
	119. KILMACTHOMAS											
1	Bunmahon,	23,639	2,922	74	36	38	36	1	1	21	15	38
2	Kilmacthomas, *W.*,	40,339	4,187	92	85	44	48	5	5	38	47	7
	120 LISMORE.											
1	Ballyduff	28,714	2,653	46	25	25	21	—	—	12	13	21
2	Cappoquin,	26 210	3,842	57	61	28	29	—	—	29	32	—4
3	Lismore, *W.*,	26,021	4,143	74	89	36	38	3	2	46	43	—15
4	Tallow,	16,103	2,635	50	44	26	24	—	—	20	24	6
	131 WATERFORD, part of											
1	Kilmeadan,	19,210	2,304	37	24	17	20	1	2	11	13	13
2	Tramore,	13,135	3 328	53	48	25	31	1	1	23	25	8
3	Waterford, Urban, No 1, *W.*,		14,794	350	366	182	168	20	17	187	179	—16
4	„ Urban, No. 3,	15,089	11,975	297	159	157	140	—	—	68	91	138
5	„ Rural, No 1,		756	17	17	9	8	—	—	8	9	—
6	„ Rural, No 2,		1 041	14	7	10	4	—	—	4	3	7
7	Woodstown,	20,397	4,033	98	57	49	49	—	—	24	33	41
	122 YOUGHAL, part of.											
1	Ardmore,	13,275	1,889	41	18	24	17	—	—	8	10	23
2	Clashmore,	20,710	2 829	38	29	20	18	—	1	15	14	9

Pnnted image digitised by the University of Southampton Library Digitisation Unit

BIRTHS AND DEATHS Registered in the Year 1901—REGISTRARS' DISTRICTS arranged by COUNTIES and SUPERINTENDENT REGISTRARS' DISTRICTS—*continued.*

REGISTRARS' DISTRICTS.	AREA in Statute Acres.	Population in 1901.	TOTAL. BIRTHS.	TOTAL. DEATHS.	BIRTHS. Including Illegitimate Births. Males.	BIRTHS. Including Illegitimate Births. Females.	BIRTHS. Illegitimate Births. Males.	BIRTHS. Illegitimate Births. Females.	DEATHS. Males.	DEATHS. Females.	Excess of Births over Deaths.
III.—PROVINCE OF ULSTER.											
Antrim Co.											
No. 123. ANTRIM.											
1 Antrim, *W.*	14,579	5,356	147	142	67	80	2	11	70	72	6
2 Connor,	21,610	3,636	85	71	41	44	2	4	36	35	14
3 Crumlin,	23,848	3,862	91	74	53	38	1	.	30	44	17
4 Doagh,	15,292	7,157	219	124	100	119	4	9	46	78	95
5 Randalstown,	20,625	5,329	117	96	63	54	3	5	38	58	21
6 Templepatrick,	21,173	4,132	121	57	74	47	4	2	23	34	64
124. BALLYCASTLE.											
1 Ballycastle, *W.*	45,206	5,772	116	127	53	63	3	2	58	68	—11
2 Croagh,	32,665	4,050	80	59	42	38	2	3	22	37	21
3 Cushendall,	34,526	2,804	46	34	29	17	2	.	17	17	12
125. BALLYMENA.											
1 Ahoghill,	14,360	6,015	124	92	64	60	6	5	43	43	32
2 Ballymena, *W.*	8,282	13,375	347	247	172	175	9	13	113	134	100
3 Broughshane,	30,066	5,077	104	74	50	54	2	5	35	39	30
4 Clogh,	26,925	5,277	123	84	59	63	6	3	39	45	38
5 Galgorm,	15,898	7,592	199	113	102	97	8	6	62	51	80
6 Glenwhirry,	32,711	4,840	122	61	61	61	2	4	27	34	61
7 Portglenone,	17,205	6,193	142	87	67	75	5	7	43	44	55
8 Toome,	15,715	4,707	96	90	51	45	2	3	38	58	.
126. BALLYMONEY.											
1 Ballymoney, *W.*	21,031	7,624	197	135	101	96	8	6	68	67	62
2 Bushmills,	12,690	3,359	80	48	37	43	2	2	29	19	32
3 Castlequarter,	35,831	4,043	92	70	40	52	3	1	34	36	22
4 Dervock,	20,719	3,847	89	61	50	39	3	3	35	26	28
5 Dirraw,	26,572	6,181	106	109	62	44	3	3	50	59	—3
6 Portrush,	3,589	2,622	57	33	29	28	1	3	16	17	24
127. BELFAST, part of.											
1 Belfast, Rural, No. 1,	3,398	5,326	115	100	57	58	2	3	49	51	15
2 ,, No. 2,	8,001	781	19	7	8	11	1	—	5	2	12
3 ,, No. 3,	3,031	1,333	26	9	14	12	—		3	6	17
4 ,, No. 4,	7,657	3,621	112	45	53	59		3	19	26	67
128. LARNE.											
1 Ballycarry,	14,214	4,073	95	61	47	48	.	2	30	31	34
2 Ballynure,	20,307	3,851	93	54	50	43	5		25	29	39
3 Carrickfergus,	16,702	8,528	198	143	101	97	4	4	67	82	49
4 Glenarm,	30,836	4,685	112	77	64	48	.	—	36	41	35
5 Larne, *W.*	30,360	11,353	345	222	172	173	17	14	113	109	123
6 Waterfoot,	5,376	534	6	6	4	2			2	4	—
129. LISBURN, part of.											
1 Dunmurry,	8,953	5,512	152	101	73	79	2	2	53	48	51
2 Glenavy,	13,173	3,417	72	56	33	39	1	1	22	34	16
3 Knocknadona,	16,525	3,866	84	81	36	43	4	1	36	45	3
4 Lisburn, *W.*	3,055	12,465	300	296	158	142	7	11	116	130	4
130. LURGAN, part of.											
1 Aghalee,	12,317	3,244	63	52	28	35	6	3	20	32	11
Armagh Co.											
131. ARMAGH.											
1 Armagh, *W.*	13,764	12,693	300	372	162	128	6	9	135	137	28
2 Blackwatertown,	16,815	4,231	81	106	33	48	1	1	41	65	—25
3 Keady,	35,932	9,677	191	157	98	93	4	1	88	69	34
4 Loughgall,	18,658	5,549	115	118	64	51	5	1	51	67	—3
5 Markethill,	25,361	6,156	131	134	70	61	.	2	72	62	—3
6 Rich Hill,	16,888	4,618	79	84	40	39	.	.	42	42	—5
7 Tynan,	19,760	3,932	67	66	35	32	.	.	28	38	1

Printed image digitised by the University of Southampton Library Digitisation Unit

BIRTHS AND DEATHS Registered in the Year 1901—REGISTRARS' DISTRICTS, arranged by COUNTIES and SUPERINTENDENT REGISTRARS' DISTRICTS—*continued.*

REGISTRARS' DISTRICTS.	Area in Statute Acres.	Population in 1901	Total Births	Total Deaths	Births Including Illegitimate Births Males	Births Including Illegitimate Births Females	Illegitimate Births Males	Illegitimate Births Females	Deaths Males	Deaths Females	Excess of Births over Deaths
III—PROVINCE OF ULSTER—*con.*											
No. 132 BANBRIDGE, part of.											
1 Tanderagee,	18,012	6,248	140	104	67	73	3	2	55	49	36
133 CASTLEBLAYNEY, part of.											
1 Crossmaglen, No 1,	18,988	6,020	146	97	88	58	1		41	56	49
2 Newtownhamilton, No. 1,	16,777	4,277	95	54	43	52	1	1	22	32	41
134 LURGAN, part of											
1 Lurgan, No 1, *W.*	6,690	14,325	337	316	203	184	15	10	161	155	71
2 ,, No 2,	7,777	3 483	78	54	43	35	1	1	21	33	24
3 Portadown,	11,721	15,620	434	285	232	202	7	13	140	145	149
4 Tartaraghan,	14,145	6,024	107	112	47	60	1	4	55	57	—5
135 NEWRY, part of											
1 Ballybot, *W.*	5,136	2,374	51	106	25	26	3	2	47	59	—55
2 Forkill,	11,479	3,206	74	62	38	36	—	—	37	25	12
3 Meigh,	13,852	4,482	94	99	48	46	—	—	51	48	—5
4 Mountnorris,	17,868	3,466	51	68	21	30	2	1	22	46	—17
5 Mullaghglass,	16,111	7,277	139	128	85	54	3		57	71	11
6 Pointzpass,	7,525	1,734	30	37	10	20	—	—	19	18	—7
Belfast Co Borough.											
136 BELFAST, part of											
1 Belfast Urban No. 1,	592	14,734	422	266	226	196	7	1	135	131	156
2 ,, No. 2,	847	47,959	1,642	591	818	824	10	12	507	484	651
3 ,, No. 3,	623	47,214	1,583	962	715	868	7	17	472	490	421
4 ,, No 4, *W.*	1,094	40,911	1,453	1,905	722	731	85	99	868	1,037	—452
5 ,, No. 5,	142	17,387	507	424	247	260	3	5	198	226	83
6 ,, No. 6,	1,832	48,122	1,045	803	533	512	5	6	366	436	243
7 ,, No. 7,	913	1 524	56	23	30	26	1		9	14	33
8 ,, No 8,	1 598	5,060	142	100	76	66	2	3	41	59	42
9 ,, No 9,	2,018	19,569	580	447	282	298	4	2	212	235	133
10 ,, No. 10,	478	23,064	794	477	410	384	8	8	232	245	317
11 ,, No 11,	1,126	34,802	1,071	604	541	530	6	4	260	344	467
12 ,, No 12,	693	33,538	1,308	609	650	658	8	7	275	334	699
13 ,, No 13,	2,342	15,006	504	224	266	238	1	6	103	121	280
14 ,, No 14,	418	240	9	4	6	3			3	1	5
Cavan Co.											
137 BAILLIEBOROUGH											
1 Bailieborough, *W.*	26 009	5,893	113	86	52	61	2	1	47	39	27
2 Kingscourt,	13,107	2,756	54	40	29	25	1	1	16	24	14
3 Shercock,	11 276	2,456	59	50	34	25			24	26	9
4 Termon	21,560	4,402	84	53	56	28			29	24	31
138 BAWNBOY, part of											
1 Ballyconnell, *W.*	30,694	4,853	95	87	54	41	1	1	43	44	8
2 Newtowngore, No. 2,	2 313	328	7	7	5	2			4	3	—
3 Swanlinbar,	28,901	4,392	71	48	31	40	—		21	27	23
139 CAVAN.											
1 Arvagh,	17,074	4,381	82	68	42	40	1	1	29	39	14
2 Ballyhaise,	19,789	3 770	72	55	43	29			27	28	17
3 Bellananagh,	22,043	5,017	96	77	46	56			44	33	19
4 Belturbet,	21,622	4,893	88	68	46	42	2		35	33	20
5 Cavan, *W.*	21,028	6 483	137	151	61	76	3	4	86	65	—14
6 Killeshandra,	17,027	3,280	59	58	32	27		2	23	35	1
7 Kilnaleck,	21,246	4,621	84	71	45	39			29	42	13
8 Stradone,	21,245	4,549	86	54	49	37			28	26	32

Printed image digitised by the University of Southampton Library Digitisation Unit

BIRTHS AND DEATHS Registered in the Year 1901—REGISTRARS' DISTRICTS, arranged by COUNTIES and SUPERINTENDENT REGISTRARS' DISTRICTS—*continued.*

REGISTRARS' DISTRICTS.	Area in Statute Acres.	Population in 1901.	Total. Births.	Total. Deaths.	Births. Including Illegitimate Births. Males.	Births. Including Illegitimate Births. Females.	Births. Illegitimate Births. Males.	Births. Illegitimate Births. Females.	Deaths. Males.	Deaths. Females.	Excess of Births over Deaths.
III.—PROVINCE OF ULSTER—*con*											
No. 140 COOTEHILL, part of.											
1 Cootehill, *W.*	21,216	5,615	123	114	55	68	2	3	53	61	8
2 Drum, No. 2,	21,513	4,320	82	56	46	36	.	.	30	26	26
3 Tullyvin,	26,653	5,499	91	81	50	41	.	.	35	46	10
141. ENNISKILLEN, part of.											
1 Holywell, No. 2,	40,507	5,524	102	66	64	38	.	.	36	30	36
142. GRANARD, part of.											
1 Finnea, No. 2,	12,720	2,980	41	47	26	15	—	.	19	28	—6
2 Scrabby, No. 1,	7,561	1,933	36	35	21	15	—	—	20	13	3
143 OLDCASTLE, part of.											
1 Ballyjamesduff,	19,483	4,920	100	62	57	43	.	2	36	26	38
2 Virginia,	22,438	4,688	91	63	50	41	2	.	35	28	28
Donegal Co.											
144. BALLYSHANNON, part of											
1 Ballintra,	16 067	2,058	38	26	14	24			13	13	12
2 Ballyshannon, *W.*	25,440	7,127	149	147	82	67	3	1	71	70	2
145. DONEGAL											
1 Donegal, *W.*	43,421	5,279	94	85	52	42	1	1	41	44	9
2 Dunkineely,	17,561	3,030	80	60	47	33	1	.	24	36	20
3 Lagby,	29,492	3,857	70	53	37	33	—	.	26	27	17
4 Mountcharles,	33,930	5,416	103	93	50	53	.	.	49	44	10
5 Pettigoe,	36,007	2,238	42	25	23	19	2	1	15	10	17
146. DUNFANAGHY.											
1 Crossroads,	51,351	5,863	171	80	92	79	.	1	33	42	91
2 Dunfanaghy, *W.*	32,215	4,707	125	71	68	57	2	2	37	34	54
3 Gweedore,	41,227	4,876	115	57	61	54		.	33	25	58
4 Tory Island,	735	335	7	10	4	3	.	—	4	6	—3
147 GLENTIES.											
1 Ardara,	44 803	5,008	92	84	44	48	1	.	39	45	8
2 Carrick,	45,589	5,344	104	95	50	54	1	.	45	50	9
3 Doocharry,	49 391	3,519	82	63	41	41		.	33	33	19
4 Dunglow, No. 1,	29,179	3,983	80	51	38	42			23	28	29
5 ,, No. 2,	22,763	7,399	203	88	109	94	1	2	49	39	115
6 Glenties *W.*	43,219	3,915	53	65	25	28			27	38	—12
7 Killybegs,	22,530	3,723	73	50	42	31	1	1	24	26	23
148 INISHOWEN.											
1 Buncrana,	35,618	6,031	165	86	88	77	.	.	38	48	79
2 Carndonagh, *W.*	35,339	4,762	117	93	61	56	.	.	45	48	24
3 Clonmany,	23,381	4,481	126	73	67	59	—	.	40	33	53
4 Malin,	26 403	5,763	117	73	67	50		.	43	30	44
5 Moville,	38,677	7,906	180	108	103	77	.	1	48	60	72
149 LETTERKENNY.											
1 Church Hill,	60,137	4,218	79	61	47	32	2	2	27	34	18
2 Letterkenny, *W.*	22,490	8,141	130	144	73	57	4	2	72	72	—14
3 Manorcunningham,	18,618	2,721	54	33	29	45	—	1	16	17	21

Printed image digitised by the University of Southampton Library Digitisation Unit

BIRTHS AND DEATHS Registered in the Year 1901—REGISTRARS' DISTRICTS, arranged by COUNTIES and SUPERINTENDENT REGISTRARS' DISTRICTS—*continued.*

REGISTRARS' DISTRICTS.	Area in Statute Acres.	Population in 1901.	TOTAL. Births	TOTAL. Deaths	Births. Including Illegitimate Births. Males.	Births. Including Illegitimate Births. Females.	Births. Illegitimate Births. Males.	Births. Illegitimate Births. Females.	Deaths. Males.	Deaths. Females.	Excess of Births over Deaths.
III.—PROVINCE OF ULSTER—*con.*											
No 150. LONDONDERRY, part of—											
1 Burt,	20,264	2,848	86	51	41	45	2	.	26	25	35
2 Kilderry,	20,539	2,611	48	28	21	27			15	13	20
3 Killea,	18,145	3,174	81	50	39	42	1	4	19	31	31
151 MILLFORD—											
1 Fanad,	26,817	5,212	122	51	67	55			23	28	71
2 Kilmacrenan & Milford, W.	28,658	4 242	90	74	42	48	1	2	34	40	16
3 Rathmelton,	19,553	3,825	77	57	45	32	2	2	26	31	20
4 Rathmullan,	11,838	2,424	66	45	37	29	1		22	23	21
5 Rosgull,	24,468	4,556	89	53	38	51	.	1	29	24	36
152 STRABANE, part of.											
1 Castlefinn,	28,532	5,583	138	94	71	67	1	.	52	42	44
2 Raphoe,	24,571	4,880	105	75	55	59	2		45	30	30
153 STRANORLAR—											
1 Cloghan,	53,964	4,573	70	59	34	36			33	26	11
2 Killygordon,	36,760	3,843	68	59	30	38			30	29	9
3 Stranorlar, W.,	30,427	5,291	119	91	65	54	4	3	47	44	28
Down Co.											
154 BANBRIDGE, part of.											
1 Ballyward,	24,729	6,186	136	128	67	69	2	2	61	67	8
2 Banbridge, W.	24,693	14,559	343	351	191	152	9	10	171	180	—8
3 Crossgar,	16 269	3 007	63	64	29	34		1	35	29	—1
4 Dromore,	15,002	6,943	172	111	81	91	10	4	53	58	61
5 Loughbrickland,	26,445	5,471	106	117	51	55	2	3	54	63	—11
155 BELFAST, part of.											
1 Castlereagh, No 1,	6,717	1,801	39	27	18	21		1	12	15	12
2 ,, ,, 2,	5,886	6,244	129	76	62	67	1	1	34	42	53
156 DOWNPATRICK.											
1 Ballynahinch,	28,208	7,284	149	118	70	79	4	3	62	56	31
2 Clough,	23,874	6,230	134	94	76	58	1	1	46	48	40
3 Downpatrick, W.,	18,727	6,513	140	236	70	70	7	5	131	105	—96
4 Killough,	17,345	3,609	74	77	34	40		4	33	44	—3
5 Killyleagh,	25,671	7,449	155	134	75	80	8	4	54	80	21
6 Portaferry,	16,046	4,548	116	87	65	51	1	1	39	48	29
7 Strangford,	17,575	3,236	74	54	41	33		1	25	29	20
157. KILKEEL											
1 Bryansford,	21,423	4,824	110	108	59	51	1	2	51	57	2
2 Kilkeel, No 1,	28,502	6 922	197	101	98	99	2	3	36	65	96
3 ,, No 2, W.,	19,376	4,702	135	99	65	70	3	4	50	49	36
4 Rosstrevor,	12,534	2,683	67	42	39	28	1	1	23	19	25
158 LISBURN, part of											
1 Annahilt,	17,647	3,925	73	67	39	40	3		35	32	12
2 Ballylesson,	11,961	4,296	81	69	44	37	.		39	30	12
3 Drumbeg,	10,379	4,104	92	66	29	63	1	1	33	33	26
4 Hillsborough,	18,777	5,687	127	112	68	59	3	2	58	54	15
5 Saintfield,	12,571	2,931	67	56	34	33	1	2	25	31	11

Printed image digitised by the University of Southampton Library Digitisation Unit

BIRTHS AND DEATHS Registered in the Year 1901.—REGISTRARS' DISTRICTS, arranged by COUNTIES and SUPERINTENDENT REGISTRARS' DISTRICTS—*continued.*

REGISTRARS' DISTRICTS.	Area in Statute Acres.	Population in 1901.	Total Births.	Total Deaths.	Births Including Illegitimate Births. Males.	Births Including Illegitimate Births. Females.	Illegitimate Births. Males.	Illegitimate Births. Females.	Deaths Males.	Deaths Females.	Excess of Births over Deaths.
III.—PROVINCE OF ULSTER—*con.*											
No. 159 LURGAN, part of.											
1 Moira,	15,441	4,986	110	75	57	53	1	4	33	42	35
2 Waringstown,	11,852	6,036	144	107	77	67	3	2	58	49	37
160. NEWRY, part of											
1 Donaghmore,	13,526	2,416	58	56	31	27	–	–	21	35	2
2 Newry, No. 1,	2,777	6,227	154	84	79	75	1	1	33	51	70
3 " " 2,	8,641	9,462	241	174	125	116	–	2	83	81	67
4 Rathfryland,	27,834	6,547	143	104	82	61	2	1	47	57	39
5 Warrenpoint,	13,223	4,841	95	112	47	48	1	1	49	63	–17
161. NEWTOWNARDS											
1 Bangor,	17,017	9,666	211	136	104	107	3	5	58	78	75
2 Comber,	16,650	5,370	150	83	88	62	4	2	38	45	67
3 Donaghadee,	9,593	5,014	111	101	63	48	3	3	42	59	10
4 Greyabbey,	18,674	6,094	162	108	85	77	5	2	52	56	54
5 Kilmood,	14,691	3,696	82	59	47	35	1	1	25	34	23
6 Newtownards, *W.*,	17,350	12,080	325	278	166	159	22	11	122	156	47
Fermanagh Co.											
162. BALLYSHANNON, part of											
1 Belleek,	31,687	4,374	73	60	39	39	.	.	21	39	18
2 Church Hill,	26,709	1,813	33	27	16	17			15	12	6
163 CLONES, part of											
1 Newtown Butler,	21,732	3,843	59	53	37	22		1	29	24	6
2 Rosslea,	23,972	3,977	81	70	41	40			37	33	11
164. ENNISKILLEN, part of											
1 Ely,	40,250	4,012	76	60	44	32	1		28	32	16
2 Enniskillen, *W.*,	30,628	9,986	223	190	113	110	7	7	89	101	33
3 Florencecourt,	41,562	5,012	85	81	50	35			40	41	4
4 Holywell, No. 1	9,030	918	19	18	12	7			9	9	1
5 Lisbellaw,	10,623	1,758	34	19	17	17			6	13	15
6 Tempo,	24,955	3,930	78	49	37	41	2	3	27	22	29
165. IRVINESTOWN, part of											
1 Clonelly,	7,950	1,097	21	21	8	13		1	11	10	
2 Ederney,	31,836	4,839	87	67	48	39	1	1	38	29	20
3 Irvinestown, *W.*	17,963	5,824	85	96	35	50	5	4	46	50	–11
166. LISNASKEA											
1 Brookeborough	35,197	4,731	122	90	60	62		.	46	44	32
2 Derrylin,	26,360	4,874	87	79	53	34		.	42	37	8
3 Lisnaskea, *W.*,	25,417	4,321	94	81	53	41	5	2	43	38	13
4 Maguiresbridge,	11,114	2,121	44	22	24	20	1		13	9	22
Londonderry Co. and Co. Borough.											
167 COLERAINE											
1 Aghadowey,	28,041	5,114	104	75	33	51	3	3	34	41	29
2 Articlave,	24,893	3,671	79	57	42	37	2	1	33	24	22
3 Coleraine, *W.*,	9,294	8,502	229	155	122	107	11	5	74	81	74
4 Garvagh,	28,080	4,305	92	73	49	43	3	1	31	42	19
5 Kilrea,	22,363	5,623	116	94	59	57	2	2	45	49	22
6 Portstewart,	9,116	2,703	62	44	32	30	5	2	19	25	18

Printed image digitised by the University of Southampton Library Digitisation Unit

BIRTHS AND DEATHS Registered in the Year 1901—REGISTRARS' DISTRICTS, arranged by COUNTIES and SUPERINTENDENT REGISTRARS' DISTRICTS—*continued.*

REGISTRARS' DISTRICTS.	AREA in Statute Acres.	Population in 1901.	TOTAL		BIRTHS.				DEATHS.		Excess of Births over Deaths.
			BIRTHS.	DEATHS.	Including Illegitimate Births.		Illegitimate Births.				
					Males.	Females.	Males.	Females.	Males.	Females.	
III.—PROVINCE OF ULSTER—*con*											
168. LIMAVADY.											
1 Ballykelly,	30,329	4,644	106	94	58	48	3	1	51	43	12
2 Bellarena,	26,040	3,235	66	62	37	29	3	2	37	25	4
3 Dungiven,	42,318	4,642	95	85	49	46	2	2	43	42	10
4 Feeny,	29 653	2,520	65	44	41	24	1	.	21	23	21
5 Limavady, *W.*	24,371	5,582	130	103	62	68	3	7	49	54	27
169. LONDONDERRY, part of											
1 Claudy,	30,304	4,742	83	77	36	47	2	.	35	42	6
2 Eglinton,	25,291	3,898	98	70	54	44	1	1	30	40	28
3 Londonderry, Urban, No. 1,	114	9,443	219	156	122	97	1	1	70	86	63
4 " " No. 2,	1,250	22,350	632	422	338	294	8	6	203	214	210
5 Lower Liberties,	7,503	2,292	61	20	30	31	4	1	13	7	41
6 Upper "	3,905	830	13	6	5	8	.	.	2	4	7
7 Waterside, Urban, *W.*	800	8,039	249	199	133	118	8	9	92	107	50
8 Waterside, Rural,	16,005	3,218	66	41	41	25	1	1	20	21	25
170. MAGHERAFELT.											
1 Bellaghy,	26,352	9,463	195	143	112	83	5	1	67	76	52
2 Draperstown,	41,065	6,343	123	124	64	59	.	.	67	57	—1
3 Maghera,	34,799	8,648	195	143	96	99	2	4	70	73	52
4 Magherafelt, *W.*,	22,496	7,827	153	167	76	77	2	4	94	73	—14
5 Moneymore,	32,607	6,711	118	115	57	61	8	3	59	56	3
Monaghan Co.											
171. CARRICKMACROSS.											
1 Carrickmacross, *W.*,	22,718	5,889	93	86	50	43	3	2	48	38	7
2 Donaghmoyne,	25,347	5,746	123	104	59	64	.	1	48	56	19
3 Raferagh,	17,586	3,307	81	58	43	38	1	.	30	28	23
172. CASTLEBLAYNEY, part of											
1 Ballybay,	25,065	6,504	121	118	60	61	.	1	60	58	3
2 Castleblayney, *W.*,	27,430	7,830	165	179	90	75	5	3	82	97	—14
3 Crossmaglen, No. 2,	5,808	1,100	21	15	13	8	.	.	8	7	6
4 Newtownhamilton, No. 2,	5,458	884	14	20	4	10	.		13	7	—6
173. CLONES, part of.											
1 Clones, *W.*,	27,800	8,028	131	134	70	61	4	3	73	61	—3
174. COOTEHILL, part of.											
1 Dawsongrove,	22,236	4,941	96	80	48	48	.	.	47	33	16
2 Drum, No. 1,	8,226	1,479	28	18	16	12	.	.	6	12	10
175. MONAGHAN.											
1 Bragan,	12,388	1,585	23	29	14	9	.	.	12	17	—6
2 Castleshane,	23,874	5,251	95	91	52	43	1	.	46	45	4
3 Glaslough,	23,351	4,322	74	71	38	36	.	.	35	36	3
4 Kilmore,	18,327	4,374	83	77	41	42	1	.	29	48	6
5 Monaghan, *W.*,	17,650	7,622	159	186	62	77	2	8	102	84	—47
6 Scotstown,	29,562	5,347	102	106	53	49	...	1	52	54	—4

Printed image digitised by the University of Southampton Library Digitisation Unit

BIRTHS AND DEATHS Registered in the Year 1901—REGISTRARS' DISTRICTS, arranged by COUNTIES and SUPERINTENDENT REGISTRARS' DISTRICTS—*continued.*

REGISTRARS' DISTRICTS.	AREA in Statute Acres.	Population in 1901.	TOTAL. BIRTHS.	TOTAL. DEATHS.	BIRTHS. Including Illegitimate Births. Males.	BIRTHS. Including Illegitimate Births. Females.	BIRTHS. Illegitimate Births. Males.	BIRTHS. Illegitimate Births. Females.	DEATHS. Males.	DEATHS. Females.	Excess of Births over Deaths.
III—PROVINCE OF ULSTER—*con.*											
Tyrone Co.											
No. 176. CASTLEDERG.											
1 Castlederg, *W.*	23,762	5,266	110	96	53	57	.	4	39	57	14
2 Drumquin,	22,734	2,391	37	41	23	14	.	.	19	22	—4
3 Killeter,	45,290	4,132	72	73	39	33	.	1	35	38	—1
177. CLOGHER.											
1 Aughnacloy,	10,170	2,386	54	45	30	24	1	.	25	20	9
2 Ballygawley,	22,494	3,714	55	55	25	30	.	1	31	24	.
3 Clogher, *W.*	31,018	4,926	88	93	51	37	6	2	61	32	—5
4 Fivemiletown,	25,596	3,290	60	50	28	32	2	2	22	28	10
178. COOKSTOWN.											
1 Coagh,	11,180	3,970	89	60	52	37	.	1	31	29	29
2 Cookstown, *W.*	32,979	9,967	198	173	102	96	7	4	84	89	25
3 Pomeroy,	36,524	5,656	97	109	49	48	.	2	55	54	—12
4 Stewartstown,	16,037	4,022	74	66	36	38	1	3	24	42	8
179. DUNGANNON.											
1 Benburb,	17,339	4,298	96	69	45	51	.	1	26	43	27
2 Caledon and Ballymagran,	18,792	3,206	65	62	33	32	.	1	29	33	3
3 Clonavaddy,	31,575	6,087	84	98	52	32	1	.	41	57	—14
4 Coal Island,	20,322	8,225	169	171	94	75	1	.	84	87	—2
5 Dungannon, *W.*	22,160	10,747	228	237	124	104	3	6	104	133	—9
180. IRVINESTOWN, part of.											
1 Trillick,	24,131	4,335	70	75	37	30	1	2	33	42	1
181. OMAGH.											
1 Dromore,	22,145	3,007	69	66	35	34	.	2	39	27	3
2 Dramquin,	20,698	2,939	50	42	24	26	.	1	18	24	8
3 Fintona,	27,162	5,235	85	98	39	43	.	.	35	43	—13
4 Gortin,	55,597	5,765	96	81	46	44	1	1	35	46	9
5 Omagh, No 1, *W.*	39,592	11,196	243	273	115	128	4	10	158	115	—30
6 ,, No 2,	35,489	4,626	63	68	35	28	.	.	36	32	—5
7 Sixmilecross,	29,130	5,185	77	82	36	41	1	.	32	50	—5
182. STRABANE, part of.											
1 Donnamannagh,	32,091	4,700	106	77	58	50	3	3	44	33	29
2 Newtownstewart,	29,265	6,124	151	97	81	70	.	3	53	44	54
3 Plum-Bridge,	55,665	5,125	95	63	54	41	.	.	29	34	32
4 Strabane, *W.*	19,371	9,457	278	204	133	133	7	15	110	94	74

Printed image digitised by the University of Southampton Library Digitisation Unit

BIRTHS AND DEATHS Registered in the Year 1901.—REGISTRARS' DISTRICTS arranged by COUNTIES and SUPERINTENDENT REGISTRARS' DISTRICTS—*continued.*

REGISTRARS' DISTRICTS.	AREA in Statute Acres.	Population in 1901.	TOTAL		BIRTHS				DEATHS		Excess of Births over Deaths
					Including Illegitimate Births		Illegitimate Births.				
			BIRTHS.	DEATHS.	Males.	Females.	Males.	Females.	Males.	Females.	
IV.—PROVINCE OF CONNAUGHT.											
Galway Co.											
No. 183 BALLINASLOE, part of—											
1 Ahascragh,	17,330	1,533	38	19	18	20	.	.	7	12	19
2 Ballinasloe, *W.*,	20,814	6,473	125	154	71	54	2	1	66	88	—29
3 Killaan,	27,600	2,702	59	32	29	30	.	.	9	23	27
4 Kiltormer,	27,907	2,806	55	47	32	23	.	.	22	25	8
5 Laurencetown,	31,919	2,084	38	25	28	10	.	.	10	9	13
184 CLIFDEN.											
1 Clifden, *W.*,	40,884	6,567	142	94	73	69	2	1	40	54	48
2 Inishbofin,	3,261	891	17	10	6	11	.	.	5	5	7
3 Renvyle,	44,884	3,843	112	53	49	63	.	1	30	33	59
4 Roundstone, No. 1,	72,074	3,237	68	38	31	37	1	1	21	17	30
5 „ No. 2,	32,679	4,189	89	59	46	43	.	1	31	28	30
185 GALWAY.											
1 Galway, No. 1,	10,293	8,355	187	152	111	76	1		84	68	35
2 „ No. 2, *W.*,	11,108	7,770	182	203	99	83	4	5	102	101	—21
3 „ No. 3 (Arran),	11,579	2,863	77	46	42	35			22	24	31
4 Moycullen,	25,042	2,293	44	41	22	22	1		18	23	3
5 Oranmore,	30,370	3,740	74	44	42	42			23	21	30
6 Spiddle,	63,435	5,737	161	62	82	79			34	28	99
7 Turloughmore,	46,709	5,707	113	53	53	60	.	1	27	26	60
186. GLENNAMADDY											
1 Dunmore,	17,314	2,389	52	22	22	30			12	10	30
2 Glennamaddy, *W.*,	40,206	6,483	130	73	71	59			34	39	57
3 Williamstown,	42,751	7,705	186	95	90	96		.	49	46	91
187. GORT.											
1 Ardrahan,	36,854	3,233	63	24	30	33			18	6	39
2 Gort, *W.*,	33,440	5,079	91	97	49	42	1	2	45	52	—6
3 Kinvarra,	36,032	3,974	82	57	37	45			33	24	25
188. LOUGHREA											
1 Athenry,	56,440	5,916	126	81	63	63			35	46	45
2 Bullaun,	55,862	4,445	75	56	40	35	1		27	29	19
3 Loughrea, *W.*,	29,669	4,912	115	101	56	59	3	3	43	58	14
4 Woodford,	56,956	4,853	100	47	61	39		.	28	19	53
189. MOUNTBELLEW.											
1 Clonbrock,	23,966	4,057	96	51	49	47	.	.	25	26	45
2 Killeroran,	31,918	5,217	132	68	64	68	.	.	37	31	64
3 Monuntbellew, *W.*,	40,520	5,745	124	102	60	64	1	.	52	50	22
190 OUGHTERARD											
1 Cloonbur, No. 1,	27,440	3,781	85	48	48	37		.	21	27	37
2 „ No. 2,	31,426	1,428	39	13	17	22			8	5	26
3 Lettermore,	44,535	8,030	201	85	97	104			37	48	116
4 Oughterard, *W.*,	70,085	4,493	117	82	65	52		.	41	41	35
191, PORTUMNA.											
1 Eyrecourt	31,463	3,180	58	48	30	28		.	28	20	10
2 Portumna, No. 1, *W.*,	30,622	4,681	88	73	36	52		1	41	32	15
3 „ No. 2,	15,179	1,193	32	23	18	14	.	.	14	9	9

Printed image digitised by the University of Southampton Library Digitisation Unit

BIRTHS AND DEATHS Registered in the Year 1901—REGISTRARS' DISTRICTS, arranged by COUNTIES and SUPERINTENDENT REGISTRARS' DISTRICTS—*continued.*

REGISTRARS' DISTRICTS.	AREA in Statute Acres.	Population in 1901.	TOTAL BIRTHS	TOTAL DEATHS.	BIRTHS. Including Illegitimate Births: Males	BIRTHS. Including Illegitimate Births: Females	BIRTHS. Illegitimate Births: Males	BIRTHS. Illegitimate Births: Females	DEATHS: Males.	DEATHS: Females.	Excess of Births over Deaths.
IV.—PROVINCE OF CONNAUGHT—*con.*											
No. 192 TUAM.											
1 Abbey,	34,526	4,293	105	45	50	55	.	1	22	23	60
2 Dunmore,	36,518	7,589	146	97	73	73	.	.	53	44	49
3 Headford,	47,000	5,902	116	90	67	49	.	.	39	51	26
4 Tuam, No 1, *W.*	34,380	6,511	126	132	65	61	.	1	53	79	—6
5 „ No 2,	38,840	6,629	120	77	68	52	.	.	34	43	43
Leitrim Co.											
193 BALLYSHANNON, part of.											
1 Kinlough.	31,425	5,229	97	81	54	43	1	.	37	44	16
194. BAWNBOY, part of.											
1 Ballinamore,	26,605	5,873	117	65	60	57	.	.	36	29	52
2 Newtowngore, No 1,	16,183	3,014	52	35	26	26	.	.	14	21	17
195. CARRICK-ON-SHANNON, part of.											
1 Drumshanbo,	33,789	5,722	91	68	49	42	.	.	39	26	26
2 Jamestown, *W.*	29,695	7,317	119	102	75	44	.	.	50	52	17
196 MANORHAMILTON.											
1 Drumahaire,	31,379	5,982	151	84	79	72	1	2	34	50	67
2 Drumkeeran,	30,973	4,872	103	64	37	66	.	.	36	28	39
3 Lurganboy,	45,802	4,735	94	60	51	43	.	.	31	29	34
4 Manorhamilton, *W.*	36,703	6,745	142	118	79	63	4	.	56	62	24
197. MOHILL.											
1 Carrigallen,	18,542	3,920	76	44	44	32	.	.	27	17	32
2 Mohill, *W.*	26,232	6,512	129	105	56	73	.	2	52	53	24
3 Ballinamore,	29,127	5,764	118	81	64	35	.	.	40	41	38
4 Rowan	19,055	3,658	74	56	31	43	.	.	21	35	18
Mayo Co.											
198 BALLINA.											
1 Ballina, *W.*	73,811	18,480	313	164	168	145	3	1	87	77	149
2 Crossmolina,	76,617	6,173	124	71	63	61	1	.	42	29	53
199. BALLINROBE.											
1 Ballinrobe, *W.*	37,482	7,393	153	80	84	69	2	1	45	35	73
2 Cappaghduff,	36,153	3,777	110	40	61	49	.	.	19	21	70
3 Cong,	32,304	4,593	95	60	46	43	.	.	33	27	35
4 Hollymount,	41,205	5,335	89	46	44	45	.	.	25	21	43
200 BELMULLET.											
1 Bangor,	79,445	4,326	98	36	56	42	.	.	17	19	62
2 Binghamstown, *W.*	32,131	5,114	139	59	68	65	.	.	30	29	74
3 Knocknalower,	67,670	4,405	108	68	47	56	.	.	34	34	35

Printed image digitised by the University of Southampton Library Digitisation Unit

BIRTHS AND DEATHS Registered in the Year 1901—REGISTRARS' DISTRICTS, arranged by COUNTIES and SUPERINTENDENT REGISTRARS' DISTRICTS—*continued.*

REGISTRARS' DISTRICTS.	Area in Statute Acres.	Population in 1901	TOTAL.		BIRTHS.				DEATHS		Excess of Births over Deaths.
			BIRTHS.	DEATHS.	Including Illegitimate Births.		Illegitimate Births.				
					Males.	Females.	Males.	Females.	Males.	Females.	
IV—PROVINCE OF CONNAUGHT—*con.*											
No. 201. CASTLEBAR.											
1 Balla,	43,071	8,976	215	100	108	107	.	.	53	47	115
2 Castlebar, No 1, *W.*,	49,478	11,350	247	201	129	118	2	4	116	85	46
3 „ No. 2,	48,644	6,196	112	42	61	51	.		20	22	70
202 CLAREMORRIS											
1 Ballindine,	34,553	7,239	184	90	102	82	.		44	46	94
2 Ballyhaunis,	41,323	10,879	281	150	142	139		.	75	75	131
3 Claremorris, *W.*,	34,914	7,702	155	100	82	73		.	48	52	55
203. KILLALA.											
1 Ballycastle,	79,742	4,762	113	38	62	51	1	1	24	14	75
2 Killala, *W.*,	25,418	3,492	76	44	44	32		2	24	20	32
204 SWINEFORD.											
1 Foxford,	21,912	5,602	132	73	65	67	.	.	36	37	59
2 Kilkelly,	40,263	10,879	259	135	137	122	1	.	63	72	124
3 Kiltamagh,	22,700	7,749	195	122	103	92			62	60	73
4 Lowpark,	35,973	9,825	242	119	124	118			64	55	123
5 Swineford, *W.*,	30,712	10,110	261	154	135	126	1	2	75	79	107
205. WESTPORT.											
1 Achill,	36,347	4,929	180	79	89	91			38	41	101
2 Ballycroy,	70,606	3,635	78	28	50	28			15	13	50
3 Bundorragha,	31,038	275	7	2	6	1			1	1	5
4 Islandeady,	32,656	4,959	110	52	55	55			28	24	58
5 Lousburgh,	70,250	6,582	172	80	103	69	1		43	37	92
6 Newport,	64,218	5,508	131	73	69	62	.		41	32	58
7 Westport, *W.*,	42,404	9,234	204	134	111	93	2	1	55	79	70
Roscommon Co.											
206 ATHLONE, part of											
1 Athlone, No. 2,	16,668	2,941	57	35	28	29			17	18	23
2 Brideswell,	36,291	4,449	88	40	45	43		1	19	21	48
3 Kiltoom,	27,752	3,311	61	38	32	29		.	19	19	23
207 BALLINASLOE, part of											
1 Creagh,	35,033	3,631	69	37	40	29	1	1	17	20	32
208 BOYLE, part of											
1 Ballinameen,	26,759	5,167	84	75	39	45		.	34	41	9
2 Ballyfarnan, No. 1,	1,871	463	10	5	5	5		.	2	3	5
3 Boyle, No 1, *W.*,	32,653	6,987	128	121	66	62	1	.	59	62	7
4 Keadew,	21,372	4,251	89	52	48	41			27	25	37
209 CARRICK ON SHANNON, part of											
1 Aughrim,	37,518	9,241	88	83	35	53	.	.	38	45	5

Printed image digitised by the University of Southampton Library Digitisation Unit

BIRTHS AND DEATHS Registered in the Year 1901—REGISTRARS' DISTRICTS, arranged by COUNTIES and SUPERINTENDENT REGISTRARS' DISTRICTS—*continued.*

REGISTRARS' DISTRICTS.	Area in Statute Acres.	Population in 1901.	TOTAL		BIRTHS				DEATHS.		Excess of Births over Deaths.
					Including Illegitimate Births		Illegitimate Births				
			BIRTHS.	DEATHS.	Males.	Females	Males.	Females	Males.	Females	
IV.—PROVINCE OF CONNAUGHT—*con.*											
No 210. CASTLEREAGH.											
1 Ballaghaderreen,	45,702	12,511	270	165	128	142	.	.	76	89	105
2 Castleplunket,	28,550	2,625	44	31	14	30	.	.	18	13	13
3 Castlereagh, *W.*,	51,028	11,713	230	134	111	119	1	2	72	62	96
4 Frenchpark,	38,383	6,727	142	79	76	66	.	.	33	46	63
211 ROSCOMMON.											
1 Athleague,	36,153	3,976	72	64	44	28	.	.	31	33	8
2 Ballyleague,	41 613	5,727	98	95	44	55	.	.	50	45	4
3 Roscommon, *W.*	36,549	5,461	101	94	50	51	2	2	51	43	7
212 STROKESTOWN.											
1 Elphin,	25,187	3,850	66	54	27	39	.	.	23	31	12
2 Roosky,	33,480	5,662	94	85	42	52	.	.	36	49	9
3 Strokestown, *W.*	31,662	6,046	117	114	55	62		.	58	56	3
Sligo Co											
213 BOYLE, part of											
1 Ballyfarnan, No 2,	22,892	3,344	57	48	32	25	.	1	26	23	9
2 Boyle, No 2,	19,796	3,097	63	30	36	27		.	15	15	33
3 Gurteen,	32,837	7,316	125	87	80	45			40	47	38
214 DROMORE WEST											
1 Castleconor,	21,947	3,008	85	48	48	37	.	.	25	23	37
2 Easky, *W.*,	42,294	5,049	98	72	52	46	1	.	40	32	26
3 Skreen,	32,822	4,017	53	43	30	23	.		22	21	10
215 SLIGO.											
1 Ballymote,	19,136	4,496	92	53	46	46	.	.	39	14	39
2 Carney, No. 1,	22,087	5,040	109	92	51	49	.	1	38	54	3
3 ,, No 2,	22,469	3,982	83	63	40	43	.	.	34	29	20
4 Collooney,	25,715	4,159	87	59	39	48	.	.	31	23	28
5 Riverstown,	23,561	4,359	76	61	37	39	.	.	36	25	15
6 Sligo, No 1, *W.*	16,384	5,803	92	194	50	42	2	2	94	100	-102
7 ,, No 2,	14,456	10,249	250	146	139	111		1	73	73	104
216 TOBERCURRY.											
1 Aclare,	46,178	8,571	205	110	91	114	.	.	49	61	95
2 Coolaney,	34,302	3,605	76	62	39	37	.	.	30	32	14
3 Tobercurry, *W.*	45,329	7,028	131	130	54	77	..	1	64	66	1

Printed image digitised by the University of Southampton Library Digitisation Unit

Note.—The Number of Marriages *Registered in each Quarter of the Year* 1901 *will be found stated in the Abstract of Marriages commencing at Page* 24.

Pnnted image digitised by the University of Southampton Library Digitisation Unit

TABLES

SHOWING THE

NUMBER OF BIRTHS

AND

DEATHS

REGISTERED IN EACH OF THE FOUR QUARTERS OF THE YEAR,

ALSO

DEATHS AT DIFFERENT AGES, AND CAUSES OF DEATH,

IN

1901.

Pnnted image digitised by the University of Southampton Library Digitisation Unit

BIRTHS registered in Ireland in the Four Quarters ending
(Exclusive of

PROVINCES AND COUNTIES	Area in Statute Acres	Population in 1901	MALES AND FEMALES				
			TOTAL	Registered in the Quarter ending the last day of			
				March.	June.	Sept.	Dec.
IRELAND,	20,345 328	4,458,775	100,976	25,940	26,166	25,142	23,728
No. PROVINCES							
I. LEINSTER,	4,839,572	1,152,829	25,773	6,513	6 741	6,490	6,029
II. MUNSTER,	5,955,027	1,076,188	23,667	6,154	6,115	5,796	5,602
III ULSTER,	5,322,534	1,582,826	37,832	9,507	9,898	9,551	8,876
IV. CONNAUGHT,	4,228,195	646,932	13,704	3,766	3,412	3,305	3,221
I.—PROVINCE OF							
1 CARLOW,	221,424	37,748	729	177	180	193	180
2 DUBLIN,	218 873	157,568	2,999	778	788	757	676
3 DUBLIN Co BOROUGH,	7,911	290,638	8,763	2,334	2,204	2,172	2,052
4 KILDARE,	418,497	63,566	1,356	322	382	314	338
5 KILKENNY,	509,249	79,159	1,598	421	427	359	391
6 KING'S,	493,263	60,187	1,135	313	270	296	256
7 LONGFORD,	257,770	46,672	870	218	213	230	209
8 LOUTH,	202,181	65,820	1,341	301	358	381	301
9 MEATH,	577,735	67,497	1,287	311	357	348	271
10 QUEEN'S	424,723	57,417	1,081	247	283	267	284
11 WESTMEATH,	434,665	61,623	1,189	289	321	296	283
12 WEXFORD,	573,323	104,104	2 169	512	609	570	478
13 WICKLOW,	499 958	60,824	1,257	290	349	308	310
II.—PROVINCE OF							
14 CLARE	788 332	112,334	2,312	580	598	574	560
15 CORK Co. AND Co. BOROUGH,	1,838,921	404,611	6,039	2,395	2,243	2,231	2,170
16 KERRY,	1,161,752	165,726	3,919	1,039	1,081	932	867
17 LIMERICK Co AND Co BOROUGH,	662,973	146,098	3 309	880	822	794	813
18 TIPPERARY Nth Riding	492,449	67,815	1,287	301	338	340	308
19 TIPPERARY Sth. Riding	557,688	92,417	2,002	525	531	483	463
20 WATERFORD Co. AND Co. BOROUGH,	452,912	87,137	1,739	434	502	442	421
III.—PROVINCE OF							
21 ANTRIM,	701,529	196,090	4,691	1,140	1,279	1,185	1,090
22 ARMAGH,	312 659	125,392	2 790	713	704	718	655
23 BELFAST Co. BOROUGH,	14,716	349,180	10,916	2,776	2,783	2,751	2606
24 CAVAN,	467,025	97,541	1,853	458	476	467	452
25 DONEGAL,	1,190,269	173,732	3,808	1,072	951	914	871
26 DOWN,	607,534	205,889	4,771	1,176	1,308	1,209	1,078
27 FERMANAGH,	417,665	65,430	1,306	324	340	329	313
28 LONDONDERRY Co. AND Co BOROUGH,	513,388	144,404	3,349	824	857	872	796
29 MONAGHAN,	318,806	74,611	1,389	354	361	376	318
30 TYRONE	778,943	150,567	2,959	684	848	730	697
IV.—PROVINCE OF							
31 GALWAY,	1,467,850	192,549	4,186	1,136	1,073	1,054	923
32 LEITRIM,	376,510	60,343	1,364	358	382	310	314
33 MAYO,	1,833,340	199,166	4,572	1,312	1,047	1,104	1,109
34 ROSCOMMON,	608,290	101,791	1,903	502	507	435	465
35 SLIGO,	442,205	84,083	1,673	458	403	402	410

Printed image digitised by the University of Southampton Library Digitisation Unit

March 31st, June 30th, September 30th, and December 31st, 190 1
still-born).

MALES					FEMALES					PROVINCES AND COUNTIES
Registered in the Quarter ending the last day of				TOTAL.	TOTAL	Registered in the Quarter ending the last day of				
March.	June	Sept.	Dec			March	June	Sept.	Dec.	
13 359	13,485	13,006	12,135	51,984	48,992	12,584	12,681	12,134	11,593	IRELAND.
										PROVINCES.
3,345	3,426	3,384	3,086	13,241	12,532	3,168	3,315	3,106	2,643	LEINSTER.
3,103	3,202	3,006	2,866	12,182	11,485	3,046	2,913	2,790	2,736	MUNSTER.
4,980	5,064	4,925	4,500	19,469	18,343	4,527	4,814	4,626	4,376	ULSTER.
1,923	1,773	1,693	1,683	7,072	6,632	1,843	1,639	1,612	1,538	CONNAUGHT.
LEINSTER.										
96	83	93	82	359	370	81	97	94	98	CARLOW.
385	391	392	345	1,513	1,486	393	397	365	331	DUBLIN.
1,231	1,128	1,119	1,041	4,519	4,243	1,103	1,076	1,053	1,011	DUBLIN CO. BOROUGH.
153	183	163	185	684	672	160	199	151	153	KILDARE.
218	215	196	219	848	750	203	212	163	172	KILKENNY.
160	147	159	124	590	545	153	123	137	132	KING'S.
120	108	131	112	471	399	98	105	99	97	LONGFORD.
146	169	201	142	658	683	155	189	180	159	LOUTH.
156	178	159	143	636	651	155	179	189	128	MEATH.
126	135	144	149	554	527	121	148	123	135	QUEEN'S.
158	172	156	141	627	562	131	149	140	142	WESTMEATH.
256	332	300	250	1,138	1,031	256	277	270	228	WEXFORD.
140	185	166	153	644	613	150	164	142	157	WICKLOW.
MUNSTER.										
281	310	289	304	1,184	1,128	299	288	285	256	CLARE.
1,209	1,162	1,169	1,107	4,647	4,392	1,186	1,081	1,062	1,063	CORK CO. AND CO. BOROUGH.
528	562	496	420	2,006	1,913	511	519	436	447	KERRY.
445	459	392	436	1,732	1,577	435	363	402	377	LIMERICK CO. AND CO. BOROUGH.
161	158	179	156	654	633	140	180	161	152	TIPPERARY, Nth. Riding.
258	270	265	235	1,028	974	267	261	218	228	" Sth. Riding.
226	281	216	208	931	863	208	221	226	213	WATERFORD CO. AND CO. BOROUGH.
ULSTER.										
598	634	578	555	2,365	2,326	548	636	607	535	ANTRIM.
384	356	378	332	1,452	1,338	329	346	340	323	ARMAGH.
1,435	1,424	1,401	1,262	5,522	5,394	1,341	1,359	1,350	1,344	BELFAST CO. BOROUGH.
256	253	240	245	994	859	202	223	227	207	CAVAN.
565	507	487	440	1,999	1,809	507	444	427	431	DONEGAL.
610	660	618	568	2,456	2,315	566	648	591	510	DOWN.
174	180	170	163	687	619	150	160	159	150	FERMANAGH.
441	437	476	414	1,768	1,581	383	420	396	382	LONDONDERRY CO. AND CO. BOROUGH.
176	189	184	164	713	676	158	172	192	154	MONAGHAN.
341	442	393	357	1,533	1,426	343	406	337	340	TYRONE.
CONNAUGHT.										
584	567	530	479	2,160	2,026	552	506	524	444	GALWAY.
168	217	147	173	705	659	199	165	163	141	LEITRIM.
707	526	589	592	2,414	2,158	605	521	515	517	MAYO.
240	249	219	221	929	980	262	256	216	244	ROSCOMMON.
224	214	203	213	864	809	234	189	194	192	SLIGO.

Printed image digitised by the University of Southampton Library Digitisation Unit

BIRTHS registered in Ireland in the Four Quarters ending

I.—PROVINCE OF

No	SUPERINTENDENT REGISTRARS' DISTRICTS.	Area in Statute Acres.	Population in 1901.	MALES AND FEMALES. Total.	Registered in the Quarter ending the last day of March.	June.	Sept.	Dec.
	Carlow Co.							
1	BALTINGLASS, part of	33,393	4,486	70	17	16	16	21
2	CARLOW, do.,	162,937	20,726	594	145	145	161	143
3	NEW ROSS, do,	25,094	3,536	65	15	19	15	16
	Dublin Co.							
4	BALBOTHERY,	84,072	18,146	381	104	88	98	91
5	CELBRIDGE, part of	26,237	5,133	99	19	34	29	20
6	DUBLIN, NORTH, part of,	36,275	16,957	275	68	70	73	64
7	DUBLIN, SOUTH, do.,	45,294	72,071	1,346	350	352	335	309
8	RATHDOWN, part of	26,995	45,261	898	240	244	222	192
	Dublin Co. Borough.							
9	DUBLIN, NORTH, part of,	4,930	149,930	4,664	1,237	1,185	1,124	1,118
10	DUBLIN, SOUTH, do.	2,981	140,708	4,098	1,097	1,019	1,049	934
	Kildare Co.							
11	ATHY, part of	113,111	16,192	369	95	112	74	88
12	BALTINGLASS, do.	17,153	2,030	26	3	13	6	4
13	CELBRIDGE, do	53,697	9,092	166	37	49	34	46
14	EDENDERRY, do.	60,435	5,243	102	30	22	26	24
15	NAAS, do.	165,101	31,009	693	157	186	174	176
	Kilkenny Co							
16	CALLAN, part of	62,148	8 163	169	45	50	41	33
17	CARRICK-ON SUIR, do.,	32,120	4,466	81	21	20	11	29
18	CASTLECOMER,	57,820	10,114	226	62	51	57	56
19	KILKENNY,	110,944	23,708	482	125	126	112	119
20	NEW ROSS, part of	28,355	3,718	60	14	23	13	10
21	THOMASTOWN,	107,577	13,238	245	63	66	49	62
22	URLINGFORD, part of	52,999	5,891	151	40	39	35	37
23	WATERFORD, do.	57,286	9,863	184	46	52	41	45
	King's Co.							
24	BIRR, part of	193 244	23,281	430	131	101	109	89
25	EDENDERRY, do.	81,061	7,322	170	41	48	43	40
26	MOUNTMELLICK, do.	24,548	2,797	50	13	10	16	11
27	ROSCREA, do.	55,565	5,810	95	30	19	25	21
28	TULLAMORE, do.	138-845	20,977	390	98	97	100	95
	Longford Co.							
29	BALLYMAHON, part of	69,733	8,478	186	52	50	42	42
30	GRANARD, do.	77,964	14,882	295	82	65	82	66
31	LONGFORD,	110,073	22,312	389	84	98	106	101
	Louth Co.							
32	ARDEE, part of	65,909	11,578	214	48	67	59	40
33	DROGHEDA, do	41,858	19,513	391	83	112	101	96
34	DUNDALK,	94,414	34,729	738	170	180	221	165
	Meath Co.							
35	ARDEE, part of	30,309	3,048	46	14	8	11	13
36	DROGHEDA, do.	57,148	6,683	126	33	28	39	27
37	DUNSHAUGHLIN,	106,822	7,979	139	33	37	31	38
38	EGENDERRY, part of	21,914	2,088	47	11	11	12	13
39	KELLS,	103,426	13,769	262	62	81	70	49
40	NAVAN,	94,474	14,550	291	78	68	79	66
41	OLDCASTLE, part of	44,122	5,407	97	18	23	25	21
42	TRIM,	119,520	13,973	279	63	91	81	44

Pnnted image digitised by the University of Southampton Library Digitisation Unit

March 31st, June 30th, September 30th, and December 31st, 1901—*continued.*

LEINSTER.

MALES.					FEMALES.					SUPERINTENDENT REGISTRARS' DISTRICTS.
Registered in the Quarter ending the last day of				TOTAL.	TOTAL.	Registered in the Quarter ending the last day of				
March.	June.	Sept.	Dec.			March.	June.	Sept.	Dec.	
										Carlow Co.
10	8	8	8	34	36	7	8	8	13	BALTINGLASS, part of
76	69	80	66	291	303	69	76	81	77	CARLOW, do
10	6	10	8	34	31	5	13	5	8	NEW ROSS, do
										Dublin Co.
49	45	49	35	178	203	55	43	49	56	BALROTHERY
7	20	15	12	54	45	9	14	14	8	CELBRIDGE, part of
37	36	44	31	148	127	31	34	29	33	DUBLIN, NORTH, part of
170	171	167	171	679	667	180	181	168	138	DUBLIN, SOUTH, do.
122	119	117	96	454	444	118	125	105	96	RATHDOWN, part of
										Dublin Co. Borough.
655	598	575	586	2,414	2,250	582	587	549	532	DUBLIN, NORTH, part of
576	530	544	455	2,105	1,993	521	489	504	479	DUBLIN, SOUTH, do.
										Kildare Co.
46	58	39	43	186	183	49	54	35	45	ATHY, part of
1	2	3	2	8	18	2	11	3	2	BALTINGLASS, do
18	22	17	32	89	77	19	27	17	14	CELBRIDGE, do
11	11	11	15	48	54	19	11	15	9	EDENDERRY, do.
77	90	92	93	353	340	80	96	81	88	NAAS, do
										Kilkenny Co.
27	23	21	22	93	76	18	27	20	11	CALLAN, part of.
8	15	4	12	39	42	13	5	7	17	CARRICK-ON-SUIR, do
31	27	40	36	134	92	31	24	17	20	CASTLECOMER
61	66	55	60	242	240	64	60	57	59	KILKENNY
5	6	10	7	31	29	6	14	3	3	NEW ROSS, part of
39	32	27	39	137	108	29	34	22	23	THOMASTOWN
20	17	18	20	75	76	20	22	17	17	URLINGFORD, part of
27	26	21	23	97	87	19	26	20	22	WATERFORD, do
										King's Co.
73	59	65	46	243	187	58	42	44	43	BIRR, part of
17	20	24	24	85	85	24	23	22	16	EDENDERRY, do
5	4	7	6	22	22	8	6	9	5	MOUNTMELLICK, do
14	10	11	8	43	52	16	9	14	13	ROSCREA, do
51	54	52	40	197	183	47	43	48	55	TULLAMORE, do
										Longford Co.
28	23	26	20	96	90	24	25	16	22	BALLYMAHON, part of
50	30	42	33	155	140	32	35	40	33	GRANARD, do
42	56	63	56	220	169	43	42	43	42	LONGFORD
										Louth Co.
18	31	32	13	94	120	30	36	27	27	ARDEE, part of.
41	54	52	37	184	207	43	57	49	59	DROGHEDA, do.
87	84	117	92	380	356	83	96	104	73	DUNDALK
										Meath Co.
9	4	3	8	24	22	5	4	8	5	ARDEE, part of
16	13	19	17	65	61	16	15	20	10	DROGHEDA, do
15	19	13	18	65	74	18	18	18	20	DUNSHAUGHLIN
5	6	4	9	24	23	6	5	8	4	EDENDERRY, part of
28	37	38	25	128	134	34	44	32	24	KELLS.
40	43	33	33	149	142	38	25	40	33	NAVAN
11	13	17	10	57	40	7	14	8	11	OLDCASTLE, part of
33	37	32	23	124	155	31	54	49	21	TRIM

Printed image digitised by the University of Southampton Library Digitisation Unit

BIRTHS registered in Ireland in the Four Quarters ending

I.—PROVINCE OF

No.	SUPERINTENDENT REGISTRARS' DISTRICTS.	Area in Statute Acres.	Population in 1861.	MALES AND FEMALES. Total.	Registered in the Quarter ending the last day of March.	June.	Sept.	Dec.
	Queen's Co.							
43	Abbeyleix,	127,042	17,050	311	93	80	92	77
44	Athy, part of	48,020	5,963	108	19	32	22	35
45	Carlow, do.	37,005	4,712	97	18	23	32	24
46	Mountmellick, part of	176,081	25,780	460	105	129	100	126
47	Roscrea, do.	36,575	3,912	75	13	19	21	22
	Westmeath Co.							
48	Athlone, part of	68,314	16,563	323	77	97	71	78
49	Ballymahon, do.	30,409	3,429	64	12	20	18	14
50	Delvin,	74,326	8,477	164	36	47	38	43
51	Granard, part of	36,463	3,702	80	22	19	18	21
52	Mullingar,	208,641	27,047	519	133	126	143	117
53	Tullamore, part of	16,550	2,411	33	9	12	8	10
	Wexford Co.							
54	Enniscorthy,	193,251	31,259	595	134	172	153	134
55	Gorey,	130,031	16,463	339	87	99	69	84
56	New Ross, part of	123,740	23,543	511	135	139	130	107
57	Wexford,	126,301	32,839	724	156	193	218	151
	Wicklow Co.							
58	Baltinglass, part of	103,806	9,675	188	41	56	52	39
59	Naas, do.	51,087	3,033	55	13	17	14	11
60	Rathdown, do.	34,503	12,481	227	52	67	59	49
61	Rathdrum,	227,488	26,689	621	132	164	150	175
62	Shillelagh,	83,074	8,946	166	52	45	33	36

II.—PROVINCE OF

	Clare Co.							
63	Ballyvaghan,	71,658	3,920	84	23	19	27	15
64	Corrofin,	61,382	4,503	76	10	23	19	24
65	Ennis,	112,752	19,772	413	96	101	122	94
66	Ennistimon,	99,619	18,069	373	103	113	77	80
67	Killadysert,	63,704	9,165	187	52	42	45	48
68	Kilrush,	137,497	28,734	592	154	150	142	146
69	Limerick, part of	68,659	7,592	134	36	33	23	42
70	Scarriff,	86,633	10,445	254	61	71	61	61
71	Tulla,	86,428	9,834	199	45	46	58	50
	Cork Co. and Co. Borough							
72	Bandon,	101,345	17,878	332	95	70	72	95
73	Bantry,	106,854	13,457	288	76	73	70	69
74	Castletown,	73,445	11,178	298	82	85	72	59
75	Clonakilty,	80,465	19,158	456	105	113	111	127
76	Cork,	169,732	133,173	3,185	898	755	788	764
77	Dunmanway,	103,917	13,821	291	75	75	69	72

Printed image digitised by the University of Southampton Library Digitisation Unit

March 31st, June 30th, September 30th, and December 31st, 1901—*continued.*

LEINSTER—*continued.*

MALES.					FEMALES.					SUPERINTENDENT REGISTRARS' DISTRICTS
Registered in the Quarter ending the last day of				TOTAL.	TOTAL.	Registered in the Quarter ending the last day of				
March.	June.	Sept	Dec			March.	June	Sept.	Dec.	
										Queen's Co.
41	38	56	37	172	169	51	42	36	40	ABBEYLEIX.
8	19	12	21	60	48	11	13	10	14	ATHY, part of.
13	10	15	12	49	48	6	13	17	12	CARLOW, do.
54	57	49	64	224	236	51	72	51	62	MOUNTMELLICK, part of
11	11	12	15	49	26	2	8	9	7	ROSCREA, do.
										Westmeath Co.
38	50	50	47	181	132	39	41	21	31	ATHLONE, part of.
8	11	12	7	38	26	4	9	6	7	BALLYMAHON, do.
16	30	18	23	87	77	20	17	20	20	DELVIN.
13	5	8	9	35	45	9	14	10	12	GEASHILL, part of.
77	63	64	50	254	265	56	63	79	67	MULLINGAR
6	7	4	5	22	17	3	5	4	5	TULLAMORE, part of
										Wexford Co.
70	95	88	70	326	269	64	74	65	66	ENNISCORTHY.
38	53	40	43	174	165	49	46	29	41	GOREY.
66	78	64	58	266	245	69	61	66	49	NEW ROSS, part of.
82	103	108	79	372	352	74	96	110	72	WEXFORD.
										Wicklow Co.
13	30	26	19	88	100	28	26	26	20	BALTINGLASS, part of.
7	8	8	1	22	33	6	11	6	10	NAAS, do.
27	33	32	20	112	115	25	34	27	29	RATHDOWN, do.
65	92	81	96	334	257	67	72	69	79	RATHDRUM.
28	24	19	17	88	78	24	21	14	19	SHILLELAGH.

MUNSTER.

										Clare Co.
7	11	16	7	41	43	16	8	11	8	BALLYVAGHAN.
3	12	13	14	42	34	7	11	6	10	CORROFIN.
44	53	53	43	193	220	52	48	63	51	ENNIS.
57	63	38	43	201	172	46	50	39	37	ENNISTIMON.
21	15	26	29	91	96	31	27	19	19	KILLADYSERT.
86	85	75	78	324	263	68	65	67	68	KILRUSH.
21	15	10	21	67	87	15	18	13	21	LIMERICK, part of.
23	31	29	40	123	131	33	40	32	21	SCARRIFF
19	25	29	29	102	97	26	21	29	21	TULLA.
										Cork Co. and Co. Borough
54	44	32	43	173	159	41	26	40	52	BANDON
38	35	36	41	150	138	38	33	34	26	BANTRY
47	55	40	32	174	124	35	30	32	27	CASTLETOWN
44	53	66	60	223	233	61	60	45	67	CLONAKILTY.
454	373	408	389	1,624	1,561	444	362	360	375	CORK.
30	37	38	33	138	153	45	38	31	39	DUNMANWAY.

Printed image digitised by the University of Southampton Library Digitisation Unit

BIRTHS registered in Ireland in the Four Quarters ending

II.—PROVINCE OF

No	SUPERINTENDENT REGISTRARS' DISTRICTS.	Area in Statute Acres.	Population in 1901.	MALES AND FEMALES				
				TOTAL.	Registered in the Quarter ending the last day of			
					March	June	Sept.	Dec
	Cork Co —*con.*							
78	FERMOY,	148,360	22,732	450	101	121	137	91
79	KANTURK,	185,685	23,181	530	133	145	119	133
80	KILMALLOCK, part of	18,384	4,121	111	28	26	33	24
81	KINSALE,	79,651	16,673	313	91	77	77	68
82	MACROOM,	179,108	22,998	505	130	140	105	130
83	MALLOW,	149,365	20,726	490	130	121	118	121
84	MIDDLETON,	109,266	21,243	422	105	108	118	81
85	MILLSTREET,	74,905	10,515	273	75	64	63	71
86	MITCHELSTOWN, part of	48,406	8,656	172	46	51	40	35
87	SKIBBEREEN,	115,025	25,195	552	135	152	141	124
88	SKULL,	57,169	10,243	186	43	37	50	54
89	YOUGHAL, part of	36,639	10,163	186	45	50	49	42
	Kerry Co.							
90	CAHERSIVEEN,	198,130	22,435	541	148	158	115	120
91	DINGLE,	126,459	18,274	542	158	144	127	113
92	KENMARE,	198,416	14,642	303	65	87	80	61
93	KILLARNEY,	251,430	37,096	911	233	261	218	199
94	LISTOWEL, part of	165,504	31,394	728	193	199	167	169
95	TRALEE,	221,813	41,885	894	242	232	215	205
	Limerick Co and Co. Borough							
96	CROOM,	33,324	10,806	205	49	47	58	51
97	KILMALLOCK, part of	125,766	21,430	482	138	128	104	112
98	LIMERICK, do.	109,252	58,422	1,431	398	331	347	357
99	LISTOWEL, do.	24,672	4,301	105	30	27	26	22
100	MITCHELSTOWN, do.	38,851	5,501	113	39	28	26	20
101	NEWCASTLE,	143,862	25,891	531	131	139	134	127
102	RATHKEALE,	101,887	14,991	284	58	86	59	81
103	TIPPERARY, part of	35,659	8,756	158	39	36	40	43
	Tipperary Co N R.							
104	BIRR, part of	27,428	2,051	41	8	9	10	14
105	BORRISOKANE,	61,850	8,532	158	29	36	45	48
106	NENAGH,	183,098	24,932	478	109	130	123	116
107	ROSCREA, part of	57,540	8,017	142	39	43	36	25
108	THURLES,	142,543	24,283	468	116	121	126	105
	Tipperary Co S R.							
109	CALLAN, part of	41,863	5,643	151	33	32	40	46
110	CARRICK-ON-SUIR, part of	26,059	5,084	216	55	59	52	50
111	CASHEL	156,137	20,182	378	100	107	84	85
112	CLOGHEEN,	117,422	15,521	320	82	103	85	50
113	CLONMEL, part of	47,235	15,046	326	91	80	74	81
114	TIPPERARY, part of	144,328	25,176	536	137	183	133	133
115	URLINGFORD, part of	24,644	2,768	77	21	17	15	24
	Waterford Co. and Co. Borough							
116	CARRICK-ON-SUIR, part of	54,453	5,213	98	17	33	23	26
117	CLONMEL, do.	40,473	3,680	60	15	21	9	15
118	DUNGARVAN,	94,044	14,966	300	66	85	80	69
119	KILMACTHOMAS,	64,478	7,109	188	37	56	42	31
120	LISMORE,	97,048	13,273	237	60	64	52	51
121	WATERFORD, part of	68,431	38,228	869	216	217	228	208
122	YOUGHAL, do.	33,985	4,718	79	23	26	9	21

Printed image digitised by the University of Southampton Library Digitisation Unit

March 31st, June 30th, September 30th, and December 31st, 1901—*continued.*

MUNSTER—*continued.*

MALES.					FEMALES.					SUPERINTENDENT REGISTRARS' DISTRICTS.
Registered in the Quarter ending the last day of				TOTAL.	TOTAL.	Registered in the Quarter ending the last day of				
March.	June.	Sept	Dec.			March	June.	Sept	Dec.	
										Cork Co.—*con.*
56	64	71	45	236	214	45	57	66	40	FERMOY
70	83	52	63	268	262	63	62	67	70	KANTURK
16	11	26	11	64	47	12	15	7	13	KILMALLOCK, part of
51	29	39	36	155	153	40	48	38	32	KINSALE
66	89	62	69	286	219	64	51	43	61	MACROOM
63	60	62	65	250	240	67	61	56	56	MALLOW
48	56	55	52	211	211	57	52	63	39	MIDDLETON.
40	34	32	34	140	132	35	30	30	37	MILLSTREET
24	32	21	20	97	75	22	19	19	15	MITCHELSTOWN, part of.
68	67	81	64	280	272	67	85	60	60	SKIBBEREEN.
22	19	29	28	98	88	23	13	21	20	SKULL.
18	21	19	22	80	106	27	29	30	20	YOUGHAL, part of
										Kerry Co
74	89	69	58	290	251	74	69	40	62	CAHERSIVEEN
81	72	68	81	270	272	77	72	61	62	DINGLE
27	45	48	29	149	154	38	42	42	32	KENMARE
130	143	100	98	471	440	103	118	118	101	KILLARNEY
105	102	91	85	383	345	88	97	76	84	LISTOWEL, part of
111	111	122	99	443	451	131	121	93	106	TRALEE.
										Limerick Co. and Co Borough.
21	23	27	32	103	102	28	24	31	19	CROOM
69	70	53	54	246	236	69	58	51	58	KILMALLOCK, part of
211	188	162	185	746	685	135	143	185	172	LIMERICK, do
12	19	18	9	58	49	18	8	10	13	LISTOWEL, do
18	18	15	13	64	49	21	10	11	7	MITCHELSTOWN, do
72	77	70	74	293	238	59	62	64	53	NEWCASTLE
27	47	29	43	146	138	31	39	30	38	RATHKEALE
15	17	20	20	78	80	24	19	20	17	TIPPERARY, part of
										Tipperary Co N R
6	4	5	5	20	21	2	8	5	9	BIRR, part of
16	19	20	20	75	83	13	17	25	28	BORRISOKANE
58	62	64	63	247	231	51	68	59	53	NENAGH
20	15	23	11	69	73	19	27	13	14	ROSCREA, part of.
61	55	67	57	243	225	55	63	59	48	THURLES
										Tipperary Co, S R
18	18	18	24	78	73	21	14	22	16	CALLAN, part of.
23	30	24	23	104	113	27	29	28	28	CARRICK-ON-SUIR, do.
53	52	44	37	186	190	47	55	40	48	CASHEL
40	52	51	30	173	147	42	51	34	20	CLOGHEEN.
41	38	46	34	156	167	50	42	28	47	CLONMEL, part of.
60	69	73	79	287	249	71	64	60	54	TIPPERARY, do.
12	11	9	6	41	36	9	6	6	15	URLINGFORD, do.
										Waterford Co. and Co Borough
9	19	15	13	56	43	8	14	7	13	CARRICK-ON-SUIR, part of
8	10	2	9	29	31	7	11	7	6	CLONMEL do.
38	46	42	30	156	144	28	39	38	39	DUNGARVAN
23	31	18	11	82	84	15	25	24	20	KILMACTHOMAS
27	36	25	27	115	112	33	28	27	24	LISMORE
111	133	109	106	449	420	105	64	113	102	WATERFORD. part of.
11	16	5	12	44	35	12	10	4	9	YOUGHAL, do

Printed image digitised by the University of Southampton Library Digitisation Unit

BIRTHS registered in Ireland in the Four Quarters ending

III.—PROVINCE OF

No.	Superintendent Registrars' Districts.	Area in Statute Acres.	Population in 1901.	Males and Females. Total.	Registered in the Quarter ending the last day of March.	June.	Sept.	Dec.
	Antrim Co.							
123	Antrim,	117,127	29,472	780	203	217	197	163
124	Ballycastle,	102,187	12,686	242	58	62	61	61
125	Ballymena,	161,162	53,082	1,256	297	340	329	290
126	Ballymoney,	121,132	28,279	621	140	163	163	149
127	Belfast, part of	22,087	11,041	272	59	70	68	75
128	Larne,	117,801	33,029	849	215	248	212	174
129	Lisburn, part of	47,706	25,280	608	155	146	144	165
130	Lurgan, do.	12,317	3,244	63	19	20	11	13
	Armagh Co.							
131	Armagh,	146,578	46,856	964	261	245	234	224
132	Banbridge, part of	18,012	1,248	140	39	38	33	30
133	Castleblayney, do.	35,765	10,297	241	52	73	69	47
134	Lurgan, do.	40,333	39,452	1,006	250	233	281	242
135	Newry, do.	71,971	22,539	439	111	115	101	112
	Belfast Co. Borough							
136	Belfast, part of	14,716	349,180	10,916	2,776	2,783	2,751	2,606
	Cavan Co.							
137	Bailieborough,	71,952	15,510	310	59	84	81	86
138	Bawnboy, part of	61,908	9,573	173	56	44	40	33
139	Cavan,	161,074	36,993	704	160	188	179	177
140	Cootehill, part of	68,382	15,434	296	76	76	67	57
141	Enniskillen, do.	40,507	5,524	102	29	25	29	19
142	Granard do.	20,281	4,890	77	23	19	17	21
143	Oldcastle, do.	41,921	9,608	101	55	43	54	39
	Donegal Co							
144	Ballyshannon, part of	41,507	8,185	187	47	41	55	44
145	Donegal,	160,411	20,480	389	101	97	100	91
146	Dunfanaghy,	125,678	15,781	418	133	110	77	98
147	Glenties,	257,474	33,181	697	201	201	144	141
148	Inishowen,	159,418	28,943	765	211	168	153	173
149	Letterkenny,	101,245	13,080	263	64	75	66	58
150	Londonderry, part of	58,949	8,633	215	60	39	74	42
151	Millford,	111,334	20,259	444	118	107	106	113
152	Strabane, part of	53,103	10,463	243	64	57	68	53
153	Stranorlar,	121,151	13,707	257	73	56	70	58
	Down Co.							
154	Banbridge, part of	107,138	36,266	820	210	233	200	171
155	Belfast, do.	12,603	8,045	168	45	47	37	39
156	Downpatrick,	147,446	38,869	842	213	248	204	177
157	Kilkeel,	81,834	19,131	509	124	126	140	119
158	Lisburn, part of	71,335	21,203	446	109	119	118	100
159	Lurgan, do.	27,293	11,022	254	60	63	78	53
160	Newry, do.	66,060	29,493	691	150	173	187	181
161	Newtownards,	93,865	41,020	1,041	265	293	245	238
	Fermanagh Co.							
162	Ballyshannon, part of	58,396	8,187	111	29	31	27	24
163	Clones, do.	45,704	7,820	140	37	48	29	26
164	Enniskillen, do.	157,108	25,616	515	122	130	129	134
165	Irvinestown, do.	57,749	9,760	183	45	52	53	43
166	Lisnaskea,	98,708	16,047	347	91	73	91	86

Printed image digitised by the University of Southampton Library Digitisation Unit

March 31st, June 30th, September 30th, and December 31st, 1901—*continued.*

ULSTER.

MALES.					FEMALES.					SUPERINTENDENT REGISTRARS' DISTRICTS.
Registered in the Quarter ending the last day of				TOTAL.	TOTAL.	Registered in the Quarter ending the last day of				
March.	June	Sept.	Dec.			March.	June.	Sept.	Dec.	
										Antrim Co.
111	107	94	86	398	382	92	110	103	77	ANTRIM.
28	32	33	31	124	118	30	30	28	30	BALLYCASTLE.
152	175	155	144	626	630	145	165	174	146	BALLYMENA.
73	83	78	85	313	302	67	86	85	64	BALLYMONEY.
35	30	32	35	132	140	24	40	36	40	BELFAST, part of
115	123	112	88	438	411	100	125	100	86	LARNE
78	72	69	81	300	308	77	72	75	84	LISBURN, part of
8	12	5	5	28	35	13	8	6	8	LURGAN, do
										Armagh Co
141	130	126	105	502	462	120	115	108	119	ARMAGH.
10	18	13	17	67	73	20	20	20	13	BANBRIDGE, part of.
29	41	37	24	131	110	23	32	32	23	CASTLEBLAYNEY, do.
133	118	149	125	525	481	117	115	132	117	LURGAN, do.
62	51	53	61	227	212	49	64	48	51	NEWRY, do.
										Belfast Co. Borough
1,435	1,424	1,401	1,262	5,522	5,394	1,341	1,359	1,350	1,344	BELFAST, part of.
										Cavan Co.
35	42	46	48	171	139	24	42	35	38	BAILIEBOROUGH.
28	17	25	20	90	83	28	27	15	13	BAWNBOY, part of.
92	97	84	91	364	340	68	91	95	86	CAVAN.
43	44	29	35	151	145	33	32	38	42	COOTEHILL, part of.
17	16	17	14	64	38	12	9	12	5	ENNISKILLEN, do
14	12	10	11	47	30	9	4	7	10	GRANARD, do.
27	25	29	26	107	84	28	18	25	13	OLDCASTLE, do.
										Donegal Co.
25	25	29	17	96	91	22	16	26	27	BALLYSHANNON, part of.
44	50	59	56	203	180	57	47	41	35	DONEGAL.
73	64	36	52	225	193	60	46	41	46	DUNFANAGHY.
91	114	74	70	349	328	110	87	70	71	GLENTIES.
128	86	84	88	386	313	83	82	69	85	INISHOWEN.
39	41	40	29	149	114	25	34	26	29	LETTERKENNY.
28	21	35	17	101	114	33	18	39	25	LONDONDERRY, part of.
60	54	56	59	229	215	58	53	50	54	MILLFORD.
35	28	34	26	126	117	29	29	35	24	STRABANE, part of.
42	24	40	23	129	128	31	32	30	35	STRANORLAR.
										Down Co.
113	115	101	90	419	401	97	124	99	81	BANBRIDGE, part of.
26	20	18	16	80	88	19	27	19	23	BELFAST, do.
114	125	104	88	431	411	99	123	100	89	DOWNPATRICK.
58	67	74	62	261	248	66	59	66	57	KILKEEL.
56	55	56	47	214	232	53	64	62	53	LISBURN, part of.
35	32	44	23	134	120	25	31	34	30	LURGAN, do.
77	91	86	110	364	327	73	82	101	71	NEWRY, do.
131	155	135	132	553	488	134	138	110	106	NEWTOWNARDS.
										Fermanagh Co.
9	20	15	11	55	56	20	11	12	13	BALLYSHANNON, part of.
23	26	15	14	78	62	14	22	14	12	CLONES, do.
72	66	66	69	273	242	50	64	63	65	ENNISKILLEN, do.
23	26	24	18	91	102	22	26	29	25	IRVINESTOWN, do.
47	42	50	51	190	157	44	37	41	35	LISNASKEA.

Printed image digitised by the University of Southampton Library Digitisation Unit

BIRTHS registered in Ireland in the Four Quarters ending

III.—PROVINCE OF

	SUPERINTENDENT REGISTRARS' DISTRICTS.	Area in Statute Acres.	Population in 1901.	MALES AND FEMALES. Total.	Registered in the Quarter ending the last day of March	June	Sept	Dec
	Londonderry Co. and Co. Borough.							
167	Coleraine,	118,786	23,917	682	172	190	165	155
168	Limavady,	152,711	20,623	462	108	128	117	109
169	Londonderry, part of	85,172	54,872	1,421	354	328	333	346
170	Magherafelt,	156,719	38,992	784	190	211	197	186
	Monaghan Co.							
171	Carrickmacross,	65,651	15,544	297	61	87	89	69
172	Castleblayney, part of	63,761	16,318	321	80	72	93	76
173	Clones, do.	27,800	8 028	131	32	36	27	36
174	Cootehill, do.	36,462	6,420	124	34	31	29	30
175	Monaghan,	125,132	28,301	516	127	135	147	107
	Tyrone Co.							
176	Castlederg,	91,786	11,789	219	53	54	57	55
177	Clogher,	89,284	14,319	257	60	86	67	44
178	Cookstown,	96,720	23,615	468	109	118	105	126
179	Dungannon,	110,217	32,563	642	130	179	179	154
180	Irvinestown, part of	24,131	4,335	76	22	21	17	16
181	Omagh,	229,813	38,553	677	179	187	154	157
182	Strabane, part of	136,992	25,396	630	131	203	151	145

IV.—PROVINCE OF

	Galway Co.							
183	Ballinasloe, part of	125,570	15,598	315	70	96	77	72
184	Clifden,	193,787	18,768	428	134	97	104	93
185	Galway,	198,536	36,465	838	203	211	234	190
186	Glennamaddy,	100,271	16,577	368	102	102	81	83
187	Gort,	106,326	12,286	236	59	59	63	55
188	Loughrea,	198,927	20,126	416	113	95	110	98
189	Mountbellew,	102,404	15,019	352	97	99	79	77
190	Oughterard,	173 506	17,732	442	147	104	93	98
191	Portumna,	77,264	9,054	178	49	44	52	33
192	Tuam,	191,264	30,924	613	163	166	161	124
	Leitrim Co							
193	Ballyshannon, part of	32,425	5,229	97	32	27	20	18
194	Bawnboy, do.	42,788	8,887	169	49	49	42	29
195	Carrick-on-Shannon, do.	63,484	13,039	210	68	63	43	46
196	Manorhamilton,	144,857	22,334	480	115	142	108	125
197	Mohill,	92,956	13,854	398	104	101	87	96

Pnnted image digitised by the University of Southampton Library Digitisation Unit

March 31st, June 30th, September 30th, and December 31st, 1901—*continued.*

ULSTER—*continued.*

MALES.					FEMALES.					SUPERINTENDENT REGISTRARS' DISTRICTS.
Registered in the Quarter ending the last day of				TOTAL	TOTAL.	Registered in the Quarter ending the last day of				
March.	June.	Sept.	Dec.			March.	June	Sept.	Dec.	
										Londonderry Co. and Co. Borough.
90	92	85	90	357	325	82	98	80	65	COLERAINE.
63	62	65	57	247	215	45	66	52	52	LIMAVADY.
198	177	208	176	759	662	156	181	185	170	LONDONDERRY, part of.
90	106	118	91	405	379	100	105	79	95	MAGHERAFELT.
										Monaghan Co.
31	46	42	33	152	145	30	41	38	36	CARRICKMACROSS.
43	38	46	40	167	154	37	34	47	36	CASTLEBLAYNEY, part of
14	19	17	20	70	61	18	17	10	16	CLONES, do.
18	17	15	14	64	60	19	14	14	16	COOTEHILL, do.
70	69	64	57	260	256	57	68	83	50	MONAGHAN.
										Tyrone Co.
31	32	28	24	115	104	23	22	29	31	CARTLEDERG.
33	47	29	25	134	123	27	39	38	19	CLOGHER.
54	57	63	65	239	219	55	61	42	61	COOKSTOWN.
67	98	94	89	348	294	63	81	85	65	DUNGANNON.
12	11	9	5	37	39	10	10	8	11	IRVINESTOWN, part of.
79	90	83	78	330	347	100	97	71	79	OMAGH.
65	107	87	71	330	300	66	98	64	74	STRABANE, part of.

CONNAUGHT.

										Galway Co.
46	50	39	43	178	137	24	46	38	29	BALLINASLOE, part of.
59	51	54	41	205	223	75	46	50	52	CLIFDEN.
103	117	130	101	451	387	100	94	104	89	GALWAY.
50	52	29	43	183	185	43	50	52	40	GLENNAMADDY.
27	31	28	30	116	120	32	28	35	25	GORT.
65	46	63	43	220	196	45	49	47	55	LOUGHREA.
43	54	38	38	173	179	54	45	41	39	MOUNTBELLEW.
74	60	41	52	227	215	73	44	52	46	OUGHTERARD.
26	19	25	14	84	94	23	25	27	19	PORTUMNA.
79	87	83	74	323	290	83	79	78	50	TUAM
										Leitrim Co.
17	15	13	9	54	43	15	12	7	9	BALLYSHANNON, part of.
20	31	20	15	86	83	29	18	22	14	BAWNBOY, do.
32	35	21	33	124	86	26	24	22	14	CARRICK-ON-SHAN- do.
50	73	52	71	246	244	65	69	56	54	MANORHAMILTON.
49	59	41	46	195	203	55	42	56	50	MOHILL.

Printed image digitised by the University of Southampton Library Digitisation Unit

BIRTHS registered in Ireland in the Four Quarters ending

IV.—PROVINCE OF

No.	Superintendent Registrars' Districts.	Area in Statute Acres.	Population in 1901.	Males and Females. Total.	Registered in the Quarter ending the last day of March	June	Sept	Dec
	Mayo Co.							
198	Ballina,	150,428	24,653	437	108	127	128	74
199	Ballinrobe,	147,144	21,238	447	120	96	124	107
200	Belmullet,	179,246	13,645	334	74	97	83	80
201	Castlebar,	141,193	26,522	574	161	165	126	122
202	Claremorris,	110,790	25,820	620	172	123	149	176
203	Killala,	105,160	8,254	189	58	45	48	38
204	Swineford,	151,560	44,162	1,089	365	190	248	286
205	Westport,	347,819	34,672	882	254	204	198	226
	Roscommon Co.							
206	Athlone, part of	82,711	10,701	206	48	53	56	44
207	Ballinasloe, do.	35,059	3,681	69	16	19	22	12
208	Boyle, do	84,655	16,868	311	90	76	65	80
209	Carrick-on-Shannon, do	37,518	6,241	88	21	25	17	25
210	Castlereagh,	163,663	33,576	686	173	171	165	177
211	Roscommon,	114,345	15,164	272	74	82	56	60
212	Strokestown,	90,339	15,560	277	80	76	54	67
	Sligo Co.							
213	Boyle, part of	75,525	13,757	245	56	57	57	75
214	Dromore, West,	97,063	13,034	236	71	59	54	52
215	Sligo,	143,808	38,068	780	206	191	196	187
216	Tobercurry,	125,809	19,204	412	125	96	95	96

Printed image digitised by the University of Southampton Library Digitisation Unit

March 31st, June 30th, September 30th, and December 31st, 1901—*continued.*

CONNAUGHT—*continued.*

MALES.					FEMALES					SUPERINTENDENT REGISTRARS' DISTRICTS.
Registered in the Quarter ending the last day of				TOTAL.	TOTAL	Registered in the Quarter ending the last day of				
March.	June	Sept	Dec.			March.	June	Sept.	Dec	
										Mayo Co.
63	69	63	36	231	206	45	58	65	38	BALLINA.
61	53	61	60	235	212	59	43	63	47	BALLINROBE.
42	48	43	38	171	163	32	49	40	42	BELMULLET.
84	85	62	67	298	276	77	80	64	55	CASTLEBAR.
88	63	84	91	326	294	84	60	65	85	CLAREMORRIS.
31	25	32	16	106	83	27	20	16	20	KILLALA.
199	83	128	154	564	525	166	107	120	132	SWINEFORD.
139	100	116	128	483	399	115	104	82	98	WESTPORT.
										Roscommon Co.
19	29	35	22	105	101	29	29	21	22	ATHLONE, part of
10	10	13	7	40	29	6	9	9	5	BALLINASLOE, do.
42	38	35	43	158	153	48	38	30	37	BOYLE, do.
9	9	7	10	35	53	12	16	10	15	CARRICK-ON SHANNON, do.
88	86	77	78	329	357	85	85	88	99	CASTLEREAGH.
41	44	25	28	138	134	33	38	31	32	ROSCOMMON.
31	33	27	33	124	153	49	43	27	34	STROKESTOWN.
										Sligo Co.
32	33	35	48	148	97	24	24	22	27	BOYLE, part of.
31	38	32	29	130	100	40	21	22	23	DROMORE WEST.
111	98	97	96	402	376	95	93	99	91	SLIGO.
50	45	44	45	184	228	75	51	51	51	TOBERCURRY.

Pnnted image digitised by the University of Southampton Library Digitisation Unit

BIRTHS Registered in Ireland in the Four Quarters ending March 31st, June 30th, September 30th, and December 31st, 1901 in each SUPERINTENDENT REGISTRAR'S DISTRICT or POOR LAW UNION.

Number or Numbers of Union in preceding Abstracts.	Superintendent Registrars' Districts or Poor Law Unions	Area in Statute Acres	Population in 1901	Males and Females.					Males.					Females.				
				Total	Registered in the Quarter ending the last day of				Registered in the Quarter ending the last day of				Total	Total.	Registered in the Quarter ending the last day of			
					Mar.	June	Sept	Dec	Mar.	June.	Sept.	Dec.			Mar.	June	Sept	Dec.
43	Abbeyleix.	127,042	17,050	341	92	80	92	77	41	38	56	37	172	169	51	42	36	40
123	Antrim,	117,127	29,472	780	203	217	197	163	111	107	94	86	398	382	92	110	103	77
32, 35	Ardee,	96,218	14,626	260	62	75	70	53	27	35	35	21	118	142	35	40	35	32
131	Armagh,	146,578	46,856	964	261	245	234	224	141	130	126	105	502	462	120	115	108	119
48, 206	Athlone,	151,025	27,264	529	125	155	127	122	57	85	85	69	296	233	68	70	42	53
11, 44	Athy,	161,131	22,155	477	114	144	96	123	54	77	51	64	246	231	60	67	45	59
137	Banbeborough,	71,952	15,510	310	59	84	81	86	35	42	46	48	171	139	24	42	35	38
198	Ballina,	150,428	24,653	437	108	127	128	74	63	69	63	36	231	206	45	58	65	38
183, 207	Ballinasloe,	160,629	19,279	384	86	115	99	84	56	60	52	50	218	166	30	55	47	34
199	Balliurobe,	147,144	21,238	447	120	96	124	107	61	53	61	60	235	212	59	43	63	47
124	Ballycastle,	102,107	12,686	242	58	62	61	61	28	32	33	31	124	118	30	30	28	30
29, 49	Ballymahon,	100,142	12,907	250	64	70	60	56	36	33	38	27	134	116	28	37	22	29
125	Ballymena,	181,162	53,082	1,256	297	340	329	290	152	175	155	144	626	630	145	165	174	146
126	Ballymoney	121,132	28,276	621	140	169	163	149	73	83	78	85	319	302	67	86	85	64
144, 162, 163	Ballysbannon,	132,328	20,601	395	108	99	102	86	51	60	57	37	205	190	57	39	45	49
63	Ballyvaghan,	71,658	3,020	84	23	19	27	15	7	11	16	7	41	43	12	8	11	8
4	Balrotbery,	84,072	18,146	361	104	88	98	91	40	45	49	35	178	203	55	43	49	56
1, 12, 68	Baltinglass,	154,352	18,191	284	61	85	74	64	24	40	37	29	130	154	37	45	37	35
132, 164	Banbridge,	195,150	42,454	960	240	277	233	201	132	133	114	107	486	474	117	144	119	94
72	Bandon,	101,345	17,878	332	95	70	72	95	54	44	32	43	173	159	41	26	40	52
73	Bantry,	106,854	13,457	288	76	73	70	69	38	35	36	41	150	138	38	38	34	28
136, 194	Bawnboy,	104,696	18,460	342	105	93	82	62	48	48	45	35	176	166	57	49	37	27
127, 136, 155	Belfast,	49,406	368,266	11,356	2,880	2,900	2,856	2,720	1,496	1,474	1,451	1,313	5,734	5,622	1,384	1,426	1,406	1,407
200	Belmullet,	179,246	13,845	334	74	97	83	80	42	48	43	38	171	163	32	49	40	42
24, 104	Birr,	220,672	25,332	471	139	110	119	103	79	63	70	51	263	208	60	47	49	52
105	Borrisokane	81,850	8,532	158	29	36	45	48	16	19	20	20	75	83	13	17	25	28
208, 213	Boyle,	160,180	30,625	556	146	133	122	155	74	71	70	91	306	250	72	62	52	64
90	Caherciveen,	198,130	22,435	541	148	158	115	120	74	89	69	58	290	251	74	69	46	62
16, 109	Callan,	104,011	13,805	320	84	82	81	73	45	41	39	46	171	149	39	41	42	27
2, 45	Carlow,	199,942	34,438	691	163	168	193	167	88	79	95	78	340	351	75	89	98	89
171	Carrickmacross,	65,651	15,544	297	61	87	60	69	31	46	42	33	152	145	30	41	38	36
195, 209	Carrick-on-Shan	101,002	19,280	298	79	88	60	71	41	48	28	42	159	139	38	40	33	29
17, 110, 116	Carrick-on-Suir,	112,632	17,763	395	93	112	85	105	45	64	43	47	199	196	48	48	42	58
111	Cashel,	156,137	20,182	376	100	107	84	85	53	52	44	37	186	190	47	55	40	48
201	Castlebar,	141,193	26,522	574	161	165	126	122	84	85	62	67	298	276	77	80	64	55
133, 172	Castleblayney,	93,526	26,615	562	132	145	162	123	72	79	83	64	298	264	60	66	73	59
38	Castlecomer	57,820	10,114	226	62	51	57	56	31	27	40	36	134	92	31	24	17	20
176	Castlederg,	91,786	11,789	219	53	54	57	55	31	32	28	24	115	104	22	22	29	31
210	Castlereagh	163,665	33,578	698	173	171	165	177	88	86	77	78	329	357	85	85	88	99
74	Castletown,	73,445	11,178	298	82	85	72	59	47	55	40	32	174	124	35	30	32	27
139	Cavan,	161,074	36,593	704	160	188	179	177	92	97	84	91	364	340	89	91	95	86
5, 13	Celbridge,	79,934	14,225	245	53	83	63	66	25	42	32	44	143	122	28	41	31	22
202	Claremorris,	110,750	25,820	620	172	123	149	176	88	63	84	91	326	294	84	60	65	85
184	Clifden,	193,782	18,768	428	184	97	104	93	59	51	54	41	205	223	75	46	50	52
112	Clogheen,	117,422	15,521	326	82	103	85	50	40	52	51	30	173	147	42	51	84	20
177	Clogher,	89,284	14,316	257	60	86	67	44	33	47	29	25	134	123	27	39	38	19
75	Clonakilty,	90,465	19,158	456	105	113	111	127	44	53	66	80	223	233	61	60	45	67
163, 173	Clones,	73,504	15,848	271	69	84	36	62	37	45	32	34	148	123	32	36	24	28
113, 117	Clonmel,	87,708	18,726	386	106	101	83	96	49	48	48	43	188	198	57	53	35	53
167	Coleraine,	118,786	29,817	682	173	190	165	155	90	92	85	90	357	325	82	98	80	65
178	Cookstown,	96,720	23,615	458	109	118	105	126	54	57	63	65	239	219	55	61	42	61
140, 174	Cootehill,	105,844	21,854	420	110	107	96	107	61	61	44	49	215	205	49	46	52	58
76	Cork,	169,732	133,173	3,185	808	735	788	764	454	373	408	389	1,624	1,561	444	362	380	375
64	Corofin,	61,382	4,808	76	10	23	19	24	3	12	13	14	42	34	7	11	8	10
96	Croom,	63,324	10,606	205	49	47	58	51	21	23	27	32	103	102	28	24	31	19
50	Delvin,	74,328	8,477	164	36	47	38	43	16	30	18	23	87	77	20	17	20	20

Printed image digitised by the University of Southampton Library Digitisation Unit

BIRTHS Registered in Ireland in the Four Quarters ending March 31st, June 30th, September 30th, and December 31st, 1901 in each SUPERINTENDENT REGISTRAR'S DISTRICT or POOR LAW UNION.—*continued.*

Number or Numbers of Union in preceding Abstracts.	Superintendent Registrars' Districts or Poor Law Unions.	Area in Statute Acres.	Population in 1901.	Males and Females.					Males.					Females.				
				Total.	Registered in the Quarter ending the last day of				Registered in the Quarter ending the last day of				Total.	Total.	Registered in the Quarter ending the last day of			
					Mar.	June.	Sept.	Dec.	Mar.	June.	Sept.	Dec.			Mar.	June.	Sept.	Dec.
91	Dingle,	126,459	18,274	542	158	144	127	113	91	72	66	81	270	272	77	72	61	62
145	Donegal,	169,411	20,460	389	101	97	100	91	44	50	59	56	209	180	57	47	41	35
156	Downpatrick,	147,446	38,269	842	213	248	204	177	114	125	104	38	481	411	89	123	100	89
33, 36	Drogheda,	99,006	26,196	517	115	139	140	123	57	87	71	54	249	268	58	72	69	69
214	Dromore West,	97,063	13,034	236	71	59	54	52	31	38	32	29	130	106	40	21	22	23
6, 9	Dublin, North	41,205	166,887	4,939	1,305	1,255	1,107	1,182	692	634	619	617	2,562	2,377	613	621	578	565
7, 10	Dublin, South,	46,275	212,773	5,444	1,447	1,371	1,383	1,243	746	701	711	626	2,784	2,660	701	670	672	617
34	Dundalk,	94,414	34,729	736	170	180	221	165	87	64	117	92	360	356	83	96	104	73
146	Dunfanaghy,	125,078	15,781	413	133	110	77	93	73	64	36	52	225	193	60	46	41	46
179	Dungannon,	110,217	33,568	642	130	179	179	154	67	98	94	89	348	294	63	81	85	65
118	Dungarvan,	94,044	14,966	300	66	85	80	69	38	46	42	30	156	144	28	39	38	39
77	Dunmanway,	103,917	13,321	291	76	75	69	72	30	37	38	33	138	153	45	38	31	39
37	Dunshaughlin,	106,822	7,979	139	33	37	31	38	15	19	13	18	65	74	18	18	18	20
14, 25, 38	Edenderry,	173,410	14,653	319	82	76	84	77	36	37	39	48	157	162	49	39	45	29
65	Ennis,	112,752	19,772	413	96	101	122	94	44	53	53	43	193	220	52	48	69	51
54	Enniscorthy,	193,251	31,259	596	134	172	153	136	70	38	88	70	326	269	64	74	65	66
141, 164	Enniskillen,	197,615	31,140	617	151	155	158	153	89	82	83	83	337	280	62	73	75	70
66	Ennistimon,	99,619	18,069	378	103	113	77	80	57	63	38	43	201	172	46	50	39	37
78	Fermoy,	148,360	22,732	450	101	121	137	91	56	64	71	45	236	214	45	57	66	46
185	Galway,	198,536	36,465	838	203	211	234	190	103	117	130	101	451	387	106	94	104	89
186	Glennamaddy,	100,271	16,577	308	102	102	81	83	59	52	29	43	183	185	43	50	52	40
147	Glenties,	257,474	33,191	687	201	201	144	141	91	114	74	70	349	338	110	87	70	71
55	Gorey,	130,031	16,463	339	87	99	69	84	38	53	40	43	174	165	43	46	29	41
187	Gort,	106,326	12,286	236	59	59	63	55	27	31	28	30	116	120	32	28	35	25
30, 51, 142	Granard,	134,708	23,483	452	127	106	117	108	77	47	60	53	237	215	50	53	57	55
148	Inishowen,	159,416	28,943	705	211	168	153	173	128	86	84	88	386	319	83	82	69	85
165, 180	Irvinestown,	81,880	14,095	269	67	73	70	59	35	37	33	23	128	141	32	36	37	36
79	Kanturk,	185,685	23,181	530	133	145	119	133	70	83	52	63	268	263	63	62	67	70
39	Kells,	103,426	13,769	262	62	81	70	49	28	37	38	25	128	134	34	44	32	24
92	Kenmare,	198,416	14,642	303	65	87	90	61	27	45	48	29	149	154	38	42	42	32
157	Kilkeel,	81,854	19,131	509	124	126	140	119	58	67	74	62	261	248	66	59	66	57
19	Kilkenny,	110,944	23,708	482	125	126	112	119	61	66	65	60	242	240	64	60	57	59
67	Killadysert,	63,704	9,165	187	52	42	45	48	21	15	26	29	91	96	31	27	19	19
203	Killala,	105,160	8,254	189	58	45	48	38	31	25	32	18	106	83	27	20	16	20
93	Killarney,	251,430	37,096	911	233	261	218	199	130	143	100	98	471	440	103	118	118	101
119	Kilmacthomas,	64,478	7,109	166	37	56	42	31	22	31	18	11	82	84	15	25	24	20
86, 97	Kilmallock,	145,150	25,551	593	166	154	137	136	85	81	79	65	310	283	81	73	68	71
68	Kilrush,	137,497	29,734	592	154	130	142	146	86	85	75	78	324	268	68	65	67	68
81	Kinsale,	79,651	16,673	313	91	77	77	68	51	29	39	36	155	158	40	46	38	32
128	Larne,	117,801	33,039	849	215	248	212	174	115	123	112	88	438	411	106	125	106	86
149	Letterkenny,	101,245	13,080	263	64	75	66	58	38	41	40	29	149	114	25	34	26	29
168	Limavady,	152,711	20,623	462	106	128	117	106	63	62	65	57	247	215	45	66	52	52
69, 98	Limerick,	177,911	66,014	1,565	432	364	370	399	232	203	172	206	813	752	200	161	198	193
129, 158	Lisburn,	119,041	46,463	1,054	264	263	262	265	134	127	125	128	514	540	130	134	137	137
120	Lismore,	97,948	13,273	227	60	64	52	51	27	36	25	27	115	112	33	28	27	24
166	Lisnaskea,	98,766	16,047	347	91	79	91	86	47	42	50	51	190	157	44	37	41	35
34, 99	Listowel,	190,176	35,695	833	223	226	193	191	117	121	107	94	439	394	106	105	86	97
150, 163	Londonderry,	144,139	83,505	1,636	414	367	467	388	226	198	243	193	860	776	188	169	224	195
31	Longford,	110,073	22,312	389	84	88	106	101	42	56	63	39	220	169	42	42	43	42
188	Longhrea,	198,927	20,126	416	113	95	110	98	66	46	63	43	220	196	45	49	47	55
130, 134, 159	Lurgan,	70,943	53,718	1,323	329	316	370	308	174	162	198	153	687	636	155	154	172	155
83	Macroom,	179,108	22,998	505	130	140	105	130	66	89	62	69	286	219	64	51	43	61

Pnnted image digitised by the University of Southampton Library Digitisation Unit

BIRTHS Registered in Ireland in the Four Quarters ending March 31st, June 30th, September 30th, and December 31st, 1901, in each SUPERINTENDENT REGISTRAR'S DISTRICT or POOR LAW UNION—*continued.*

Number or Numbers of Union in preceding Abstracts.	Superintendent Registrars' Districts or Poor Law Unions	Area in Statute Acres.	Population in 1871.	Males and Females.					Males.					Females.				
				Total.	Registered in the Quarter ending the last day of				Registered in the Quarter ending the last day of				Total.	Total.	Registered in the Quarter ending the last day of			
					Mar.	June.	Sept.	Dec.	Mar.	June.	Sept.	Dec.			Mar.	June.	Sept.	Dec.
170	Magherafelt,	156,719	33,992	784	190	211	157	186	90	106	118	91	405	379	100	105	73	95
83	Mallow,	149,565	20,726	490	130	121	118	121	63	60	62	65	250	240	67	61	56	56
196	Manorhamilton,	144,857	22,334	490	115	142	108	125	50	73	52	71	246	244	65	69	56	54
84	Middleton,	109,266	21,243	422	105	108	118	91	46	56	55	52	211	211	57	52	63	39
151	Milford,	111,334	20,259	444	118	107	106	113	60	54	56	59	229	215	58	53	50	54
85	Millstreet,	74,905	10,515	272	75	64	62	71	40	34	32	34	140	132	35	30	30	37
86, 100	Mitchelstown,	86,357	14,157	285	85	79	66	55	42	50	36	33	161	124	43	29	30	22
197	Mohill,	92,056	12,854	398	104	101	97	96	49	59	41	46	195	203	55	42	56	50
175	Monaghan,	125 132	28,301	516	127	135	147	107	70	69	64	57	260	256	57	66	83	50
189	Mountbellew,	102,404	15,019	352	97	99	79	77	43	54	36	38	173	179	54	45	41	39
26, 46	Mountmellick,	200,629	28,577	510	118	139	116	137	59	61	56	70	246	264	59	78	60	67
52	Mullingar,	208,601	27,047	519	153	126	143	117	77	63	64	50	254	265	56	63	79	67
15, 59	Naas,	216,188	34,042	748	170	203	188	187	64	96	101	94	375	373	86	107	87	93
40	Navan,	94,474	14,550	291	78	68	79	66	40	43	33	33	149	142	38	25	46	33
106	Nenagh,	183,088	24,932	476	109	130	123	116	58	62	64	63	247	231	51	68	59	53
101	Newcastle,	143,562	23,891	531	131	139	134	127	72	77	70	74	293	238	59	62	64	53
3, 20, 56	New Ross,	177,189	30,795	636	164	181	158	133	81	93	84	73	331	305	83	88	74	60
135, 160	Newry,	137,971	52,032	1,130	261	288	288	293	139	142	139	171	591	539	122	146	149	122
161	Newtownards,	93,685	41,920	1,041	265	293	245	238	131	155	135	132	553	488	134	138	110	106
41, 143	Oldcastle,	86,043	15,015	288	73	76	79	60	38	44	46	36	164	124	35	32	53	24
181	Omagh,	223,813	38,553	677	179	187	154	157	79	90	83	78	330	347	100	97	71	79
190	Oughterard,	173,506	17,732	442	147	104	93	98	74	60	41	52	227	215	73	44	52	46
191	Portumna,	77,264	9,054	178	49	44	52	33	26	19	25	14	84	94	23	25	27	19
8, 60	Rathdown,	61,498	57,742	1,125	292	311	281	241	149	152	149	116	566	559	143	159	132	125
61	Rathdrum,	227,488	26,689	621	152	164	150	175	65	92	81	96	334	287	67	72	69	79
102	Rathkeale,	101,887	14,991	284	58	86	59	81	27	47	29	43	146	138	31	39	30	38
211	Roscommon,	114,345	15,184	272	74	82	56	60	41	44	25	23	138	134	33	38	31	32
27, 47, 107	Roscrea,	149,680	17,739	312	62	80	82	68	45	36	46	34	161	151	37	44	36	34
70	Scarriff,	86,633	10,445	254	61	71	61	61	23	31	29	40	123	131	38	40	32	21
62	Shillelagh,	83,074	8,946	166	52	45	33	36	28	24	19	17	88	78	24	21	14	19
87	Skibbereen,	115,025	25,195	552	135	152	141	124	68	67	61	64	280	272	67	85	60	60
88	Skull,	57,169	10,243	186	45	37	50	54	22	19	29	28	98	88	23	18	21	26
215	Sligo,	143,808	38,088	780	206	191	196	187	111	98	97	96	402	378	95	93	99	91
152, 182	Strabane,	190,095	35,8.8	873	195	260	220	198	100	135	121	100	456	417	95	125	99	98
153	Stranorlar,	121,151	13,707	257	73	56	70	58	42	24	40	23	129	128	31	32	30	35
212	Strokestown,	90,339	15,580	277	80	76	54	67	31	33	27	33	124	153	49	43	27	34
204	Swineford,	151,560	44,162	1,030	365	190	248	286	199	83	126	154	564	525	166	107	120	132
21	Thomastown,	107,577	13,236	245	68	66	49	62	39	32	27	39	137	108	29	34	22	23
103	Thurles,	142,543	24,283	408	116	121	126	105	61	58	67	57	243	225	55	63	59	48
103, 114	Tipperary,	179,987	31,932	694	176	169	173	176	81	86	93	105	365	329	95	83	80	71
216	Tobercurry,	125,809	19,204	412	125	96	95	96	50	45	44	45	184	228	75	51	51	51
95	Tralee,	231,813	41,835	894	242	232	215	205	111	111	122	99	443	451	131	121	93	106
42	Trim,	116,520	13,973	279	63	91	281	44	32	37	32	23	124	155	31	54	49	21
192	Tuam,	191,264	30,924	613	162	166	161	124	79	87	83	74	323	290	83	79	78	50
71	Tulla,	86,428	9,834	199	45	46	58	50	19	25	29	29	102	97	26	21	29	21
28, 53	Tullamore,	155,395	23,388	429	107	109	108	105	57	61	56	45	219	210	50	48	52	60
22, 115	Urlingford,	77,643	8,657	225	61	56	50	61	32	28	27	29	116	112	29	28	23	32
23, 121	Waterford,	125,717	48,091	1,053	262	269	269	253	138	149	130	129	546	507	124	120	139	124
205	Westport,	347,819	34,672	882	254	264	198	226	139	100	116	128	483	399	115	104	82	98
57	Wexford,	126,391	32,839	724	156	199	218	151	82	103	108	79	372	352	74	96	110	72
89, 122	Youghal,	70,624	14,381	265	68	76	68	63	29	37	24	34	124	141	39	39	34	29

Printed image digitised by the University of Southampton Library Digitisation Unit

DEATHS registered in each Province and County in Ireland in the Four Quarters ending March 31st, June 30th, September 30th and December 31st, 1901.

PROVINCES AND COUNTIES.	Area in Statute Acres.	Population in 1901.	Males and Females. Total.	Males and Females. Registered in the Quarter ending the last day of March	June	Sept	Dec	Males. Registered in the Quarter ending the last day of March	June	Sept	Dec	Males. Total	Females. Total.	Females. Registered in the Quarter ending the last day of March	June	Sept	Dec
IRELAND,	20,345,328	4,458,775	79,119	23,265	21,468	16,754	17,632	11,390	10,749	8,302	8,830	39,341	39,778	11,875	10,719	8,402	8,782
PROVINCES.																	
No. I LEINSTER,	4,839,572	1,152,829	23,052	6,825	6,174	4,868	5,185	3,406	3,182	2,493	2,685	11,778	11,274	3,417	2,362	2,375	2,500
II. MUNSTER,	5,955,027	1,076,188	17,667	5,163	4,734	3,635	4,135	2,582	2,308	1,871	2,091	8,942	8,725	2,581	2,336	1,764	2,044
III. ULSTER,	5,322,534	1,582,826	29,462	8,625	7,931	6,427	6,439	4,097	3,872	3,088	3,113	14,170	15,312	4,523	4,119	3,339	3,326
IV. CONNAUGHT	4,228,195	646,932	8,918	2,652	2,569	1,824	1,873	1,303	1,287	900	961	4,451	4,467	1,349	1,282	924	912
I.—PROVINCE OF LEINSTER.—Counties.																	
1 Carlow,	221,424	37,748	661	163	195	147	156	87	102	88	81	358	303	76	93	59	75
2 Dublin,	218,875	157,568	2,924	852	747	662	663	400	372	319	326	1,417	1,507	452	375	343	337
3 Dublin Co Borough,	7,911	290,638	7,800	2,426	1,939	1,675	1,760	1,202	992	680	933	4,007	3,793	1,224	947	795	827
4 Kildare,	418,497	63,566	1,019	258	310	189	262	134	171	95	148	548	471	124	139	94	114
5 Kilkenny,	509,249	79,159	1,413	437	389	273	314	205	190	134	154	683	730	232	199	139	160
6 King's,	493,263	60,187	1,006	307	269	225	205	156	144	125	108	533	473	151	125	100	97
7 Longford,	257,770	46,672	804	253	221	157	174	135	126	70	89	420	384	117	95	87	85
8 Louth,	202,181	65,820	1,141	325	303	266	245	155	161	130	126	570	571	172	142	136	119
9 Meath,	577,735	67,497	1,160	377	335	222	226	198	184	124	121	627	533	179	151	98	105
10 Queen's,	424,723	57,417	959	255	257	202	245	149	155	100	135	519	449	115	122	102	110
11 Westmeath,	434,665	61,629	1,062	319	290	233	220	168	151	113	116	553	509	151	139	115	104
12 Wexford,	573,323	104,104	1,937	535	593	394	465	267	221	186	213	947	1,040	268	312	208	252
13 Wicklow,	499,958	60,824	1,116	319	326	221	250	163	183	124	135	605	511	156	143	97	115
II.—PROVINCE OF MUNSTER.—Counties.																	
14 Clare,	788,332	112,334	1,641	422	429	304	390	229	210	194	201	834	807	199	210	200	189
15 Cork Co and Co Borough,	1,838,321	404,611	7,113	2,108	1,900	1,427	1,678	1,058	966	737	832	3,593	3,520	1,050	934	690	846
16 Kerry,	1,161,752	165,726	2,233	630	633	436	529	324	333	206	275	1,138	1,095	311	300	230	254
17 Limerick Co and Co. Borough	662,973	146,098	2,534	779	678	500	577	357	344	261	291	1,253	1,281	422	334	239	286
18 Tipperary, N. R.	492,449	67,815	1,041	288	287	201	265	156	135	111	138	540	501	132	152	90	127
19 Tipperary, S. R.	557,688	92,417	1,630	492	436	361	341	242	232	208	190	872	758	250	204	153	151
20 Waterford Co and Co Borough	452,912	87,187	1,475	438	371	316	355	216	178	154	164	712	763	217	193	162	191
III.—PROVINCE OF ULSTER.—Counties.																	
21 Antrim,	701,523	196,090	3,410	1,018	949	691	754	461	440	326	342	1,569	1,841	555	509	365	412
22 Armagh,	312,659	125,392	2,459	765	690	513	491	340	346	251	248	1,185	1,274	425	344	262	243
23 Belfast Co Borough,	14,716	349,180	7,858	2,153	2,025	1,898	1,762	988	963	904	806	3,681	4,177	1,165	1,042	994	956
24 Cavan,	467,025	97,541	1,495	470	403	315	307	233	201	147	166	747	748	237	202	168	141
25 Donegal,	1,100,269	173,722	2,661	763	785	544	568	364	397	269	299	1,329	1,341	399	391	284	267
26 Down,	697,534	205,889	3,871	1,157	1,045	817	852	548	489	381	403	1,821	2,650	609	556	436	449
27 Fermanagh,	417,665	65,430	1,083	327	296	249	211	170	139	125	106	540	543	157	157	124	105
28 Londonderry Co and Co. Borough	513,388	144,404	2,569	745	666	562	596	362	324	276	302	1,264	1,305	383	342	286	294
29 Monaghan,	318,806	74,611	1,372	415	377	298	282	213	195	150	133	691	681	202	182	148	149
30 Tyrone,	778,943	150,567	2,724	814	752	540	618	418	358	268	308	1,352	1,372	396	394	272	310
IV.—PROVINCE OF CONNAUGHT.—Counties.																	
31 Galway,	1,467,850	192,549	2,819	866	813	563	577	424	396	265	281	1,366	1,453	442	417	278	296
32 Leitrim,	376,510	69,343	990	267	274	210	209	133	134	92	114	473	487	134	140	118	95
33 Mayo,	1,333,340	199,166	2,440	723	691	503	518	377	374	238	208	1,257	1,183	351	317	265	250
34 Roscommon,	608,290	101,791	1,401	415	418	284	284	187	198	144	151	680	721	228	220	140	133
35 Sligo,	442,205	84,083	1,298	376	373	264	285	182	185	141	147	655	643	194	188	123	138

Printed image digitised by the University of Southampton Library Digitisation Unit

DEATHS registered in Ireland in the Four Quarters ending

I.—PROVINCE OF

No.	SUPERINTENDENT REGISTRARS' DISTRICTS.	Area in Statute Acres	Population in 1901.	MALES AND FEMALES. Total.	Registered in the Quarter ending the last day of March.	June.	Sept.	Dec.
	Carlow Co.							
1	BALTINGLASS, part of,	33,393	4,486	81	19	20	17	25
2	CARLOW, do,	162,937	23,720	523	125	162	123	113
3	NEW ROSS, do.,	25,094	3,536	57	19	13	7	18
	Dublin Co.							
4	BALROTHERY,	84,072	18,146	300	89	90	50	71
5	CELBRIDGE, part of,	26,237	5,133	89	28	24	25	12
6	DUBLIN, NORTH, part of	36,275	16,957	204	52	50	49	53
7	DUBLIN, SOUTH, do.	45,294	72,071	1,514	467	360	340	327
8	RATHDOWN, part of,	26,995	45,261	817	216	203	198	200
	Dublin Co. Borough							
9	DUBLIN, NORTH, part of	4,930	149,930	3,912	1,187	988	852	885
10	DUBLIN, SOUTH, do.	2,961	140,708	3,888	1,239	951	823	875
	Kildare Co.							
11	ATHY, part of,	113,111	19,192	288	50	98	39	101
12	BALTINGLASS, do.,	17,153	2,030	15	5	2	5	3
13	CELBRIDGE, do.,	53,697	9,092	147	37	46	29	35
14	EDENDERRY, do.,	69,435	5,243	76	23	16	17	15
15	NAAS, do,	165,101	21,009	493	138	148	99	108
	Kilkenny Co.							
16	CALLAN, part of,	62,148	8,163	156	54	47	23	32
17	CARRICK-ON-SUIR, do.,	32,120	4,466	69	13	19	13	24
18	CARTLECOMER,	57,820	10,114	198	60	50	49	39
19	KILKENNY,	110,944	23,508	475	143	140	88	104
20	NEW ROSS, part of,	22,355	3,713	38	10	13	9	6
21	THOMASTOWN,	107,577	19,238	229	68	47	48	46
22	URLINGFORD, part of,	57,999	5,891	106	31	33	18	24
23	WATERFORD, do,	57,286	9,363	142	38	40	25	39
	King's Co.							
24	BIRR, part of,	193,244	23,281	415	137	116	80	82
25	EDENDERRY, do.,	91,061	7,322	157	40	43	44	30
26	MOUNTMELLICK, do.,	24,548	2,797	37	13	17	5	2
27	ROSCREA, do.,	55,565	5,810	83	21	20	19	23
28	TULLAMORE, do,	138,845	20,977	314	96	73	77	68
	Longford Co.							
29	BALLYMAHON, part of,	69,733	9,478	157	50	46	18	43
30	GRANARD, do.,	77,964	14,882	238	82	60	56	40
31	LONGFORD,	110,073	22,312	409	120	115	83	91
	Louth Co.							
32	ARDEE, part of,	65,909	11,578	193	57	52	53	31
33	DROGHEDA, do.,	41,858	19,513	388	119	106	79	84
34	DUNDALK,	94,414	34,729	580	143	145	136	130
	Meath Co.							
35	ARDEE, part of,	30,209	3,048	39	16	9	9	3
36	DROGHEDA, do.,	57,148	6,683	106	31	29	26	20
37	DUNSHAUGHLIN	106,822	7,979	142	38	43	30	31
38	EDENDERRY, part of,	21,914	2,088	21	10	7	3	1
39	KELLS,	103,426	13,769	235	63	91	43	43
40	NAVAN,	94,474	14,550	244	84	69	45	56
41	OLDCASTLE, part of,	44,122	5,407	102	38	31	13	20
42	TRIM,	119,520	13,973	271	97	78	51	45

Printed image digitised by the University of Southampton Library Digitisation Unit

March 31st, June 30th, September 30th, and December 31st, 1901.

LEINSTER.

MALES.					FEMALES.					SUPERINTENDENT REGISTRARS' DISTRICTS.
Registered in the Quarter ending the last day of				TOTAL.	TOTAL.	Registered in the Quarter ending the last day of				
March.	June.	Sept.	Dec.			March.	June.	Sept.	Dec.	
										Carlow Co.
12	12	9	12	45	36	7	8	9	13	BALTINGLASS, part of.
63	86	74	61	284	239	62	76	49	52	CARLOW, do.
12	4	5	9	29	28	7	8	2	10	NEW ROSS, do.
										Dublin Co.
43	46	26	29	144	156	46	44	24	42	BALROTHERY.
11	12	14	7	44	45	17	12	11	5	CELBRIDGE, part of.
30	30	26	30	116	88	22	20	23	23	DUBLIN, NORTH, part of.
212	180	168	168	728	786	255	200	172	159	DUBLIN, SOUTH, do.
104	104	85	92	385	432	112	59	113	108	RATHDOWN, part of.
										Dublin Co Borough
586	501	451	470	2,008	1,904	601	487	401	415	DUBLIN, NORTH, part of.
616	491	489	463	1,959	1,889	623	460	394	412	DUBLIN, SOUTH, do.
										Kildare Co.
25	56	17	60	158	130	25	42	22	41	ATHY, part of.
2	1	2	2	7	8	3	1	3	1	BALTINGLASS. do.
20	17	19	18	74	73	17	29	10	17	CELBRIDGE, do.
14	10	5	8	37	39	14	8	12	7	EDENDERRY, do.
73	87	52	60	272	221	65	61	47	48	NAAS, do.
										Kilkenny Co.
31	23	11	19	84	72	23	24	12	13	CALLAN, part of.
8	11	10	8	37	32	5	8	3	16	CARRICK-ON-SUIR, do.
22	26	27	25	100	98	38	24	22	14	CASTLECOMER.
55	72	47	45	219	256	88	68	41	59	KILKENNY.
6	8	3	2	19	19	4	5	6	4	NEW ROSS, part of.
44	20	27	19	110	119	44	27	21	27	THOMASTOWN.
20	15	3	19	51	55	11	19	15	11	URLINGFORD, part of.
19	15	6	23	63	79	19	25	19	16	WATERFORD, do.
										King's Co.
67	68	42	42	219	196	70	48	38	40	BIRR, part of.
23	24	26	13	86	71	17	19	18	17	EDENDERRY, do.
8	12	4	1	25	12	5	5	1	1	MOUNTMELLICK, do.
9	9	9	16	43	40	12	11	10	7	ROSCREA, do.
49	31	44	36	160	154	47	42	33	32	TULLAMORE, do.
										Longford Co.
27	26	8	23	84	73	23	20	10	20	BALLYMAHON, part of.
43	33	24	26	126	112	39	27	32	14	GRANARD do
65	67	38	40	210	199	55	48	45	51	LONGFORD.
										Louth Co.
32	36	23	18	99	94	25	26	30	13	ARDEE, part of.
50	54	44	49	197	191	69	52	35	35	DROGHEDA, do.
71	81	63	59	274	286	78	64	73	71	DUNDALK.
										Meath Co
6	5	4	2	17	22	10	4	2	6	ARDEE, part of.
14	18	16	5	53	53	17	11	10	16	DROGHEDA, do.
20	22	15	16	73	69	18	21	15	15	DUNSHAUGHLIN.
7	5	2	1	15	6	8	2	1		EDENDERRY, part of.
33	45	26	29	133	102	30	36	22	14	KELLS.
40	32	23	27	122	122	44	27	29	29	NAVAN.
23	15	9	13	60	42	15	13	4	7	OLDCASTLE, part of
55	42	29	28	154	117	42	34	22	19	TRIM.

Printed image digitised by the University of Southampton Library Digitisation Unit

DEATHS registered in Ireland in the Four Quarters ending

I.—PROVINCE OF

No.	Superintendent Registrars' Districts.	Area in Statute Acres.	Population in 1901.	Males and Females: Total.	Registered in the Quarter ending the last day of: March	June.	Sept.	Dec.
	Queen's Co.							
43	Abbeyleix,	127,042	17,059	281	80	77	58	66
44	Athy, part of,	48,020	5,963	85	24	27	14	20
45	Carlow, do.,	37,005	4,712	62	12	14	18	18
46	Mountmellick, part of,	176,081	25,780	472	122	121	102	127
47	Roscrea, do.,	36,575	3,912	59	17	18	10	14
	Westmeath Co.							
48	Athlone, part of,	68,314	16,563	296	99	73	60	64
49	Ballymahon, do.,	30,406	3,429	54	10	15	21	8
50	Delvin,	74,328	8,477	141	43	44	23	31
51	Granard, part of,	36,463	3,702	63	17	20	14	12
52	Mullingar,	208,601	27,047	472	139	133	103	97
53	Tullamore, part of,	16,550	2,411	36	11	5	12	8
	Wexford Co.							
54	Enniscorthy,	193,251	81,259	536	149	150	97	140
55	Gorey,	130,031	16,463	312	87	109	46	70
56	New Ross, part of,	123,740	23,543	466	130	119	101	116
57	Wexford,	126,301	32,839	673	169	215	150	139
	Wicklow Co.							
58	Baltinglass, part of,	103,806	9,675	186	43	62	39	42
59	Naas, do.,	51,087	3,033	49	18	13	6	12
60	Rathdown, do.,	34,503	12,481	193	56	55	41	41
61	Rathdrum,	227,488	26,689	518	144	156	99	119
62	Shillelagh,	83,074	8,946	179	58	40	36	36

II—PROVINCE OF

No.	Superintendent Registrars' Districts.	Area in Statute Acres.	Population in 1901.	Males and Females: Total.	Registered in the Quarter ending the last day of: March	June.	Sept.	Dec.
	Clare Co.							
63	Ballyvaghan,	71,658	3,920	58	19	12	9	18
64	Corofin,	61,382	4,803	54	8	20	14	12
65	Ennis,	112,752	19,772	344	84	78	99	83
66	Ennistimon,	99,619	18,069	280	63	86	64	67
67	Killadysert,	63,704	9,165	140	37	37	39	27
68	Kilrush,	137,497	28,734	414	111	104	100	99
69	Limerick, part of,	68,659	7,592	85	23	26	13	23
70	Scariff,	80,633	10,445	136	49	31	31	25
71	Tulla,	86,428	9,834	130	34	35	25	36
	Cork Co. and Co. Borough.							
72	Bandon,	101,345	17,878	300	101	79	57	63
73	Bantry,	106,854	13,457	157	62	35	26	34
74	Castletown,	73,445	11,178	123	21	42	32	28
75	Clonakilty,	80,465	19,138	336	86	99	63	88
76	Cork,	163,732	133,173	2,854	854	736	617	647
77	Dunmanway,	103,917	13,321	180	81	46	31	42
78	Fermoy,	148,360	22,732	373	109	96	69	99
79	Kanturk,	185,685	23,181	357	108	114	52	83
80	Kilmallock, part of,	19,384	4,121	72	14	22	22	14
81	Kinsale,	79,651	16,673	259	67	70	66	56
82	Macroom,	179,108	22,998	330	108	90	58	74
83	Mallow,	149,565	20,726	443	144	114	90	95

Printed image digitised by the University of Southampton Library Digitisation Unit

March 31st, June 30th, September 30th, and December 31st, 1901—*continued.*

LEINSTER.—*continued*

MALES.					FEMALES.					SUPERINTENDENT REGISTRARS' DISTRICTS.
Registered in the Quarter ending the last day of				TOTAL	TOTAL.	Registered in the Quarter ending the last day of				
March.	June	Sept.	Dec.			March.	June.	Sept.	Dec.	
										Queen's Co.
39	38	28	32	137	144	41	39	30	34	ABBEYLEIX.
13	15	5	9	42	43	11	12	9	11	ATHY, part of.
7	7	8	9	31	31	5	7	10	9	CARLOW, do.
67	69	56	78	270	202	55	52	46	49	MOUNTMELLICK, part of.
14	6	3	7	30	29	3	12	7	7	ROSCREA, do.
										Westmeath Co.
54	39	33	32	158	138	45	34	27	32	ATHLONE, part of
6	5	11	4	26	28	4	10	10	4	BALLYMAHON, do.
24	20	8	21	73	68	19	24	15	10	DELVIN.
11	15	6	8	40	23	6	5	8	4	GRANARD, part of.
68	70	53	48	239	233	71	63	50	49	MULLINGAR.
5	2	7	3	17	19	6	3	5	5	TULLAMORE, part of.
										Wexford Co.
79	66	44	62	251	285	70	84	59	78	ENNISCORTHY.
42	60	28	36	166	146	45	49	18	34	GOREY.
63	58	44	52	217	249	67	61	57	64	NEW ROSS, part of.
83	97	70	63	313	360	96	118	89	76	WEXFORD.
										Wicklow Co.
20	33	23	20	96	90	23	29	16	22	BALTINGLASS, part of.
10	6	3	6	27	22	8	5	3	6	NAAS, do.
28	23	21	25	97	96	28	32	20	16	RATHDOWN, do.
74	99	61	63	297	221	70	57	38	56	RATHDRUM.
31	20	10	21	85	82	27	20	20	15	SHILLELAGH.

MUNSTER.

										Clare Co.
9	6	5	9	29	29	10	6	4	9	BALLYVAGHAN.
2	9	7	6	24	30	6	11	7	6	CORROFIN.
47	47	46	43	183	161	37	31	53	40	ENNIS.
36	44	30	31	141	139	27	42	34	36	ENNISTIMON.
18	17	19	17	71	69	19	20	20	10	KILLADYSERT.
55	44	54	53	206	208	56	60	46	46	KILRUSH.
16	14	6	11	49	36	7	12	5	12	LIMERICK, part of.
26	14	15	12	67	69	23	17	16	13	SCARRIFF.
20	15	10	19	64	66	14	20	15	17	TULLA.
										Cork Co. and Co. Borough
44	40	27	31	142	158	57	39	30	32	BANDON.
29	16	16	15	76	81	33	19	10	19	BANTRY.
12	26	12	12	64	59	9	14	20	16	CASTLETOWN.
45	54	35	47	181	155	41	45	28	41	CLONAKILTY.
426	357	331	293	1,407	1,447	428	379	286	354	CORK.
31	22	14	28	95	85	30	24	17	14	DUNMANWAY.
53	53	32	47	185	188	56	43	37	52	FERMOY.
59	59	22	48	188	169	49	55	30	35	KANTURK.
8	6	13	9	38	34	6	14	9	5	KILMALLOCK, part of
31	32	36	21	120	139	30	38	30	35	KINSALE.
58	49	34	40	181	149	50	41	24	34	MACROOM.
65	52	45	49	211	232	79	62	45	46	MALLOW.

Pnnted image digitised by the University of Southampton Library Digitisation Unit

DEATHS registered in Ireland in the Four Quarters ending

II.—PROVINCE OF

No.	Superintendent Registrars' Districts	Area in Statute Acres.	Population in 1901.	Males and Females. Total.	Registered in the Quarter ending the last day of March.	June	Sept	Dec.
	Cork Co.—*con.*							
84	Middleton,	109,266	21,243	346	96	93	63	94
85	Millstreet,	74,905	10,515	178	45	52	29	52
86	Mitchelstown, part of,	48,406	8,656	146	47	36	29	34
87	Skibbereen,	115,025	25,195	350	110	88	65	87
88	Skull,	57,169	10,243	126	25	38	18	45
89	Youghal, part of,	36,639	10,193	183	50	50	40	43
	Kerry Co.							
90	Cahersiveen,	198,130	22,435	196	66	44	45	41
91	Dingle,	126,459	18,274	251	70	70	51	60
92	Kenmare,	198,416	14,642	184	46	55	44	39
93	Killarney,	251,490	37,096	547	142	178	99	128
94	Listowel, part of,	165,504	31,394	476	140	119	97	111
95	Tralee,	221,813	41,885	579	162	167	100	150
	Limerick Co. and Co. Borough							
96	Croom,	83,324	10,806	175	50	41	40	44
97	Kilmallock, part of,	125,766	21,430	342	104	92	58	88
98	Limerick, do.	109,252	58,422	1,141	355	315	216	255
99	Listowel, do.	24,672	4,301	59	19	12	13	15
100	Mitchelstown, do.	38,551	5,501	68	29	15	14	10
101	Newcastle,	143,662	23,801	375	113	103	80	79
102	Rathkeale,	101,887	14,991	288	80	73	49	61
103	Tipperary, part of	35,659	6,756	111	29	27	30	25
	Tipperary Co., North Riding							
104	Birr, part of,	27,428	2,051	27	4	10	2	11
105	Borrisokane,	81,850	8,532	132	46	26	40	20
106	Nenagh,	183,088	24,932	393	111	112	75	95
107	Roscrea, part of,	57,540	8,017	150	31	45	24	50
108	Thurles,	142,543	24,283	339	96	94	60	89
	Tipperary Co., South Riding.							
109	Callan, part of	41,863	5,642	96	44	13	22	17
110	Carrick-on-Suir do.	26,059	8,084	219	66	68	53	38
111	Cashel,	156,137	20,182	282	72	89	65	56
112	Clogheen,	117,422	15,531	207	63	53	52	39
113	Clonmel, part of	47,235	15,046	311	108	74	69	60
114	Tipperary, do.	144,326	25,176	454	129	119	87	119
115	Uelingford, do.	24,644	2,766	61	16	20	13	12
	Waterford Co. and Co. Borough							
116	Carrick-on-Suir, part of,	54,453	5,213	74	22	24	16	12
117	Clonmel, do.,	40,473	3,680	64	16	18	16	13
118	Dungarvan,	94,044	14,966	272	84	64	62	62
119	Kilmacthomas,	64,478	7,109	121	29	44	23	25
120	Lismore,	97,048	13,273	219	67	64	45	43
121	Waterford, part of,	68,431	38,228	678	205	139	148	186
122	Youghal, do.,	33,985	4,718	47	10	17	6	14

Printed image digitised by the University of Southampton Library Digitisation Unit

March 31st, June 30th, September 30th, and December 31st, 1901—*continued.*

MUNSTER—*continued.*

MALES.					FEMALES					
Registered in the Quarter ending the last day of				TOTAL.	TOTAL.	Registered in the Quarter ending the last day of				SUPERINTENDENT REGISTRARS' DISTRICTS.
March.	June.	Sept	Dec			March.	June.	Sept.	Dec.	
										Cork Co.—*continued*
46	43	27	48	164	182	50	50	36	46	MIDDLETON.
20	26	11	22	79	99	25	26	18	30	MILLSTREET.
30	23	13	19	85	61	17	13	16	15	MITCHELSTOWN, part of.
61	53	36	55	205	145	49	35	29	32	SKIBBEREEN.
12	21	14	25	72	54	13	17	4	20	SKULL.
28	30	19	23	100	83	22	20	21	20	YOUGHAL, part of.
										Kerry Co
34	21	27	22	104	92	33	23	18	19	CAHERSIVEEN.
37	39	21	33	130	121	33	31	30	27	DINGLE
19	30	17	23	89	95	27	25	27	16	KENMARE
75	94	46	66	281	266	67	84	53	62	KILLARNEY.
65	63	50	64	241	235	84	57	47	47	LISTOWEL part of.
94	87	45	67	293	286	68	80	55	83	TRALEE
										Limerick Co. and Co. Borough.
24	19	24	19	86	89	26	22	16	25	CROOM.
46	42	29	49	166	176	58	50	29	39	KILMALLOCK, part of.
163	162	113	132	570	571	192	153	103	123	LIMERICK, do.
8	9	5	9	31	28	11	3	8	6	LISTOWEL, do.
13	7	7	6	33	35	16	8	7	4	MITCHELSTOWN, do.
54	54	43	38	189	186	59	49	37	41	NEWCASTLE.
35	38	27	27	127	136	45	35	22	34	RATHKEALE
14	13	13	11	51	60	15	14	17	14	TIPPERARY, part of.
										Tipperary Co North Riding
2	3	-	7	12	15	2	7	2	4	BIRR, part of.
23	9	22	10	64	68	23	17	18	10	BORRISOKANE.
65	55	40	49	209	184	46	57	35	46	NENAGH.
17	21	12	26	76	74	14	24	12	24	ROSCREA, part of.
49	47	37	46	179	160	47	47	23	43	THURLES.
										Tipperary Co. South Riding
21	5	13	10	49	47	23	8	9	7	CALLAN, part of
28	39	25	18	110	109	32	29	28	20	CARRICK-ON-SUIR, do
37	47	44	31	159	123	35	42	21	25	CASHEL.
31	29	32	22	114	93	32	24	20	17	CLOGHEEN
49	36	39	33	156	155	40	38	30	27	CLONMEL, part of
66	64	51	72	253	201	63	55	36	47	TIPPERARY, part of.
11	12	4	4	31	30	5	8	9	8	URLINGFORD, do
										Waterford Co and Co. Borough
8	11	7	7	33	41	14	13	9	5	CARRICK-ON SUIR, part of
8	12	11	4	35	29	8	7	5	9	CLONMEL, do.
48	25	30	30	130	142	39	39	32	32	DUNGARVAN.
13	22	10	14	59	62	16	22	13	11	KILMACTHOMAS.
34	33	22	18	107	112	35	31	23	25	LISMORE.
103	67	71	84	325	353	102	72	77	102	WATERFORD, part of.
5	8	3	7	23	24	6	9	3	7	YOUGHAL, do.

Printed image digitised by the University of Southampton Library Digitisation Unit

DEATHS registered in Ireland in the Four Quarters ending

III—PROVINCE OF

	SUPERINTENDENT REGISTRARS' DISTRICTS.	Area in Statute Acres.	Population in 1891	MALES AND FEMALES.				
				TOTAL	Registered in the Quarter ending the last day of			
					March.	June.	Sept	Dec
	Antrim Co.							
No. 123	ANTRIM,	117,127	29,472	564	159	151	128	126
124	BALLYCASTLE,	102,197	12,686	220	67	59	36	58
125	BALLYMENA,	161,162	53,082	854	236	264	166	188
126	BALLYMONEY,	121,132	28,276	456	140	115	89	112
127	BELFAST, part of,	22,087	11,041	161	59	49	29	24
128	LARNE,	117,801	33,029	569	175	157	112	125
129	LISBURN, part of,	47,706	25,260	534	167	132	122	113
130	LURGAN, do.	12,317	3,244	52	13	22	9	8
	Armagh Co.							
131	ARMAGH,	146,578	46,856	837	302	258	177	200
132	BANBRIDGE, part of,	18,012	6,248	104	33	28	17	26
133	CASTLEBLAYNEY, do.	35,765	10,297	151	51	44	38	18
134	LURGAN, do.	40,333	39,452	767	240	209	172	146
135	NEWRY, do.	71,971	22,539	590	139	151	109	101
	Belfast Co. Borough							
136	BELFAST, part of	14,716	349,180	7,838	2,153	2,025	1,858	1,762
	Cavan Co.							
137	BAILIEBOROUGH,	71,952	15,510	229	77	63	45	44
138	BAWNBOY, part of,	61,908	9,573	142	57	34	25	26
139	CAVAN,	161,074	36,993	602	169	165	138	130
140	COOTEHILL, part of,	69,382	15,434	251	85	66	51	49
141	ENNISKILLEN, do.	40,507	5,024	66	22	20	12	12
142	GRANARD, do.	30,281	4,890	80	27	25	10	18
143	OLDCASTLE, do.	41,921	9,608	125	33	30	34	28
	Donegal Co.							
144	BALLYSHANNON, part of,	41,507	0,185	173	48	50	31	44
145	DONEGAL,	160,411	20,480	316	85	96	64	71
146	DUNFANAGHY,	125,678	15,781	218	59	54	64	41
147	GLENTIES,	257,474	33,191	496	170	185	96	95
148	INISHOWEN,	159,418	28,943	433	132	105	88	108
149	LETTERKENNY,	101,245	13,080	238	70	71	46	51
150	LONDONDERRY, part of,	58,948	8,633	129	40	33	26	30
151	MILLFORD,	111 334	20,239	280	85	83	51	61
152	STRABANE, part of,	53,103	10,463	169	51	58	35	25
153	STRANORLAR,	121,151	13,707	209	73	53	43	40
	Down Co.							
154	BANBRIDGE, part of,	107,138	36,206	771	232	217	166	156
155	BELFAST, do.	12 603	8,045	103	27	27	27	23
156	DOWNPATRICK,	147,446	38,869	800	249	217	162	172
157	KILKEEL,	81,834	19,131	350	90	97	67	96
158	LISBURN, part of,	71,335	21,203	370	115	101	72	82
159	LURGAN, do.	27,293	11,022	182	49	46	50	37
160	NEWRY, do.	66,000	29,493	530	177	135	111	107
161	NEWTOWNARDS,	93 885	41,920	765	218	205	162	180
	Fermanagh Co.							
162	BALLYSHANNON, part of,	58,336	6,187	87	33	20	16	18
163	CLONES, do.	45,704	7,820	123	36	30	36	21
164	ENNISKILLEN, do	157,168	25,616	417	121	111	102	83
165	IRVINESTOWN, do	57,749	9,760	184	63	56	35	30
166	LISNASKEA,	98,708	16,047	272	74	79	60	59

Printed image digitised by the University of Southampton Library Digitisation Unit

March 31st, June 30th, September 30th, and December 31st, 1901—*continued.*

ULSTER.

MALES.					FEMALES.					SUPERINTENDENT REGISTRARS' DISTRICTS.
Registered in the Quarter ending the last day of				TOTAL	TOTAL	Registered in the Quarter ending the last day of				
March.	June.	Sept	Dec.			March	June.	Sept.	Dec.	
										Antrim Co
69	67	58	49	243	321	90	84	70	77	ANTRIM.
29	24	16	29	98	122	38	35	20	29	BALLYCASTLE.
109	127	82	82	400	454	127	137	84	106	BALLYMENA.
62	69	42	59	232	224	78	46	47	53	BALLYMONLY.
29	21	15	11	76	85	30	28	14	13	BELFAST, part of.
81	74	53	65	273	296	94	83	59	60	LARNE.
78	49	57	43	227	307	89	83	65	70	LISBURN, part of.
4	9	3	4	20	32	9	13	6	4	LURGAN, do.
										Armagh Co.
131	132	95	99	457	460	171	126	82	101	ARMAGH.
13	15	8	19	55	49	20	13	9	7	BANBRIDGE, part of.
15	20	16	12	63	88	36	24	22	6	CASTLEBLAYNEY, do.
119	106	85	67	377	390	121	103	87	79	LURGAN, do.
62	73	47	51	233	267	77	78	62	50	NEWRY, do.
										Belfast Co. Borough.
988	983	904	806	3,681	4,157	1,165	1,042	994	956	BELFAST, part of.
										Cavan Co.
40	36	22	18	116	113	37	27	23	26	BALLIEBOROUGH.
27	17	11	13	68	74	30	17	14	13	BAWNBOY, part of.
84	76	67	72	299	303	85	89	71	58	CAVAN.
38	34	19	27	118	133	47	32	32	22	COOTEHILL, part of
10	9	9	8	36	30	12	11	3	4	ENNISKILLEN, do.
12	15	3	9	39	41	15	10	7	9	GRANARD, do
22	14	16	19	71	54	11	16	18	9	OLDCASTLE, do.
										Donegal Co
23	26	14	22	84	59	26	24	17	22	BALLYSHANNON, part of.
39	45	28	43	155	161	46	51	36	28	DONEGAL.
34	30	28	19	111	107	25	24	36	22	DUNFANAGHY.
61	99	39	41	240	256	59	86	57	54	GLENTIES.
57	51	47	59	214	219	75	54	41	49	INISHOWEN.
33	29	23	30	115	123	37	42	23	21	LETTERKENNY.
18	16	15	11	60	69	22	17	11	19	LONDONDERRY, part of.
35	39	26	34	134	146	50	44	25	27	MILLFORD.
30	34	22	11	97	72	21	24	13	14	STRABANE, part of.
35	28	18	29	110	99	38	25	25	11	STRANORLAR.
										Down Co
117	106	76	76	374	397	115	112	90	80	BANBRIDGE, part of.
10	12	12	12	46	57	17	15	15	10	BELFAST, do.
126	99	81	84	390	410	123	118	81	88	DOWNPATRICK.
37	46	34	43	160	190	53	51	33	53	KILKEEL.
59	53	35	43	190	180	56	48	37	39	LISBURN, part of.
24	21	24	22	91	91	25	25	26	15	LURGAN, do.
85	57	51	40	233	297	92	78	60	67	NEWRY, do.
90	96	68	83	337	428	128	109	94	97	NEWTOWNARDS.
										Fermanagh Co.
12	10	8	6	36	51	21	10	8	12	BALLYSHANNON, part of.
25	9	23	9	66	57	11	21	13	12	CLONES, do.
57	50	48	44	199	218	64	61	54	39	ENNISKILLEN, do.
36	23	20	16	95	89	27	33	15	14	IRVINESTOWN, do.
40	47	26	31	144	128	34	32	34	28	LISNASKEA.

Printed image digitised by the University of Southampton Library Digitisation Unit

DEATHS registered in Ireland in the Four Quarters ending

I.—PROVINCE OF

No.	SUPERINTENDENT REGISTRARS' DISTRICTS.	Area in Statute Acres.	Population in 1901.	MALES AND FEMALES				
				TOTAL.	Registered in the Quarter ending the last day of			
					March.	June	Sept.	Dec.
	Londonderry Co. and Co Borough,							
167	COLERAINE,	118,786	29,917	499	150	126	104	118
168	LIMAVADY,	152,711	20,623	338	118	90	95	85
169	LONDONDERRY, part of,	85,172	54,872	991	294	252	215	230
170	MAGHERAFELT,	156,719	38,992	692	183	198	148	163
	Monaghan Co.							
171	CARRICKMACROSS,	65,651	15,544	248	72	77	50	49
172	CASTLEBLAYNEY, part of,	63,761	16 318	332	94	88	69	81
173	CLONES, do.	27,800	8,028	134	32	40	35	27
174	COOTEHILL, do.	36,463	6,420	98	33	22	25	18
175	MONAGHAN,	125,132	28.301	560	184	150	119	107
	Tyrone Co							
176	CASTLEDERG,	91,786	11,789	210	62	68	30	55
177	CLOGHER,	89,284	14,316	243	89	67	47	40
178	COOKSTOWN,	36,720	23,615	408	125	103	77	103
179	DUNGANNON,	110,217	32,563	637	188	193	119	137
180	IRVINESTOWN, part of,	24,131	4,335	75	24	17	13	21
181	OMAGH,	229,813	93,553	710	206	189	158	157
182	STRABANE, part of,	136,992	25,396	441	120	120	96	105

IV.—PROVINCE OF

	Galway Co							
183	BALLINASLOE, part of,	125,570	15,538	277	71	87	60	59
184	CLIFDEN,	193,782	18,768	254	82	67	61	44
185	GALWAY,	198,536	36,465	601	197	176	108	120
186	GLENNAMADDY,	100,271	16,577	190	50	59	41	40
187	GORT,	106,326	12,286	178	40	54	33	51
188	LOUGHREA,	198,927	20,126	285	107	53	64	61
189	MOUNTBELLEW,	102,404	15,019	221	60	81	42	38
190	OUGHTERARD,	173,506	17,732	228	85	60	40	43
191	PORTUMNA,	77,264	9,054	144	40	48	26	30
192	TUAM,	191,264	30,924	441	134	128	88	91
	Leitrim Co							
193	BALLYSHANNON, part of,	32,425	5,229	81	23	21	19	18
194	BAWNEOY, do.	42,788	8,887	109	26	34	23	17
195	CARRICK ON SHANNON, do	65,484	13,039	167	43	52	40	32
196	MANORHAMILTON,	144,857	22,334	326	85	93	73	77
197	MOHILL,	92,956	19,851	286	92	74	55	65

Printed image digitised by the University of Southampton Library Digitisation Unit

March 31st, June 30th, September 30th, and December 31st, 1901—*continued.*

ULSTER—*continued.*

MALES.					FEMALES.					
Registered in the Quarter ending the last day of				TOTAL	TOTAL	Registered in the Quarter ending the last day of				SUPERINTENDENT REGISTRARS' DISTRICTS.
March.	June.	Sept	Dec.			March	June	Sept	Dec	
										Londonderry Co. and Co. Borough.
66	59	52	59	236	262	84	37	52	59	COLERAINE.
59	52	44	46	201	187	59	38	51	39	LIMAVADY.
142	117	102	109	470	521	152	135	113	121	LONDONDERRY, part of.
95	96	78	88	357	355	88	102	70	75	MAGHERAFELT.
										Monaghan Co
42	41	22	21	126	122	30	36	28	28	CARRICKMACROSS.
52	40	34	37	163	169	42	48	35	44	CASTLEBLAYNEY, part of.
21	20	20	12	73	61	11	20	15	15	CLONES, do.
17	13	15	8	53	45	16	9	10	10	COOTEHILL, do.
81	81	59	55	276	284	103	69	60	52	MONAGHAN.
										Tyrone Co.
31	24	18	25	98	117	31	39	17	30	CASTLEDERG.
51	37	26	25	139	104	38	30	21	15	CLOGHER.
58	54	38	44	194	214	67	40	39	59	COOKSTOWN.
94	71	55	64	284	353	94	122	64	73	DUNGANNON.
10	8	5	10	33	42	14	9	8	11	IRVINESTOWN.
105	99	84	85	373	337	101	90	74	72	OMAGH.
69	65	47	55	236	205	51	55	49	50	STRABANE, part of.

CONNAUGHT.

										Galway Co.
35	33	30	22	120	157	36	34	30	37	BALLINASLOE, part of
43	39	26	19	127	127	39	28	35	25	CLIFDEN.
99	94	57	60	310	291	98	82	51	60	GALWAY.
27	25	23	20	95	95	23	34	18	20	GLENNAMADDY.
20	32	18	26	96	82	20	22	15	25	GORT.
54	19	33	27	133	152	53	34	31	34	LOUGHREA.
32	41	22	19	114	107	28	40	20	19	MOUNTBELLEW.
39	29	17	22	107	121	46	31	23	21	OUGHTERARD.
20	28	17	18	83	61	20	30	9	12	PORTUMNA.
55	56	42	48	201	240	70	72	46	43	TUAM.
										Leitrim Co.
8	10	7	12	37	44	15	11	12	6	BALLYSHANNON, part of.
14	16	9	11	50	50	12	18	14	6	BAWNBOY, do.
24	28	21	16	89	78	19	24	19	16	CARRICK-ON-SHANNON, do.
39	44	33	41	157	169	44	49	40	36	MANORHAMILTON.
48	36	22	34	140	146	44	38	33	31	MOHILL.

Printed image digitised by the University of Southampton Library Digitisation Unit

DEATHS registered in Ireland in the Four Quarters ending

IV.—PROVINCE OF

No.	Superintendent Registrars' Districts.	Area in Statute Acres.	Population in 1901.	Males and Females. Total.	Registered in the Quarter ending the last day of March.	June	Sept	Dec.
	Mayo Co							
198	Ballina,	150,428	24,653	235	67	72	39	57
199	Ballinrobe,	147,144	21,238	226	71	58	48	49
200	Belmullet,	179,246	13,845	163	34	48	43	38
201	Castlebar,	141,193	26,522	343	102	111	67	63
202	Claremorris,	110,790	25,820	340	88	99	74	79
203	Killala,	105,169	8,254	82	26	22	19	15
204	Swineford,	151,560	44,162	603	205	165	120	118
205	Westport,	347,819	34,672	448	135	116	93	104
	Roscommon Co.							
206	Athlone, part of,	82,711	10,701	113	33	35	30	15
207	Ballinasloe, do.	35,059	3,681	37	7	12	12	6
208	Boyle, do.	84,655	16,868	253	76	78	39	60
209	Carrick-on-Shannon, do.	37,518	6,241	83	31	17	17	18
210	Castlereagh,	163,663	33,576	409	118	121	84	86
211	Roscommon,	114,345	15,164	253	69	87	61	45
212	Strokestown,	90,339	15,560	253	90	68	41	54
	Sligo Co.							
213	Boyle, part of,	73,525	13,757	165	46	48	33	38
214	Dromore West,	97,063	13,034	163	43	46	32	42
215	Sligo,	143,808	38,088	668	195	198	127	148
216	Tobercurry,	125,809	19,204	302	92	81	72	57

DEATHS registered in Ireland in the Four Quarters ending March 31st, June 30th, September 30th, and December 31st, 1901, in each Superintendent Registrar's District or Poor Law Union

Number or Numbers of Union in preceding Abstracts.	Superintendent Registrars' Districts or Poor Law Unions	Area in Statute Acres.	Population in 1901	Males and Females. Total.	Registered in the Quarter ending the last day of Mar.	June	Sept.	Dec.	Males. Registered in the Quarter ending the last day of Mar.	June	Sept.	Dec.	Total.	Females. Total.	Registered in the Quarter ending the last day of Mar.	June	Sept.	Dec.
43	Abbeyleix,	127,042	17,050	281	80	77	58	66	39	38	28	32	137	144	41	39	30	34
123	Antrim,	117,127	29,472	564	150	151	128	136	69	67	58	49	243	321	90	84	70	77
32, 33	Ardee,	96,218	14,626	232	73	61	59	39	38	31	27	20	116	116	35	30	32	19
131	Armagh,	146,578	46,856	937	302	258	177	200	131	132	95	99	457	480	171	126	82	101
48, 206	Athlone,	151,025	27,264	409	132	108	90	79	71	54	48	40	213	196	61	54	42	39
11, 44	Athy	161,131	22,155	373	74	125	53	121	38	71	22	69	200	173	36	54	31	52
137	Balbeborough,	71,953	15,510	229	77	63	45	44	40	36	22	18	116	113	37	27	23	26
198	Ballina,	150,428	24,653	235	67	72	39	57	36	42	21	30	120	106	31	30	18	27
183 207	Ballinasloe,	160,629	19,279	314	78	99	72	65	38	38	37	24	137	177	40	61	35	41
199	Ballinrobe,	147,144	21,238	226	71	58	48	49	31	37	28	26	122	104	40	21	20	23
124	Ballycastle,	102,197	12,686	230	67	59	36	58	29	24	16	29	98	122	38	35	20	29
29, 49	Ballymahon,	100,142	12,907	211	60	61	39	51	33	31	19	27	110	101	27	30	20	24
125	Ballymena,	161,162	53,082	854	236	264	166	188	109	127	82	82	400	454	127	137	84	106
126	Ballymoney,	121,193	28,276	456	140	115	89	112	62	69	42	59	232	224	78	46	47	53
144 162, 193	Ballyshannon,	132,328	20,001	341	104	91	66	80	42	46	29	40	157	184	62	45	37	40
63	Ballyvaghan,	71,658	3,029	58	19	12	9	18	9	6	5	9	29	29	10	6	4	9
4	Balrothery,	84,072	13,146	300	89	90	50	71	43	46	26	29	144	156	46	44	24	42
1, 12 58	Baltinglass,	154,352	16,191	282	67	84	61	70	34	46	34	34	148	134	33	38	27	36
132, 154	Banbridge,	125,150	42,454	875	265	245	183	182	130	120	84	95	429	446	135	125	99	87
73	Bandon,	101,343	17,878	390	101	79	57	63	44	40	27	31	142	158	57	39	30	32

Printed image digitised by the University of Southampton Library Digitisation Unit

March 31st, June 30th, September 30th, and December 31st, 1901—*continued.*

CONNAUGHT.—*continued.*

Males. Registered in the Quarter ending the last day of March.	Males. June.	Males. Sept	Males. Dec.	Males. Total.	Females. Total	Females. Registered in the Quarter ending the last day of March.	Females. June	Females. Sept	Females. Dec.	Superintendent Registrars' Districts.
										Mayo Co.
36	42	21	30	129	106	31	30	18	27	Ballina
31	37	28	26	122	104	40	21	20	23	Ballinrobe
14	28	19	20	81	82	20	20	24	18	Belmullet.
60	61	32	36	189	154	42	50	35	27	Castlebar.
47	48	36	36	167	173	41	51	38	43	Claremorris
16	11	9	12	48	34	10	11	10	3	Killala
106	80	50	64	300	308	99	85	70	49	Swineford
67	67	43	44	221	237	68	49	50	60	Westport
										Roscommon Co.
17	15	15	8	65	58	18	20	15	7	Athlone, part of
3	5	7	2	17	20	4	7	5	4	Ballinasloe, do
35	34	21	32	122	131	41	44	18	28	Boyle, do.
12	7	8	10	38	45	19	10	8	8	Carrick-on-Shannon, do
58	55	45	41	199	210	60	66	39	45	Castlereagh
27	44	32	29	132	121	33	43	29	16	Roscommon
35	38	15	29	117	136	55	30	26	25	Strokestown
										Sligo Co.
22	19	19	20	80	85	24	29	14	18	Boyle, part of.
25	28	16	18	87	76	18	18	16	24	Dromore West.
93	108	67	77	345	323	102	90	60	71	Sligo
42	30	39	32	143	159	50	51	33	25	Tobercurry.

DEATHS registered in Ireland in the Four Quarters ending March 31st, June 30th, September 30th, and December 31st, 1901, in each Superintendent Registrar's District or Poor Law Union—*continued.*

Number or Numbers of Union in preceding Abstracts.	Superintendent Registrars' Districts or Poor Law Unions.	Area in Statute Acres.	Population in 1901.	Males and Females. Total.	Males and Females. Registered in the Quarter ending the last day of Mar	June	Sept.	Dec	Males. Registered in the Quarter ending the last day of Mar	June	Sept	Dec	Males. Total	Females. Total	Females. Registered in the Quarter ending the last day of Mar.	June	Sept	Dec.
73	Bantry.	106,854	13,457	157	62	35	26	34	29	16	16	15	76	81	33	10	10	19
138, 194	Bawnboy,	104,636	18,460	243	83	68	48	43	41	33	20	24	118	124	42	35	28	19
137, 136, 155	Belfast,	49,408	368,266	5,102	2,239	2,101	1,954	1,808	1,027	1,016	931	829	3,803	4,299	1,212	1,085	1,023	979
200	Belmullet,	179,246	13,845	163	34	48	43	38	14	28	19	20	81	82	20	20	24	18
24 104	Birr,	220,672	25,332	442	141	126	82	93	69	71	42	49	231	211	72	55	40	44
105	Borrisokane,	81,550	8,532	132	46	26	40	20	23	9	22	10	64	68	23	17	18	10
208, 213	Boyle,	160,180	30,625	418	122	126	72	98	57	53	40	52	202	216	65	73	32	46
90	Cahersiveen,	198,130	22,435	186	66	44	45	41	34	21	27	22	104	92	32	23	18	19
16, 109	Callan,	104,011	13,805	252	98	60	45	49	52	28	24	29	133	119	46	32	21	20
2, 45	Carlow,	199,942	34,438	585	137	176	141	131	70	93	82	70	315	270	67	83	59	61
171	Carrickmacross,	65,651	15,544	248	72	77	50	49	42	41	22	21	126	122	30	36	28	28
199, 209	C'k-on Shannon,	101,002	19,280	250	74	69	57	50	36	35	30	26	127	123	38	34	27	24
17, 118, 116	Carrick-on Suir,	112,632	17,763	362	95	111	82	74	44	61	42	33	180	182	51	50	40	41
111	Cashel,	156,137	20,182	282	72	80	65	56	37	47	44	31	159	123	35	42	21	25
201	Castlebar,	141,193	26,522	343	103	111	67	63	60	61	32	36	189	154	42	50	35	27
133, 172	Castleblayney,	99,526	26,615	483	145	132	107	99	67	60	50	49	226	257	78	72	57	50
18	Castlecomer,	57,820	10,114	198	60	50	49	39	22	26	27	25	100	98	38	24	22	14
176	Castlederg,	81,786	11,789	210	62	63	30	55	31	24	13	25	93	117	31	39	17	30
210	Castlereagh,	163,663	33,876	409	118	121	84	86	58	55	45	41	199	210	60	66	39	45
74	Castletown,	73,445	11,178	123	21	42	32	28	12	28	12	12	64	59	9	14	20	16
139	Cavan,	161,074	36,993	602	168	165	138	130	84	78	67	72	299	303	85	89	71	58

Printed image digitised by the University of Southampton Library Digitisation Unit

DEATHS registered in Ireland in the Four Quarters ending March 31st, June 30th, September 30th, and December 31st, 1901, in each SUPERINTENDENT REGISTRAR'S DISTRICT or POOR LAW UNION—*continued.*

Number or Numbers of Union in preceding Abstracts	Superintendent Registrars' Districts or Poor Law Unions.	Area in Statute Acres.	Population in 1901.	Males and Females. Total.	Males and Females. Registered in the Quarter ending the last day of Mar.	June	Sept.	Dec.	Males. Registered in the Quarter ending the last day of Mar.	June.	Sept.	Dec.	Males. Total	Females. Total.	Females. Registered in the Quarter ending the last day of Mar.	June.	Sept.	Dec.
5, 13	Celbridge,	79,934	14,225	236	65	70	54	47	31	29	33	25	118	118	34	41	21	22
202	Claremorris,	110,790	25,820	340	88	99	74	79	47	48	36	36	167	173	41	51	38	43
184	Clifden,	153,782	18,768	254	82	67	61	44	43	39	26	19	127	127	39	28	35	25
112	Clogheen,	117,422	15,521	207	63	53	52	39	31	29	32	22	114	93	32	24	20	17
177	Clogher,	89,284	14,310	243	89	67	47	40	51	37	26	25	139	104	38	30	21	15
75	Clonakilty,	80,405	19,158	330	86	99	63	88	45	54	35	47	181	155	41	45	28	41
163, 173	Clones,	73,504	15,848	257	98	70	71	48	46	29	43	21	138	118	22	41	28	27
113, 117	Clonmel,	87,708	18,726	375	124	93	85	73	56	48	50	37	191	184	68	45	36	36
167	Coleraine,	118,786	29,917	498	150	126	104	118	66	59	52	59	236	262	84	67	52	59
178	Cookstown,	96,720	23,615	408	125	103	77	103	58	54	38	44	194	214	67	49	39	59
140, 174	Cootehill,	105,844	21,854	349	118	88	76	67	55	47	34	35	171	178	63	41	42	32
76	Cork,	169,732	133,173	2,854	854	736	817	647	426	357	331	293	1,407	1,447	428	379	286	354
64	Corrofin,	61,862	4,803	54	8	20	14	12	2	9	7	6	24	30	6	11	7	6
96	Croom,	83,524	10,806	175	50	41	46	44	24	19	24	19	86	89	26	22	10	25
50	Delvin,	74,328	8,477	141	43	44	23	31	24	20	8	21	73	68	19	24	15	10
91	Dingle,	126,459	18,274	251	70	70	51	60	37	39	21	33	130	121	33	31	30	27
145	Donegal,	160,411	20,480	316	85	96	64	71	39	45	28	43	155	161	46	51	36	28
156	Downpatrick,	147,440	38,889	800	249	217	162	172	126	99	81	84	390	410	123	118	81	88
33, 36	Drogheda,	99,006	26,196	494	150	135	105	104	64	72	60	54	250	244	86	63	45	50
214	Dromore West,	97,063	13,034	163	43	46	32	42	25	28	16	18	87	76	18	18	16	24
8, 9	Dublin, North,	41,205	160,887	4,118	1,239	1,038	901	938	616	531	477	500	2,124	1,992	623	507	424	438
7, 10	Dublin, South,	48,275	212,779	5,402	1,706	1,331	1,163	1,202	828	671	597	631	2,727	2,675	878	660	566	571
34	Dundalk,	64,414	34,729	500	149	145	136	130	71	81	63	59	274	286	78	64	73	71
148	Dunfanaghy,	125,678	15,781	218	59	54	64	41	34	30	28	19	111	107	25	24	36	22
179	Dungannon,	110,217	32,563	637	188	133	119	137	94	71	55	64	284	353	94	122	64	73
118	Dungarvan,	94,044	14,966	272	84	64	62	62	45	25	30	30	130	142	39	39	32	32
77	Dunmanway,	103,917	13,321	180	61	46	31	42	31	22	14	28	95	85	30	24	17	14
37	Dunshaughlin,	106,822	7,379	142	38	43	30	31	20	22	15	16	73	69	18	21	15	15
14, 25, 38	Edenderry,	172,410	14,653	254	78	66	64	46	44	39	33	22	138	116	54	27	31	24
65	Ennis,	112,752	19,772	344	84	78	99	83	47	47	46	43	183	161	37	31	53	46
84	Enniscorthy,	193,251	31,259	636	149	150	97	140	79	66	44	62	251	285	70	84	53	78
141, 164	Enniskillen,	197,615	31,140	483	143	131	114	95	67	59	57	52	235	248	76	72	57	43
86	Ennistimon,	99,619	18,063	280	63	86	64	67	36	44	30	31	141	139	27	42	34	36
78	Fermoy,	148,360	22,732	373	109	96	69	99	58	53	32	47	185	188	56	43	37	52
185	Galway,	198,536	36,465	601	197	176	108	120	99	94	57	60	310	291	98	82	51	60
186	Glennamaddy,	100,271	10,577	190	50	59	41	40	27	25	23	20	95	95	23	34	18	20
147	Gweedore,	257,474	33,191	496	120	185	90	95	61	99	39	41	240	256	59	86	57	54
55	Gorey,	130,031	16,463	312	87	103	40	70	42	60	28	36	166	146	45	49	18	34
187	Gort,	106,326	12,286	178	40	54	33	51	26	32	18	26	90	82	20	22	15	25
30, 51, 142	Granard,	134,708	23,483	381	126	105	80	70	66	63	33	43	205	176	60	42	47	27
148	Inishowen,	153,418	28,943	433	132	105	88	108	57	51	47	59	214	219	75	54	41	49
165, 186	Irvinestown,	81,880	14,095	259	87	73	48	51	46	31	25	26	128	131	41	42	23	25
79	Kanturk,	185,685	23,181	357	108	114	52	83	59	59	22	48	188	169	49	55	30	35
39	Kells,	193,426	13,769	235	63	81	46	43	33	45	26	29	133	102	30	34	22	14
92	Kenmare,	198,416	14,642	184	46	55	44	39	19	30	17	23	89	95	27	25	27	16
157	Kilkeel,	81,834	19,131	350	90	97	67	96	37	46	34	43	160	190	53	51	33	53
19	Kilkenny,	110,944	23,708	475	143	140	88	104	55	72	47	45	219	256	88	68	41	59
67	Killadysert,	63,704	9,165	140	37	37	39	27	18	17	19	17	71	69	19	20	20	10
203	Killala,	105,160	8,254	82	26	22	19	15	16	11	9	12	48	34	10	11	10	3
93	Killarney,	251,430	37,096	547	142	178	99	128	75	94	40	66	281	266	67	84	53	62
110	Kilmacthomas,	64,478	7,109	121	29	44	23	25	13	22	10	14	59	62	16	23	13	11
80, 97	Kilmallock,	145,150	25,551	414	118	114	80	102	54	50	42	58	204	210	64	64	38	44
68	Kilrush,	137,497	28,734	414	111	104	100	99	55	44	54	53	206	208	56	60	46	46
81	Kinsale,	79,651	10,073	259	67	70	66	56	31	32	36	21	120	139	36	38	30	35
128	Larne,	117,801	33,029	569	175	157	112	125	81	74	53	65	273	296	94	83	59	60
149	Letterkenny,	101,245	13,080	238	70	71	46	51	33	29	23	30	115	123	37	42	23	21
188	Limavady,	152,711	20,623	388	118	90	95	85	59	52	44	46	201	187	59	38	51	39

Printed image digitised by the University of Southampton Library Digitisation Unit

DEATHS registered in Ireland in the Four Quarters ending March 31st, June 30th, September 30th, and December 31st, 1901, in each SUPERINTENDENT REGISTRAR'S DISTRICT or POOR LAW UNION—*continued*

Number or Numbers of Union in preceding Abstracts.	Superintendent Registrars' Districts or Poor Law Unions.	Area in Statute Acres.	Population in 1901.	Males and Females. Total.	Males and Females. Registered in the Quarter ending the last day of Mar.	June.	Sept.	Dec.	Males. Registered in the Quarter ending the last day of Mar.	June.	Sept.	Dec.	Males. Total.	Females. Total.	Females. Registered in the Quarter ending the last day of Mar.	June.	Sept.	Dec.
69, 98	Limerick,	177,911	60,014	1,226	378	341	229	278	170	176	121	143	619	607	199	165	108	135
129, 158	Lisburn,	119,041	46,463	904	282	233	194	195	137	102	02	86	417	487	145	131	102	109
120	Lismore,	97,048	13,273	219	67	64	45	43	34	33	22	18	107	112	33	31	23	25
166	Lisnaskea,	98,708	10,047	272	74	79	00	59	40	47	26	31	144	128	34	32	34	28
94, 99	Listowel,	180,176	35,695	535	168	131	110	126	73	71	55	73	272	263	95	60	55	53
150, 169	Londonderry,	144,120	63,505	1,120	334	285	241	260	160	133	117	120	530	590	174	153	124	140
31	Longford,	110,073	22,312	400	120	115	83	91	65	67	38	40	210	190	55	48	45	51
188	Loughrea,	198,927	20,126	285	107	53	64	61	54	10	33	27	138	152	53	34	31	34
130 134, 159	Lurgan,	79 943	53,718	1,001	302	277	231	191	147	136	112	93	488	513	155	141	119	98
82	Macroom,	179,108	22,958	330	108	90	58	74	58	40	34	40	181	149	50	41	24	34
170	Magherafelt,	156,719	38,092	692	183	198	148	163	95	96	73	88	357	335	88	102	70	75
83	Mallow,	149,565	20,726	443	144	114	90	95	65	52	45	49	211	232	79	02	45	46
196	Manorhamilton,	144,857	22,334	326	83	93	73	77	39	44	33	41	157	169	44	49	40	36
84	Middleton	109,269	21,243	346	96	93	63	94	46	43	27	48	164	182	50	50	36	46
151	Millford,	111,354	20,259	280	85	83	51	61	35	39	26	34	134	146	50	44	25	37
85	Millstreet,	74,905	10,515	178	45	52	29	52	20	26	11	22	79	99	25	26	18	30
66, 100	Mitchelstown,	86,957	14,157	214	78	51	43	44	43	30	20	25	118	90	33	21	23	19
197	Mohill,	92,956	19,854	286	02	74	55	65	48	36	22	34	140	140	44	38	33	31
175	Monaghan,	125,132	28,301	560	184	150	115	107	81	91	59	55	270	284	103	69	60	52
189	Mountbellew,	102,404	15 019	221	60	81	42	38	32	41	22	19	114	107	28	40	20	19
26, 46	Mountmellick,	200,629	28,577	569	135	138	107	129	75	81	60	79	295	214	60	57	47	50
52	Mullingar,	208,601	27,047	472	139	133	103	97	68	70	53	48	239	233	71	63	50	49
15, 59	Naas,	216,188	34,042	542	150	161	105	120	83	95	55	66	299	243	73	66	50	54
40	Navan	94,474	14,550	244	84	59	45	56	40	32	23	27	122	122	44	27	22	29
186	Nenagh,	183,088	24,932	393	111	112	75	95	65	55	40	49	206	184	46	57	35	40
101	Newcastle,	143,862	23,891	375	113	103	86	79	54	54	43	38	189	186	59	49	37	41
3, 20, 56	New Ross,	177,189	30,795	561	159	145	117	140	81	70	52	62	205	296	78	75	65	78
135, 160	Newry,	137,971	52,032	1,030	316	286	229	208	147	130	98	91	466	564	169	156	122	117
161	Newtownards,	93,885	41,920	705	218	205	102	180	90	00	68	83	337	428	128	100	94	97
41, 143	Oldcastle,	86,043	15,015	227	71	61	47	48	45	29	25	32	131	96	26	32	22	16
181	Omagh,	229,813	38,553	710	200	189	158	157	105	99	84	85	373	337	101	90	74	72
130	Oughterard,	173,506	17,732	228	85	60	40	43	39	29	17	22	107	121	40	31	23	21
191	Portumna,	77,264	9,054	144	40	48	20	30	20	28	17	18	83	61	20	20	9	12
8, 60	Rathdown,	61,498	57,742	1,010	272	258	239	241	132	127	106	117	482	528	140	131	133	124
61	Rathdrum,	227,488	26,689	518	144	156	99	119	74	00	61	63	297	221	70	57	38	56
102	Rathkeale,	101,887	14,991	263	80	73	49	91	35	28	27	27	127	130	45	35	22	34
211	Roscommon,	114,345	15,164	253	60	87	91	45	27	44	32	29	132	121	33	43	29	16
27, 47, 107	Roscrea,	149 060	17,739	292	69	83	53	87	40	36	24	40	149	143	29	47	29	38
70	Scarriff,	86,633	10,445	136	49	31	31	25	26	14	15	12	67	69	23	17	16	13
62	Shillelagh,	83,074	8,946	170	58	40	36	36	31	20	16	21	88	82	27	20	20	15
87	Skibbereen	115,025	25,195	350	110	88	65	87	01	53	36	55	205	145	40	35	29	32
88	Skull,	57,169	10,243	126	25	38	18	45	12	21	14	25	72	54	13	17	4	20
215	Sligo,	143,808	36,088	068	195	108	127	148	93	108	97	77	345	323	102	90	60	71
152, 182	Strabane,	180,095	35,859	610	171	178	131	130	99	99	69	66	333	277	72	70	62	64
153	Stranorlar,	121,151	13,707	209	73	53	43	40	35	28	18	29	110	99	38	25	25	11
212	Strokestown,	90 339	15,360	253	90	68	41	54	35	38	15	29	117	136	55	30	26	25
204	Swineford,	157,560	44,162	603	205	165	120	113	100	80	50	64	300	333	99	85	70	49
21	Thomastown,	107,577	13,238	229	88	47	48	46	44	20	27	19	110	119	44	27	21	27
108	Thurles,	142,543	24 283	339	96	94	60	89	40	47	37	46	179	160	47	47	23	43
193, 114	Tipperary,	179,987	31,932	565	158	146	117	144	80	77	64	83	304	261	78	69	53	91
216	Tobercurry,	125,809	19,204	302	92	81	72	57	42	30	39	32	143	159	50	51	33	25
95	Tralee,	221,813	41,885	570	162	167	100	150	94	87	45	67	293	286	68	80	55	83
42	Trim,	119 520	13,973	271	97	76	51	47	55	42	29	28	154	117	42	34	22	19
192	Tuam,	101,264	30 324	441	134	128	88	91	55	56	42	48	201	240	79	72	46	43
71	Tulla	86,428	9 834	130	34	35	25	36	20	15	10	19	64	66	14	20	15	17
28 53	Tullamore,	155,395	23 388	350	107	76	89	76	54	33	51	39	177	173	53	45	38	37
22, 115	Urlingford,	77,643	8,857	167	47	53	31	36	31	27	7	17	82	85	10	26	24	16
23, 121	Waterford,	125,717	48,091	820	243	179	173	225	192	82	77	107	388	432	121	97	96	118
205	Westport,	347,819	34,672	448	135	116	93	104	67	67	48	44	221	227	68	49	50	60
57	Wexford,	126,301	32,839	673	160	215	150	139	83	97	70	63	313	360	86	118	80	76
89, 122	Youghal,	70,624	14,881	200	60	67	46	57	33	38	22	30	123	107	27	29	24	27

Printed image digitised by the University of Southampton Library Digitisation Unit

IRELAND.—DEATHS at different Ages in

	Provinces and Counties.		Total Births.	Total Deaths.	Ages at: Under 1 year.	1	2	3	4	Under 5 years.	5–	10–
	IRELAND.	Persons.	100,978	79,119	10,161	2,796	1,343	872	758	15,930	1,942	1,526
		Males.	51,984	39,341	5,678	1,436	699	428	355	8,596	890	632
		Females.	48,992	39,778	4,483	1,360	644	444	403	7,334	1,052	894
No. I.	LEINSTER.	Persons.	25,773	23,052	3,188	878	380	257	236	4,939	601	393
		Males.	13,241	11,778	1,794	462	186	136	111	2,689	275	158
		Females.	12,532	11,274	1,394	416	194	121	125	2,250	326	235
II	MUNSTER.	Persons.	23,667	17,667	2,134	544	317	197	161	3,353	431	386
		Males.	12,182	8,942	1,181	299	169	97	79	1,825	198	157
		Females.	11,485	8,725	953	245	148	100	82	1,528	233	229
III.	ULSTER.	Persons.	37,832	29,482	3,950	1,203	537	345	299	6,334	713	584
		Males.	19,489	14,170	2,210	590	282	165	132	3,379	328	240
		Females.	18,343	15,312	1,740	613	255	180	167	2,955	385	344
IV.	CONNAUGHT.	Persons.	13,794	8,918	889	171	109	73	62	1,304	197	163
		Males.	7,072	4,451	493	85	62	30	33	703	89	77
		Females.	6,632	4,467	396	86	47	43	29	601	108	88
	I.—LEINSTER.											
1	CARLOW.	Persons.	729	661	61	12	10	2	7	92	15	7
		Males.	359	358	32	9	5	1	1	48	5	5
		Females.	370	303	29	3	5	1	6	44	10	2
2	DUBLIN.	Persons.	2,993	2,924	421	84	31	23	33	592	68	70
		Males.	1,513	1,417	229	39	14	16	17	315	36	28
		Females.	1,486	1,507	192	45	17	7	16	277	32	44
3	DUBLIN COUNTY BOROUGH.	Persons.	8,762	7,800	1,495	496	189	141	102	2,423	271	136
		Males.	4,519	4,007	840	274	95	76	48	1,333	125	53
		Females.	4,243	3,793	655	222	94	65	54	1,090	146	83
4	KILDARE.	Persons.	1,356	1,019	109	28	5	5	8	155	33	19
		Males.	684	548	62	16	3	1	6	88	15	5
		Females.	672	471	47	12	2	4	2	67	18	14
5	KILKENNY.	Persons.	1,598	1,413	175	26	19	11	10	241	22	23
		Males.	848	683	103	10	12	6	6	137	7	11
		Females.	750	730	72	16	7	5	4	104	15	12
6	KING'S.	Persons.	1,135	1,006	86	22	12	5	10	135	16	13
		Males.	590	533	54	12	5	2	4	77	8	6
		Females.	545	473	32	10	7	3	6	58	8	7
7	LONGFORD.	Persons.	870	804	72	14	13	9	6	114	14	13
		Males.	471	420	40	5	7	6	3	61	8	4
		Females.	399	384	32	9	6	3	3	53	6	9
8	LOUTH.	Persons.	1,341	1,141	123	21	13	9	9	175	26	20
		Males.	658	570	66	7	6	4	4	87	15	7
		Females.	683	571	57	14	7	5	5	88	11	13
9	MEATH.	Persons.	1,287	1,160	93	22	20	14	8	157	24	13
		Males.	636	627	53	12	8	6	3	82	8	7
		Females.	651	533	40	10	12	8	5	75	16	6
10	QUEEN'S.	Persons.	1,081	959	81	17	6	6	8	118	18	12
		Males.	554	510	42	9	5	3	5	65	10	5
		Females.	527	449	39	8	1	3	2	53	8	7
11	WESTMEATH.	Persons.	1,189	1,062	115	29	12	8	7	170	15	15
		Males.	627	553	67	17	6	2	2	94	5	7
		Females.	562	509	48	11	6	6	3	76	10	8

Pnnted image digitised by the University of Southampton Library Digitisation Unit

the Year 1901—in the Provinces and Counties.

DEATH. 15–	20–	25–	35–	45–	55–	65–	75–	85–	95 and upwards	PROVINCES AND COUNTIES.		No.
2,586	3,026	5,757	5,125	6,262	10,098	11,908	10,471	3,813	675	Persons,	IRELAND,	
1,136	1,564	2,855	2,430	3,056	4,870	5,875	5,216	1,909	312	Males,		
1,450	1,463	2,902	2,695	3,206	5,228	6,033	5,255	1,904	363	Females,		
668	797	1,687	1,739	2,039	3,132	3,387	2,593	942	135	Persons,	LEINSTER,	I.
335	423	903	912	1,068	1,505	1,673	1,315	454	68	Males,		
333	374	784	827	971	1,627	1,714	1,278	488	67	Females,		
617	736	1,336	1,069	1,309	2,181	2,637	2,502	937	183	Persons,	MUNSTER,	II
266	401	719	541	652	1,089	1,317	1,226	469	82	Males,		
351	335	617	528	657	1,092	1,310	1,276	468	101	Females,		
1,029	1,143	2,137	1,843	2,551	3,663	4,336	3,988	1,370	231	Persons,	ULSTER,	III
430	558	935	771	1,059	1,731	2,097	1,833	700	109	Males,		
599	585	1,202	1,072	1,292	1,932	2,299	1,855	670	122	Females,		
272	350	597	474	563	1,122	1,498	1,682	564	126	Persons,	CONNAUGHT,	IV
105	182	298	206	277	545	788	842	286	53	Males,		
167	168	299	268	286	577	710	846	278	73	Females,		
											I.—LEINSTER,	
19	23	49	48	35	99	108	110	48	8	Persons,	CARLOW,	1
5	15	27	28	24	51	60	58	28	4	Males,		
14	8	22	20	11	48	48	52	20	4	Females,		
112	114	248	246	290	372	385	311	110	6	Persons,	DUBLIN,	2
56	51	130	137	156	166	174	140	29	1	Males,		
56	63	118	109	134	206	211	171	81	5	Females,		
179	248	619	760	824	1,003	920	419	91	7	Persons,	DUBLIN CO. BOROUGH	3
101	130	342	424	433	474	369	182	40	1	Females,		
78	118	277	336	391	529	451	237	51	6	Males,		
39	44	72	56	73	158	172	119	69	10	Persons,	KILDARE,	4
21	25	39	33	40	84	104	57	32	5	Males,		
18	19	33	23	33	74	68	62	37	5	Females,		
49	45	109	66	94	219	248	214	71	12	Persons,	KILKENNY,	5
17	27	48	34	41	62	125	109	31	4	Males,		
32	18	61	32	53	127	123	105	40	8	Females,		
36	37	68	60	76	137	183	141	82	19	Persons,	KING'S,	6
16	18	33	27	45	72	98	73	49	10	Males,		
20	18	35	33	31	65	85	71	33	9	Females,		
24	26	44	42	41	97	156	150	68	15	Persons,	LONGFORD,	7
10	17	26	20	25	47	72	87	34	9	Males,		
14	9	18	22	16	50	84	63	34	6	Females,		
33	36	75	67	119	190	199	143	54	4	Persons,	LOUTH,	8
18	23	44	26	58	88	102	72	28	2	Males,		
15	16	31	41	61	102	97	71	26	2	Females,		
40	43	78	57	97	164	217	196	66	8	Persons,	MEATH,	9
22	24	41	28	51	88	119	116	38	3	Males,		
18	19	37	29	46	76	98	80	28	5	Females,		
24	27	64	77	72	138	171	166	60	11	Persons,	QUEEN'S,	10
8	13	42	48	41	70	89	87	27	3	Males,		
16	14	22	29	31	68	82	79	33	8	Females,		
34	42	69	66	76	126	183	185	72	9	Persons,	WESTMEATH,	11
22	19	37	27	41	81	89	106	41	4	Males,		
12	23	32	39	35	65	94	79	31	5	Females		

Printed image digitised by the University of Southampton Library Digitisation Unit

IRELAND.—DEATHS at different AGES registered in

No.	PROVINCES AND COUNTIES		TOTAL BIRTHS.	TOTAL DEATHS.	AGES AT Under 1 year.	1	2	3	4	Under 5 years	5–	10–
	LEINSTER—*continued.*											
12	WEXFORD,	Persons,	2,169	1,987	228	80	29	15	21	373	58	36
		Males,	1,138	947	128	40	11	10	8	197	21	16
		Females,	1,031	1,040	100	40	18	5	13	176	37	20
13	WICKLOW,	Persons,	1,257	1,116	129	28	21	9	7	194	20	16
		Males,	644	605	78	12	9	3	3	105	12	6
		Females,	613	511	51	16	12	6	4	89	8	10
	II.—MUNSTER.											
14	CLARE,	Persons,	2,312	1,641	177	33	18	9	8	245	31	33
		Males,	1,184	834	103	12	5	4	3	127	14	14
		Females,	1,128	807	74	21	13	5	5	118	17	19
15	CORK Co. AND Co. BOROUGH	Persons,	9,039	7,113	902	250	137	87	74	1,470	193	162
		Males,	4,647	3,593	510	138	91	44	32	815	94	72
		Females,	4,392	3,520	392	112	66	43	42	655	99	90
16	KERRY,	Persons,	3,919	2,233	281	84	42	35	28	470	52	53
		Males,	2,006	1,138	164	52	16	17	17	266	19	21
		Females,	1,913	1,095	117	32	26	18	11	204	33	32
17	LIMERICK Co. AND Co. BOROUGH	Persons,	3,309	2,534	349	82	47	27	24	529	59	43
		Males,	1,732	1,253	182	42	16	13	13	269	30	17
		Females,	1,577	1,281	167	40	28	14	11	260	29	26
18	TIPPERARY, N.R.	Persons,	1,287	1,041	76	22	20	11	7	136	26	23
		Males,	654	540	42	12	17	7	4	82	9	9
		Females,	633	501	34	10	3	4	3	54	17	14
19	TIPPERARY, S.R.	Persons,	2,002	1,630	193	41	22	14	11	281	33	33
		Males,	1,028	872	105	26	14	6	7	158	13	12
		Females,	974	758	88	15	8	8	4	123	20	21
20	WATERFORD Co. AND Co. BOROUGH	Persons,	1,799	1,475	156	32	11	14	9	222	37	39
		Males,	931	712	75	17	7	6	3	108	19	12
		Females,	868	763	81	15	4	8	6	114	18	27
	III.—ULSTER.											
21	ANTRIM,	Persons,	4,691	3,410	412	114	53	37	32	648	81	86
		Males,	2,365	1,569	227	57	27	18	14	343	44	36
		Females,	2,326	1,841	185	57	26	19	18	305	37	50
22	ARMAGH,	Persons,	2,790	2,459	271	69	35	27	16	418	48	43
		Males,	1,452	1,185	146	39	21	9	5	220	17	18
		Females,	1,338	1,274	125	30	14	18	11	198	31	25
23	BELFAST Co. BOROUGH	Persons,	10,916	7,838	1,665	608	250	137	129	2,789	259	198
		Males,	5,522	3,681	913	294	132	65	55	1,459	118	83
		Females,	5,394	4,157	752	314	118	72	74	1,330	141	115
24	CAVAN,	Persons,	1,853	1,495	128	44	24	14	9	219	25	18
		Males,	994	747	68	17	9	7	5	106	12	6
		Females,	859	748	60	27	15	7	4	113	13	12
25	DONEGAL	Persons,	3,808	2,661	264	66	32	29	26	417	56	42
		Males,	1,999	1,320	136	30	14	17	13	210	24	19
		Females,	1,809	1,341	128	36	18	12	13	207	32	23
26	DOWN,	Persons,	4,771	3,871	454	116	45	32	32	681	80	78
		Males,	2,456	1,821	266	59	25	18	14	382	37	30
		Females,	2,315	2,050	188	57	20	14	18	299	43	48

Printed image digitised by the University of Southampton Library Digitisation Unit

the Year 1901—in the Provinces and Counties.

DEATH.												
15–	20–	25–	35–	45–	55–	65–	75–	85–	95 and upwards		PROVINCES AND COUNTIES.	
											LEINSTER—*continued.*	
51	70	117	125	160	272	341	276	92	16	Persons,	WEXFORD,	No 12
25	38	54	52	70	124	155	138	43	14	Males,		
26	32	63	73	90	148	186	138	49	2	Females,		
28	42	75	69	82	157	204	160	59	10	Persons,	WICKLOW,	13
14	22	40	28	43	88	117	90	34	6	Males,		
14	20	35	41	39	69	87	70	25	4	Females		
											II.—MUNSTER	
51	92	109	93	93	166	241	315	150	22	Persons,	CLARE,	14
18	52	59	50	44	85	136	145	81	9	Males,		
33	40	50	43	49	81	105	170	69	13	Females,		
254	313	558	456	548	921	985	885	312	56	Persons,	CORK CO. AND CO. BOROUGH	15
117	169	297	223	278	431	489	420	166	22	Males,		
137	144	261	233	270	490	496	465	146	34	Females,		
91	102	169	117	114	203	347	349	136	30	Persons,	KERRY,	16
39	58	95	56	39	112	192	169	57	15	Males,		
52	44	74	61	75	91	155	180	79	15	Females,		
86	97	206	153	214	323	373	310	120	27	Persons,	LIMERICK CO. AND CO. BOROUGH	17
35	52	112	86	103	151	163	161	61	13	Males,		
45	45	94	67	111	172	210	149	59	14	Females,		
34	39	73	66	65	117	186	186	76	14	Persons,	TIPPERARY, N. R.	18
11	24	39	32	34	67	96	94	35	8	Males,		
23	15	34	34	31	50	90	92	41	6	Females,		
49	44	116	95	157	248	239	231	84	20	Persons	TIPPERARY, S. R.	19
23	21	69	50	90	134	125	122	45	10	Males,		
26	23	47	45	67	114	114	109	39	10	Females,		
58	49	105	89	118	203	256	226	59	14	Persons,	WATERFORD CO AND CO. BOROUGH	20
23	25	48	44	64	109	116	115	24	5	Males,		
35	24	57	45	54	94	140	111	35	9	Females,		
											III.—ULSTER	
133	125	226	172	252	390	611	464	200	22	Persons,	ANTRIM,	21
49	57	103	52	113	185	271	217	94	11	Males,		
84	68	123	120	139	205	340	247	106	11	Females,		
108	116	128	156	202	366	437	304	111	22	Persons,	ARMAGH,	22
39	59	61	61	83	177	214	163	61	12	Males,		
69	57	67	95	119	189	223	141	50	10	Females,		
313	341	725	640	714	819	667	302	68	3	Persons,	BELFAST CO. BOROUGH	23
130	165	304	279	307	392	282	131	31		Males,		
183	176	421	361	407	427	385	171	37	3	Females,		
30	48	102	81	88	199	266	276	116	17	Persons,	CAVAN,	24
15	23	49	32	45	88	147	150	65	10	Males,		
15	25	54	49	53	111	119	126	51	7	Females,		
69	86	160	167	202	342	418	484	183	35	Persons,	DONEGAL,	25
26	53	72	69	107	174	207	254	96	19	Males,		
43	33	88	98	95	168	211	230	67	16	Females,		
134	153	274	198	294	503	680	589	178	29	Persons	DOWN,	26
63	34	110	79	133	227	323	274	88	11	Males,		
71	89	164	119	161	276	357	315	90	18	Females		

Printed image digitised by the University of Southampton Library Digitisation Unit

IRELAND.—DEATHS at different Ages registered in

	Provinces and Counties.		Total Births.	Total Deaths.	Ages at: Under 1 year.	1	2	3	4	Under 5 years	5–	10–
	III.—ULSTER—*continued.*											
27	Fermanagh,	Persons,	1,206	1,053	83	16	10	6	5	120	19	23
		Males,	687	540	47	7	4	3	3	64	12	9
		Females,	619	543	36	9	6	3	2	56	7	14
28	Londonderry Co and Co. Borough	Persons,	3,349	2,569	325	30	45	27	27	504	56	34
		Males,	1,768	1,264	191	42	28	14	10	285	25	15
		Females,	1,581	1,305	134	38	17	13	17	219	31	19
29	Monaghan,	Persons,	1,389	1,372	105	32	16	12	10	175	29	16
		Males,	713	691	63	17	7	4	6	97	11	9
		Females,	676	681	42	15	9	8	4	78	18	7
30	Tyrone,	Persons,	3,959	2,724	243	58	27	22	13	363	60	46
		Males,	1,533	1,352	153	28	15	10	7	213	28	21
		Females,	1,426	1,372	90	30	12	12	6	150	32	25
	IV.—CONNAUGHT.											
31	Galway,	Persons,	4,186	2,819	288	52	35	28	25	431	61	62
		Males,	2,160	1,386	156	27	19	13	13	228	31	29
		Females,	2,026	1,433	132	25	19	15	12	203	30	33
32	Leitrim,	Persons,	1,364	960	102	20	7	11	5	145	25	16
		Males,	705	473	48	8	3	5	2	66	10	7
		Females,	659	487	54	12	4	6	3	79	15	9
33	Mayo,	Persons,	4,572	2,440	286	50	30	13	14	393	69	44
		Males,	2,414	1,257	174	25	17	5	9	230	32	24
		Females,	2,158	1,183	112	25	13	8	5	163	37	20
34	Roscommon	Persons,	1,909	1,401	104	22	18	11	9	164	22	24
		Males,	929	680	48	14	10	5	6	83	8	9
		Females,	980	721	56	8	8	6	3	81	13	15
35	Sligo,	Persons,	1,673	1,298	109	27	16	10	9	171	20	17
		Males,	864	655	67	11	13	2	3	96	7	8
		Females,	809	643	42	16	3	8	6	75	13	9

Printed image digitised by the University of Southampton Library Digitisation Unit

the Year 1901 —in the PROVINCES and COUNTIES.

DEATH. 15–	20–	25–	35–	45–	55–	65–	75–	85–	95 and upwards.		PROVINCES AND COUNTIES.	
											III.—ULSTER—*continued.*	
28	30	74	54	87	140	186	215	85	22	Persons,	FERMANAGH,	27
12	17	34	28	48	70	82	111	41	12	Males,		
16	13	40	26	39	70	104	104	44	10	Females,		
89	96	180	149	194	310	394	365	172	26	Persons,	LONDONDERRY Co. AND Co. BOROUGH	28
36	53	84	74	84	136	191	184	90	7	Males,		
53	43	96	75	110	174	203	181	82	19	Females,		
24	52	74	73	102	225	238	267	80	16	Persons,	MONAGHAN,	29
11	30	40	31	46	106	112	147	44	7	Males,		
13	22	34	42	56	119	127	120	36	9	Females,		
101	96	194	153	206	369	498	422	177	39	Persons	TYRONE,	30
49	37	79	66	93	176	268	202	100	20	Males,		
52	59	115	87	113	193	230	220	77	19	Females,		
											IV—CONNAUGHT.	
92	116	171	149	271	348	479	540	159	40	Persons,	GALWAY,	31
36	63	91	63	94	164	243	257	76	11	Males,		
56	53	80	86	77	184	236	283	83	29	Females,		
27	29	67	51	64	99	174	178	68	17	Persons,	LEITRIM,	32
14	13	37	24	24	47	92	88	40	11	Males,		
13	16	30	27	40	52	82	90	28	6	Females,		
73	104	174	132	153	304	353	448	134	29	Persons,	MAYO,	33
32	56	81	58	69	155	196	242	67	15	Males,		
41	48	93	74	84	149	157	206	67	14	Females,		
43	55	91	74	109	191	260	248	105	15	Persons,	ROSCOMMON,	34
12	26	39	29	56	94	149	123	52	5	Males,		
31	29	52	45	53	97	117	125	53	10	Females,		
37	46	94	68	66	180	202	274	96	25	Persons,	SLIGO,	35
11	24	50	32	34	85	114	132	51	11	Males,		
26	22	44	36	32	95	88	142	47	14	Females,		

Printed image digitised by the University of Southampton Library Digitisation Unit

IRELAND.—DEATHS at different AGES registered in the year 1901—in the SUPERINTENDENT REGISTRARS' DISTRICTS in each COUNTY.—MALES.

I.—PROVINCE OF LEINSTER.

No.	COUNTIES AND SUPERINTENDENT REGISTRARS' DISTRICTS.	MALES. Total Births	Total Deaths	Ages at Death: Under 1 year.	1	2	3	4	Under 5 years	5–	10–	15–	20–	25–	35–	45–	55–	65–	75–	85–	95 and upwards
	1. Carlow Co																				
1	Baltinglass, part of,	34	45	3	1	.	.	.	4	1	.	.	3	3	2	1	4	11	11	5	.
2	Carlow, do.	291	284	29	7	5	1	1	43	4	4	4	12	22	25	23	42	45	38	20	2
3	New Ross, do.	34	29	.	1	.	.	.	1	.	1	1	.	2	1	.	5	4	9	3	2
	2. Dublin Co																				
4	Balbriggan, . .	178	144	13	5	2	4	2	26	5	3	6	6	13	14	13	14	22	18	4	.
5	Celbridge, part of,	54	44	8	.	.	.	.	8	.	2	.	.	2	4	11	6	3	8	.	.
6	Dublin, North, part of,	142	116	22	5	1	5	2	35	12	2	2	4	11	12	11	11	8	7	1	—
7	Dublin, South, do	679	728	113	21	8	7	11	160	13	7	36	33	75	80	82	81	79	65	16	1
8	Rathdown, do	454	385	73	8	3	—	3	86	6	12	12	8	29	27	39	54	32	42	8	
	3. Dublin Co. Borough																				
9	Dublin, North, part of,	2,414	2,008	403	144	51	36	22	659	59	31	54	65	167	211	215	249	184	95	19	.
10	Dublin, South, do	2,105	1,999	434	130	44	40	26	674	66	22	47	65	175	213	218	225	185	87	21	1
	4. Kildare Co.																				
11	Athy, part of,	186	158	18	7	1	—	1	25	6	2	3	5	9	9	14	27	30	17	11	.
12	Baltinglass, do	8	7	.	.	.	.	.	.	.	.	.	.	.	.	1	1	2	1	2	.
13	Celbridge, do.	89	74	9	.	.	.	2	11	2	1	4	3	2	5	7	15	13	11	3	.
14	Edenderry, do.	48	37	2	1	.	.	.	3	.	.	1	3	2	.	2	5	10	9	2	.
15	Naas, do.	353	272	35	8	2	1	3	49	7	2	13	14	26	19	16	36	52	19	14	5
	5. Kilkenny Co																				
16	Callan, part of,	93	84	12	2	1	.	2	17	4	1	.	4	4	4	6	7	17	17	3	
17	Carrick-on-Suir, do.	33	37	5	.	.	.	.	5	.	.	2	—	2	4	1	1	10	8	4	.
18	Castlecomer, . .	134	100	18	1	4	1	1	25	.		1	5	8	4	8	12	21	14	9	
19	Kilkenny, . . .	242	213	34	4	4	4	1	47	3	7	6	8	24	13	14	35	36	20	5	1
20	New Ross, part of, .	31	19	.	.	—	—	—	.	.	.	1	.	—		1	5	2	9	1	.
21	Thomastown, — .	137	110	14	1	2	1	1	13	.	2	6	2	6	3	3	13	24	24	7	1
22	Urlingford, part of,	75	51	6	1	.	.	1	8	.	.	1	2	3	3	6	13	9	6	1	
23	Waterford, do.	97	63	14	1	1		.	16	.	1	.	6	6	3	4	7	8	11	1	2
	6 King's Co																				
24	Birr, part of,	243	219	23	3	2	1	1	30	3	3	7	7	14	8	22	31	42	29	21	3
25	Edenderry, do.	85	86	4	3	2	.	1	10	4	.	1	3	6	4	6	12	17	12	8	3
26	Mountmellick, do.	22	25	3	3	—		.	6	.	1	2	1	1	1	.	2	4	6	—	1
27	Roscrea, do	43	43	8	1	1	.	.	8	1	.	1		3	4	2	4	6	5	7	3
28	Tullamore, do	197	160	18	2	.	1	2	23		2	5	8	9	10	15	29	29	21	13	2
	7. Longford Co.																				
29	Ballymahon, part of	96	84	7	1	1	.	.	9	.	1	2	1	5	1	2	9	19	28	4	3
30	Granard, do	155	126	13	3	4	2	.	22	3	—	3	7	6	6	10	7	18	27	13	4
31	Longford, — . —	220	210	20	1	2	4	3	30	5	3	5	9	15	13	13	31	35	32	17	2
	8. Louth Co.																				
32	Ardee, part of,	94	89	11	1	2	2	1	17	.	.	4	4	7	4	15	11	18	17	4	.
33	Drogheda, do	184	197	22	3	2	.	1	28	11	3	9	7	10	11	13	41	29	23	11	1
34	Dunleek, . . .	360	274	33	8	2	2	2	42	4	4	5	12	27	11	30	36	57	32	13	1
	9. Meath Co.																				
35	Ardee, part of,	24	17	2	.	1	.	.	3	.			2	3		1	1	4	3		.
36	Drogheda, do	65	53	5	2	4	1	.	12		.	3	3	1	3	5	3	7	8	7	.
37	Dunshaughlin, — .	65	73	8	1	.	1	.	8	2	—	3	.	6	3	4	13	15	16	3	.
38	Edenderry, part of, .	24	15	1	.	.	—	.	1	1	—	.	.	.	1	3	4	1	3	.	3
39	Kells, . — . . .	128	133	11	2	.	3	1	16	.	2	7	5	8	4	14	19	23	27	8	.
40	Navan, ...	149	122	13	3		1	1	18	1	3	1	7	9	12	5	14	27	20	5	.
41	Oldcastle, part of, .	57	60	7	3	—	.	1	11	—	.	3	2	3	4	4	10	5	9	5	.
42	Trim, . .	124	154	8	1	3	1	.	13	4	2	5	5	11	1	15	24	33	30	10	1

Pnnted image digitised by the University of Southampton Library Digitisation Unit

IRELAND.—DEATHS at different Ages registered in the year 1901—in the Superintendent Registrars' Districts in each County.—Females.

I.—PROVINCE OF LEINSTER.

Counties and Superintendent Registrars' Districts.	Females. Total Births	Total Deaths	Ages at Death. Under 1 year	1	2	3	4	Under 5 years.	5–	10–	15–	20–	25–	35–	45–	55–	65–	75–	85–	95 and upwards.
1. Carlow Co																				
No. 1 Baltinglass, part of,	36	36	3	1	1	.		5	1	1	1	1		2	2	4	10	7	2	.
2 Carlow, do	303	239	25	2	4	1	5	37	8	1	12	6	19	17	9	40	34	40	15	1
3 New Ross, do	31	28	1	.	.	.	1	2	1		1	1	3	1	.	4	4	5	3	3
2. Dublin Co.																				
4 Balrothery,	203	156	43	2	6	1	3	25	1	7	1	3	11	8	15	23	29	23	8	.
5 Celbridge, part of,	45	45	7	3	.	.	1	11	2		1	1	3	3	3	3	11	4	2	1
6 Dublin, North, part of,	127	88	16	2	1		4	23	2	3	2	3	4	3	9	13	18	10	.	.
7 Dublin, South, do.	667	786	92	21	4	4	7	128	20	23	38	38	74	73	63	85	103	77	46	3
8 Rathdown, part of,	444	432	64	17	6	2	1	90	7	11	14	18	26	21	44	72	47	57	24	1
3. Dublin Co. Borough																				
9 Dublin, North part of	2,250	1,904	316	119	49	25	24	533	72	44	45	67	137	175	193	259	224	120	33	3
10 Dublin, South, do	1,993	1,889	339	103	45	40	30	557	74	39	33	51	140	161	198	270	227	117	13	3
4. Kildare Co.																				
11 Athy, part of,	183	130	13	1	2	1		17	5	3	4	5	8	11	8	20	25	14	8	2
12 Baltinglass, do	18	8	1			1	.	2	.			.	1	.		1	2	1	1	.
13 Celbridge, do	77	73	1	3	.	.	1	5	2	4	2	2	5	3	8	20	12	10	1	1
14 Edenderry, do.	54	39	2	.	.			2		1	4	3	2		2	7	7	7	4	.
15 Naas, do.	340	221	30	8	.	2	1	41	11	6	8	8	17	9	17	26	22	30	23	2
5. Kilkenny Co.																				
16 Callan, part of,	76	72	8	2		1	2	13	1	1	6	3	8	2	6	10	8	14	5	.
17 Carrick-on-Suir, do	42	32	7		.			7	.		1	2	2			3	5	4	2	1
18 Castlecomer,	92	98	8	2	2			12	2	1	1	2	8	1	8	17	21	17	5	2
19 Kilkenny,	240	256	25	10	4	1	2	42	8	7	12	3	27	15	19	52	36	28	7	
20 New Ross, part of,	29	19				1		1	1		3	1	2		4	1	3	3		.
21 Thomastown,	108	119	14	1		2		17	1	3	2	1	6	8	9	20	24	18	6	1
22 Urlingford, part of,	76	55	4	1				5			2	2	3		2	4	14	12	7	3
23 Waterford, do.	87	79	6		1	.		7	2		4	4	10	8	5	15	12	9	5	..
6. King's Co.																				
24 Birr, part of,	187	196	11	3	4	.	4	22	5	4	11	9	8	17	13	28	33	31	13	2
25 Edenderry, do	85	71	3		1	1	1	6	.	3	2	3	8	2	5	11	8	12	3	4
26 Mountmellick, do	28	12	1		.	.	.	1				.		1	1	2	3	4	.	.
27 Roscrea, do	52	40	1	1	1			3			1	.	3	3	4	3	3	9	4	1
28 Tullamore, do	133	154	16	6	1	2	1	26	3		6	6	18	10	8	21	33	15	7	2
7. Longford Co.																				
29 Ballymahon, part of	90	73	6		1		1	8	1	1	4		7	4	2	9	16	13	7	1
30 Granard, do	140	112	10	4	1	1	.	18	1	2	3	5	4	7	5	9	27	22	8	3
31 Longford,	149	199	16	5	4	2	2	29	4	6	7	4	7	11	8	32	41	28	19	2
8. Louth Co.																				
32 Ardee, part of,	120	94	8	.	1	.	.	3	1	1	3	2	9	4	7	20	18	13	5	3
33 Drogheda, do.	207	191	21	5	3	4	1	34	5	8	2	3	10	10	19	37	34	21	8	.
34 Dundalk,	356	286	28	9	3	1	4	45	5	4	10	8	12	27	35	45	45	37	13	.
9. Meath Co.																				
35 Ardee, part of,	22	22	2	.		1	.	3	.	.	2	1			3	1	4	3		.
36 Drogheda, do	61	53	9	2	2	.	1	14	1	.	.	2	4	2	2	14	7	6	1	.
37 Dunshaughlin,	74	69	4	2	.		1	7	3	.	5	3	7	4	7	11	13	7	1	1
38 Edenderry, part of,	23	8		.	.	.			.	.	.		1	.	.	1	2	.	.	2
39 Kells,	134	103	8	1	3	1	1	13	2		4	3	7	6	8	11	19	23	5	1
40 Navan,	142	122	10	4	3	4	1	22	5	2	1	5	5	8	11	13	20	15	3	
41 Oldcastle, part of,	40	42	4	.	2	1	.	7	1	2	1	1	3	2	3	4	7	7	4	.
42 Trim,	155	117	5	1	2	1	1	10	3	2	5	5	10	6	12	15	26	13	3	1

Printed image digitised by the University of Southampton Library Digitisation Unit

IRELAND.—DEATHS at different AGES registered in the year 1901—in the SUPERINTENDENT REGISTRARS' DISTRICTS in each COUNTY.—MALES—*continued.*

I.—PROVINCE OF LEINSTER—*continued.*

COUNTIES AND SUPERINTENDENT REGISTRARS' DISTRICTS.	MALES.																			
	TOTAL BIRTHS.	TOTAL DEATHS.	AGES AT DEATH.																	
			Under 1 year.	1	2	3	4	Under 5 years.	5–	10–	15–	20–	25–	35–	45–	55–	65–	75–	85–	95 and upwards
10. Queen's Co.																				
No. 43 ABBEYLEIX,	172	137	14	4	1	.	1	20	4	.	2	2	9	13	9	15	18	34	8	3
44 ATHY, part of,	60	42	5	.	1	1	1	8	.	.	.	2	4	2	2	8	5	8	3	.
45 CARLOW, do	49	31	4	1	.	.	1	6	.	.	.	1	1	5	1	8	3	4	1	1
46 MOUNTMELLICK, do.	224	270	16	4	3	2	3	28	6	4	6	7	28	28	27	34	57	35	10	.
47 ROSCREA, do.	49	30	3	.	.	.	.	3	.	1	.	1	.	.	2	5	8	6	5	1
11. Westmeath Co.																				
48 ATHLONE, part of,	191	158	26	6	.	1	.	35	3	2	7	4	9	10	14	14	22	26	10	2
49 BALLEMAHON, do	38	26	6	1	2	.	.	9	.	.	.	2	.	2	2	4	2	3	2	.
50 DELVIN,	87	73	2	2	.	.	.	4	.	.	4	3	6	2	4	11	14	17	7	1
51 GRANARD, part of,	35	40	4	2	.	.	.	6	1	1	.	2	3	1	2	2	7	10	5	.
52 MULLINGAR,	254	239	25	2	4	1	1	33	1	4	11	3	18	12	16	26	43	50	16	1
53 TULLAMORE, part of,	22	17	4	2	.	.	1	7	.	.	.	.	1	.	3	4	1	.	1	.
12. Wexford Co.																				
54 ENNISCORTHY,	326	251	28	12	.	3	.	43	4	3	8	9	21	18	15	42	39	34	11	4
55 GOREY,	174	166	25	1	1	.	2	29	3	.	.	5	6	12	7	23	39	28	10	2
56 NEW ROSS, part of,	266	217	29	8	2	2	.	41	5	4	6	11	12	10	26	28	27	36	6	3
57 WEXFORD,	372	313	46	19	8	5	6	84	9	9	11	16	13	12	22	31	50	40	14	5
13. Wicklow Co.																				
58 BALTINGLASS, part of,	88	96	6	.	2	1	.	8	3	1	4	10	6	3	4	7	23	19	5	2
59 NAAS, do	22	27	1	1	.	.	.	2	.	.	.	.	1	2	4	3	3	6	4	2
60 RATHDOWN, do	112	67	21	1	2	1	2	27	4	2	3	5	7	3	8	14	10	10	4	.
61 RATHDRUM,	334	297	38	3	5	1	1	53	5	3	5	5	22	18	21	53	64	37	10	1
62 SHILLELAGH,	86	98	12	2	.	.	.	14	.	.	2	2	4	2	6	11	17	18	11	1

II.—PROVINCE OF MUNSTER.

14. Clare Co.																				
63 BALLYVAUGHAN,	41	29	3	.	.	.	.	3	.	.	.	3	3	1	.	3	4	10	2	.
64 CORCOFIN,	42	24	.	.	.	.	1	1	.	.	1	5	2	2	2	1	5	3	2	.
65 ENNIS,	193	183	21	3	.	1	.	25	7	4	4	10	17	16	11	16	29	24	19	1
66 ENNISTIMON,	201	141	19	2	3	2	.	26	1	2	5	9	15	6	3	16	24	21	10	3
67 KILLADYSERT,	91	71	10	.	.	.	.	10	.	1	3	5	2	5	4	5	12	11	12	1
68 KILRUSH,	324	206	28	3	1	1	2	35	1	2	1	16	10	13	12	26	35	33	21	1
69 LIMERICK, part of	67	49	8	1	.	.	.	9	2	1	1	1	4	3	3	5	5	11	4	.
70 SCARIFF,	123	67	7	2	1	.	.	10	2	2	1	2	2	2	5	10	9	16	5	1
71 TULLA,	102	64	7	1	.	.	.	8	1	2	2	1	4	2	4	3	13	16	6	2
15. Cork Co. and Co. Borough.																				
72 BANDON,	173	142	13	4	2	1	3	23	3	4	11	10	4	10	10	16	17	27	7	.
73 BANTRY,	150	76	15	1	.	.	.	16	2	.	3	4	4	7	3	7	12	14	2	2
74 CASTLETOWN,	174	84	10	3	1	1	.	15	1	.	4	5	5	5	2	6	9	5	3	.
75 CLONAKILTY,	223	191	24	4	3	.	1	32	3	4	5	14	13	4	8	16	33	27	15	1
76 CORK,	624	1,407	229	70	52	30	18	389	38	35	35	62	141	107	152	199	135	86	26	1
77 DUNMANWAY,	138	95	7	2	3	.	2	14	5	1	5	5	5	4	6	10	17	14	6	3
78 FERMOY,	236	185	18	8	2	1	1	30	6	4	6	11	10	16	13	13	33	25	11	1
79 KANTURK,	268	188	29	5	5	3	1	43	1	3	5	9	17	9	16	21	28	20	15	1
80 KILMALLOCK, part of,	64	38	6	2	.	1	.	9	2	.	.	3	4	2	2	2	6	4	3	1
81 KINSALE,	155	120	17	3	.	.	.	20	1	1	4	5	11	8	3	13	21	20	7	.
82 MACROOM,	286	181	17	6	1	1	1	26	6	4	9	12	10	4	10	26	25	31	17	1
83 MALLOW,	250	211	26	6	5	.	1	40	10	3	5	8	13	10	13	29	38	30	12	.
84 MIDDLETON,	211	164	20	8	4	1	1	29	1	2	6	1	16	13	7	23	26	27	11	2
85 MILLSTREET,	140	79	14	.	.	2	1	17	1	1	3	.	6	2	4	5	15	13	7	5
86 MITCHELSTOWN, part of,	97	85	15	2	1	1	2	21	2	.	4	6	3	1	3	9	20	13	3	.
87 SKIBBEREEN,	280	205	38	11	9	1	.	59	3	3	7	8	18	12	7	16	27	28	14	6
88 SKULL,	98	72	6	5	1	.	.	12	7	2	5	1	3	5	6	2	12	12	3	2
89 YOUGHAL, part of,	80	109	6	1	2	1	.	10	2	5	.	5	7	4	13	15	13	20	4	.

Pnnted image digitised by the University of Southampton Library Digitisation Unit

IRELAND.—DEATHS at different Ages registered in the year 1901—in the Superintendent Registrars' Districts in each County.—Females—*continued.*

I.—PROVINCE OF LEINSTER—*continued.*

No.	Counties and Superintendent Registrars' Districts	Females. Total Births.	Total Deaths	Ages at Death: Under 1 year	1	2	3	4	Under 5 years	5–	10–	15–	20–	25–	35–	45–	55–	65–	75–	85–	95 and upwards
	10. Queen's Co.																				
43	Abbyleix,	169	144	10	2	.	.	.	12	2	1	4	4	8	9	7	21	32	29	12	3
44	Athy, part of,	48	43	3	.	.	.	.	3	2	.	.	3	1	2	7	12	5	6	2	.
45	Carlow, do.	48	31	4	1	1	.	.	6	1	.	1	1	1	5	2	4	3	5	2	.
46	Mountmellick, do.	236	202	19	4	.	2	2	27	4	6	7	5	11	12	14	25	40	34	14	3
47	Roscrea, do.	26	29	3	1	.	1	.	5	.	.	4	1	1	1	1	6	2	5	3	.
	11. Westmeath Co.																				
48	Athlone, part of,	132	138	12	3	2	3	3	23	2	1	5	10	8	16	6	16	18	25	6	2
49	Ballymahon, do.	26	28	1	1	1	.	.	3	.	.	.	2	1	1	2	1	6	7	2	.
50	Delvin,	77	68	5	2	.	1	1	9	2	.	1	1	2	6	5	6	16	11	8	1
51	Granard, part of,	45	23	4	.	.	.	.	4	2	.	.	.	1	.	1	4	4	3	3	1
52	Mullingar,	265	233	23	5	3	2	1	34	3	6	6	10	19	15	19	35	44	31	10	1
53	Tullamore, part of,	17	19	3	.	.	.	.	3	1	1	.	.	1	1	2	3	3	2	2	.
	12. Wexford Co.																				
54	Enniscorthy,	269	285	20	5	7	1	3	36	4	6	7	5	26	25	36	48	51	24	16	1
55	Gorey,	165	146	11	4	2	.	5	22	2	4	3	4	6	13	11	16	31	28	6	1
56	New Ross, part of,	245	249	30	5	2	.	2	39	10	4	6	3	18	15	20	37	39	40	13	.
57	Wexford,	352	360	39	26	7	4	3	79	21	6	10	15	13	20	23	48	65	49	14	.
	13 Wicklow Co.																				
58	Baltinglass, part of,	100	90	6	.	4	.	.	10	1	3	2	4	3	10	7	13	14	18	3	2
59	Naas, do.	83	23	.	1	.	.	.	1	1	.	1	.	1	2	1	2	4	7	2	.
60	Rathdown, do.	115	36	13	4	1	1	1	20	1	4	7	1	4	6	13	13	13	9	4	1
61	Rathdrum,	287	221	28	8	7	3	2	48	2	3	3	11	10	15	14	30	42	22	11	1
62	Shillelagh,	78	82	4	3	.	2	1	10	3	.	1	4	8	8	4	11	14	14	6	.

II.—PROVINCE OF MUNSTER.

No.	Counties and Superintendent Registrars' Districts	Females. Total Births.	Total Deaths	Ages at Death: Under 1 year	1	2	3	4	Under 5 years	5–	10–	15–	20–	25–	35–	45–	55–	65–	75–	85–	95 and upwards
	14. Clare Co.																				
63	Ballyvaghan,	43	29	3	.	2	.	.	5	3	2	.	.	.	2	2	1	3	6	4	1
64	Corrofin,	34	30	2	2	.	.	.	4	.	.	.	2	3	2	2	2	5	9	1	.
65	Ennis,	220	161	16	5	3	1	3	28	5	3	5	12	14	9	11	21	22	23	8	.
66	Ennistymon,	172	139	20	3	2	.	2	27	2	.	10	8	6	8	10	10	22	27	6	3
67	Killadysert,	96	69	9	.	1	.	.	10	1	2	2	6	4	3	6	11	7	6	10	1
68	Kilrush,	268	208	7	8	4	3	.	22	2	6	6	8	13	8	11	22	29	53	22	6
69	Limerick, part of	67	36	1	2	.	.	.	3	.	3	2	.	.	4	2	3	2	10	7	.
70	Scariff,	131	69	3	1	1	.	.	11	3	1	5	.	9	4	2	6	4	19	5	.
71	Tulla,	97	66	7	.	.	1	.	8	1	2	3	4	1	3	3	5	11	17	6	2
	15. Cork Co. and Co Borough																				
72	Bandon,	159	158	15	6	2	2	.	25	4	3	4	6	12	16	12	20	28	22	6	.
73	Bantry,	138	81	5	1	1	1	.	8	2	1	6	3	6	6	4	8	11	18	5	3
74	Castletown,	124	59	7	1	1	1	.	10	.	4	6	4	4	1	2	12	4	7	4	1
75	Clonakilty,	233	155	26	2	4	.	1	33	3	4	6	5	8	9	7	17	24	27	16	1
76	Cork,	1,561	1,447	168	60	31	20	30	310	49	36	51	61	136	121	160	227	173	104	27	3
77	Dunmanway,	153	85	7	2	4	3	.	16	2	6	6	2	6	5	2	9	14	17	3	.
78	Fermoy,	214	168	16	6	3	3	3	31	10	3	5	10	14	8	13	27	26	28	8	5
79	Kanturk,	262	169	18	3	3	1	1	26	1	4	5	7	12	14	8	12	28	34	14	4
80	Kilmallock, part of,	47	34	8	1	.	.	.	9	4	2	3	.	1	1	1	4	4	5	.	.
81	Kinsale,	158	139	17	5	2	3	.	27	1	1	11	8	10	7	3	13	18	21	9	3
82	Macroom,	219	149	13	2	4	1	2	22	3	4	4	4	11	12	9	18	20	30	7	5
83	Mallow,	249	232	23	8	2	2	.	36	8	4	9	11	14	8	12	36	38	45	8	2
84	Middleton,	211	182	18	8	2	.	2	28	5	8	5	6	9	8	10	27	35	28	12	1
85	Millstreet,	132	99	8	1	1	.	.	10	.	4	.	3	7	4	11	10	16	21	10	3
86	Mitchelstown, part of,	75	61	6	4	1	.	1	12	1	.	3	1	1	1	5	11	13	10	3	.
87	Skibbereen,	273	145	22	2	1	6	1	32	5	1	5	8	7	7	10	13	29	21	8	3
88	Skull,	88	54	6	1	8	.	1	11	1	4	3	1	3	3	3	5	3	9	2	1
89	Youghal, part of,	106	83	8	.	1	.	.	9	.	4	5	6	5	2	3	12	7	18	5	.

Printed image digitised by the University of Southampton Library Digitisation Unit

IRELAND.—DEATHS at different AGES registered in the year 1901—in the SUPERINTENDENT REGISTRARS' DISTRICTS in each COUNTY.—MALES—*continued.*

II.—PROVINCE OF MUNSTER.—*Continued.*

No.	COUNTIES AND SUPERINTENDENT REGISTRARS' DISTRICTS	TOTAL BIRTHS	TOTAL DEATHS	MALES — AGES AT DEATH: Under 1 year	1	2	3	4	Under 5 years	5–	10–	15–	20–	25–	35–	45–	55–	65–	75–	85–	95 and upwards
	16. Kerry Co.																				
90	CAHERSIVEEN,	290	104	15	5	2	2	3	27	3	4	5	4	8	7	.	12	15	17	6	1
91	DINGLE,	270	130	30	9	1	4	1	45	1	6	1	11	6	2	3	11	15	19	6	2
92	KENMARE,	149	89	8	5	2	.	1	16	1	2	.	3	6	5	2	10	14	20	5	2
93	KILLARNEY,	471	281	34	8	3	3	3	51	5	3	12	17	33	12	14	25	55	44	8	2
94	LISTOWEL, part of,	383	241	35	7	2	2	2	48	3	8	12	12	17	15	7	26	44	33	16	5
95	TRALEE,	443	293	42	18	6	6	7	79	6	3	9	11	25	15	13	28	49	36	16	3
	17. Limerick Co. and Co. Borough.																				
96	CROOM,	103	86	8	4	1	1	.	14	2	1	2	5	3	4	6	10	11	21	6	1
97	KILMALLOCK, part of,	246	166	26	4	.	.	2	32	8	2	2	8	9	8	14	14	26	28	10	5
98	LIMERICK, do	746	570	82	19	6	6	9	125	14	10	17	21	58	57	57	82	64	45	16	4
99	LISTOWEL, do	56	31	9	1	3	1	.	14	1	.	.	2	6	.	.	1	3	3	1	.
100	MITCHELSTOWN, do	64	33	8	3	.	.	.	11	.	.	1	2	3	2	3	2	4	3	2	.
101	NEWCASTLE,	293	189	27	5	3	3	2	40	1	2	6	9	16	12	13	24	28	28	11	.
102	RATHKEALE,	146	127	16	5	3	2	.	26	4	1	6	4	11	3	7	11	16	25	10	3
103	TIPPERARY, part of,	78	51	6	1	.	.	.	7	.	1	1	1	6	.	4	7	11	8	5	.
	18. Tipperary Co. N.R																				
104	BIRR, part of,	20	12	.	.	1	.	.	1	.	.	.	.	1	.	1	5	1	3	.	.
105	BORRISOKANE,	75	64	3	2	1	.	2	8	1	2	1	3	1	5	4	6	12	14	6	.
106	NENAGH,	247	209	13	4	9	4	1	31	4	2	5	12	17	11	16	19	33	37	15	7
107	ROSCREA, part of,	69	76	6	.	.	1	.	7	.	.	2	2	6	7	5	13	16	13	5	.
108	THURLES,	243	179	20	6	6	2	1	35	4	5	3	7	14	9	8	22	34	27	10	1
	19. Tipperary Co. S.R.																				
109	CALLAN, part of,	78	40	9	2	1	.	.	12	.	.	2	.	3	1	3	3	6	10	8	2
110	CARRICK-ON-SUIR, do.	104	110	14	2	3	.	2	21	3	1	4	1	7	5	15	22	15	11	5	.
111	CASHEL,	186	159	13	4	1	.	1	19	3	3	6	4	13	9	11	25	30	24	11	1
112	CLOGHEEN	173	114	12	2	1	3	.	18	4	2	2	2	5	11	13	19	17	15	4	2
113	CLONMEL, part of,	159	156	21	3	3	1	1	29	1	3	6	7	21	14	22	18	18	12	4	1
114	TIPPERARY, part of,	287	253	31	13	5	2	3	54	2	3	3	6	18	9	26	44	31	44	10	3
115	URLINGFORD, do	41	31	5	.	.	.	.	5	.	.	.	1	2	1	.	3	6	6	5	.
	20. Waterford Co. and Co. Borough.																				
116	CARRICK-ON-SUIR, part of,	56	33	4	.	.	.	.	4	.	1	1	1	1	1	6	7	4	7	.	.
117	CLONMEL, do.	23	35	4	.	.	.	.	4	1	2	.	2	2	1	.	5	9	9	.	.
118	DUNGARVAN,	156	139	17	2	2	1	1	23	5	2	8	.	7	7	6	20	15	28	6	2
119	KILMACTHOMAS,	82	59	8	1	.	.	.	4	3	.	.	1	3	3	4	12	12	11	3	3
120	LISMORE,	115	107	13	4	1	1	.	19	1	3	3	6	6	5	10	13	13	24	4	.
121	WATERFORD, part of,	449	325	33	10	8	4	2	62	8	4	13	15	27	26	36	45	61	32	6	.
122	YOUGHAL, do	44	23	1	.	1	.	.	2	1	.	.	.	2	1	2	7	2	4	2	.

Printed image digitised by the University of Southampton Library Digitisation Unit

IRELAND.—DEATHS at different AGES registered in the year 1901—in the SUPERINTENDENT REGISTRARS' DISTRICTS in each COUNTY.—FEMALES—*continued.*

II.—PROVINCE OF MUNSTER—*continued.*

COUNTIES AND SUPERINTENDENT REGISTRARS' DISTRICTS.	TOTAL BIRTHS.	TOTAL DEATHS.	FEMALES. AGES AT DEATH. Under 1 year.	1	2	3	4	Under 5 years.	5–	10–	15–	20–	25–	35–	45–	55–	65–	75–	85–	95 and upwards.
16. Kerry Co.																				
No. 90 CAHERSIVEEN, . . .	251	92	9	3	2	1	.	15	2		3	4	7	6	5	2	9	28	8	2
91 DINGLE, . . .	272	121	58	5	4	4	.	36	5	6	10	10	13	3	6	10	7	12	3	.
92 KENMARE, . . .	154	95	5	2		1	1	9	2	4	4	3	2	9	8	7	10	21	13	4
93 KILLARNEY, . . .	440	266	22	7	5	3	2	39	6	10	9	12	19	14	26	24	56	31	19	1
94 LISTOWEL, part of, .	345	235	23	1	8	9	5	43	7	5	13	7	10	16	12	21	36	44	18	3
95 TRALEE, ...	451	286	35	14	7	3	3	62	11	7	13	3	23	13	18	27	37	44	18	5
17. Limerick Co.																				
96 CROOM, . . .	102	89	10	1	.	.	.	11	2	.	1	3	8	1	4	9	20	22	7	1
97 KILMALLOCK, part of,	236	176	17	4	5	3	2	31	3	3	7	6	13	8	17	21	23	30	11	3
98 LIMERICK, do.	685	571	68	23	17	7	3	118	18	17	22	17	50	37	58	90	97	42	9	1
99 LISTOWEL, do.	49	28	5	2	1			8	.	.	2	2	1	2	4	2	3	4	.	.
100 MITCHELSTOWN, do.	49	35	10	1	.	.	1	12	.	.	1	1	4	2	2	3	5	3	2	.
101 NEWCASTLE, . . .	238	186	33	4	1	2	3	43	5	4	4	9	9	8	14	23	28	24	12	4
102 RATHKEALE, . . .	138	136	15	2	4	1	2	24	8	2	6	6	4	7	7	17	22	18	12	5
103 TIPPERARY, part of, .	80	60	9	3	.	1	.	13	.		2	1	5	2	5	8	12	6	5	.
18. Tipperary Co. N.R.																				
104 BIRR, part of, .	21	15	1	.	.	.	.	1	.	1	2	1		.	5	2	.	3	.	.
105 BORRISOKANE, .	83	68	5	2	1	.	.	8	2	2	1	2	3	3	7	8	13	14	5	.
106 NENAGH, . . .	231	184	14	4	1	2	1	22	8	3	6	5	9	16	10	22	34	32	14	5
107 ROSCREA, part of, .	73	74		1	1	.	2	4	5	1	5	1	6	3	8	5	20	12	9	.
108 THURLES, . .	225	160	14	3	.	2	.	19	4	7	9	6	16	12	6	13	23	31	13	1
19. Tipperary Co S.R.																				
109 CALLAN, part of, .	73	47	5	.	1	1	.	8	2	.	1	2	3	5	3	2	8	10	3	.
110 CARRICK-ON-SUIR, do	112	109	11	1	1	1	.	14	4	1	2	5	4	8	10	23	22	11	3	2
111 CASHEL, . .	190	123	14	4	1	2	.	21	4	2	7	1	7	7	7	18	16	21	9	3
112 CLOGHEEN, . . .	147	93	7	2	1	.	1	11	2	2	1		5	6	8	21	17	13	8	1
113 CLONMEL, part of,	167	155	14	3	4	1	2	24	4	4	5	9	12	10	19	23	24	16	5	.
114 TIPPERARY, do	249	201	33	4	.	2	1	40	4	12	10	6	14	9	18	24	23	30	8	9
115 URLINGFORD, do. . .	36	30	3	1	.	1	.	5	.		..	.	2	.	2	3	4	8	5	1
20. Waterford Co. and Co. Borough																				
116 CARRICK-ON-SUIR, part of,	42	41	3	2	1	.	1	7	1	3	2	4	3		1	10	3	5	1	1
117 CLONMEL, do	31	29	3	.	.	.	.	3	.	1	1	1	.	4	1	2	9	5	1	1
118 DUNGARVAN, . .	144	142	13	3	.	2	2	20	.	5	8	3	19	10	11	7	34	28	5	1
119 KILMACTHOMAS, .	84	62	8	1	1	1	1	12	2	2		2	2	5	2	4	17	10	9	1
120 LISMORE, . . .	112	112	9	2	.	.	.	11	1	4	2	4	5	3	9	20	21	19	9	4
121 WATERFORD, part of, .	420	353	43	7	2	4	2	58	12	10	20	10	34	23	28	49	51	42	15	1
122 YOUGHAL, do	35	24	2	.	.	1	.	3	2	2	2	..	3	.	2	2	5	2	1	.

Printed image digitised by the University of Southampton Library Digitisation Unit

IRELAND.—DEATHS at different AGES registered in the year 1901—in the SUPERINTENDENT REGISTRARS' DISTRICTS in each COUNTY.—MALES—*continued.*

III.—PROVINCE OF ULSTER.

No.	COUNTIES AND SUPERINTENDENT REGISTRARS' DISTRICTS.	TOTAL BIRTHS.	TOTAL DEATHS.	MALES. AGES AT DEATH. Under 1 year	1	2	3	4	Under 5 years.	5–	10–	15–	20–	25–	35–	45–	55–	65–	75–	85–	95 and upwards
	21. Antrim Co.																				
123	ANTRIM,	308	243	36	5	3	4	2	50	9	4	7	13	16	6	16	26	41	41	13	1
124	BALLYCASTLE,	124	98	12	2	1	1	1	17	3	2	.	1	8	5	6	12	18	18	8	.
125	BALLYMENA,	626	400	50	20	10	3	3	86	7	8	13	14	31	12	30	46	76	48	26	4
126	BALLYMONEY,	319	292	29	5	4	4	1	43	4	2	6	4	11	7	19	28	38	48	20	2
127	BELFAST, part of,	132	70	21	3	1	1	2	28	2	3	4	5	6	3	3	12	7	3		
128	LARNE,	438	273	40	14	4	4	3	65	8	6	12	11	20	6	12	33	41	36	20	3
129	LISBURN, part of,	300	227	37	7	4	1	2	51	10	4	6	9	11	12	26	27	43	21	5	1
130	LURGAN, do	28	20	2	1	.	.	.	3	1	1	2	.	.	1	1	1	7	2	1	
	22. Armagh Co.																				
131	ARMAGH,	502	457	52	8	6	.	2	68	4	0	15	18	29	23	31	63	88	73	32	2
132	BANBRIDGE, part of,	67	55	11	5	2	2	1	21		.	1	8	1	2	2	7	11	1	2	1
133	CASTLEDERGY, do	131	63	4	1	1	1	.	7	.	5	.	5	3	1	2	11	10	11	6	2
134	LURGAN, do	525	377	63	17	3	3	2	94	8	5	18	19	17	14	29	57	66	35	10	3
135	NEWRY, do.	227	233	16	8	3	3	.	30	5	2	5	11	11	21	19	39	37	38	11	4
	23. Belfast Co. Borough.																				
136	BELFAST, part of,	5,522	3,681	913	294	132	65	55	1,459	118	83	130	165	304	279	307	392	382	131	31	.
	24. Cavan Co.																				
137	BAILIEBOROUGH,	171	116	11	1	1	.	1	14	.	2	1	2	8	3	10	16	28	20	7	2
138	BAWNBOY, part of,	90	68	4	4		.	2	10	.	.	.	4	2	2	4	6	16	15	8	1
139	CAVAN,	364	299	31	8	5	4	1	47	5	3	11	10	23	11	13	31	53	58	23	6
140	COOTEHILL, part of,	151	118	3	1	2	1	.	13	1	.	2	4	5	3	9	20	31	23	7	.
141	ENNISKILLEN, do.	64	36	3	2		1	.	6	1	.	.	.	4	2	1	3	5	8	5	1
142	GRANARD, do	47	39	5	1	.		.	6	1	1	.	2	1	2	3	4	2	13	4	
143	OLDCASTLE, do.	107	71	5	2	1	1	1	10	4		1	1	5	6	5	8	12	13	6	
	25. Donegal Co.																				
144	BALLYSHANNON, part of,	96	84	7	—	1	.	.	8	1	.	2	1	5	3	9	13	20	15	3	.
145	DONEGAL,	209	155	12		2	4	1	19	1	4	3	8	11	6	12	20	17	36	16	2
146	DUNFANAGHY,	225	111	22	3	2	5	2	34	2	3	2	4	5	7	5	12	15	13	7	2
147	GLENTIES,	349	240	33	8	3	1	3	48	3	4	6	8	12	17	16	28	37	40	16	5
148	INISHOWEN,	386	214	12	9	3	2	5	31	4	2	5	0	16	6	10	27	32	54	14	4
149	LETTERKENNY,	149	115	11	3	1	1	1	17	3		2	2	8	5	11	18	23	21	4	1
150	LONDONDERRY, part of,	101	60	8	.	—	.	—	8	2		.	.	6	3	4	14	14	7	2	.
151	MILFORD,	229	134	10	3	1	2	1	20	1	3	4	10	3	9	15	17	21	20	8	3
152	STRABANE, part of,	126	97	13	1	1	2	.	17	6		1	8	2	9	9	10	12	16	7	.
153	STRANORLAR,	129	110	8	.	.	.	.	8	1	3	1	3	4	4	16	15	16	28	9	2
	26. Down Co																				
154	BANBRIDGE, part of,	419	374	47	11	5	4	2	69	10	10	13	13	24	16	22	44	69	55	25	4
155	BELFAST, do	80	46	8	1	1	—	.	10	—	.	2	2	3	5	8	5	6	5	.	.
156	DOWNPATRICK,	431	390	50	14	3	3	3	73	7	5	12	13	28	20	32	39	78	65	17	1
157	KILKEEL,	261	160	20	5	1	1	2	29	4	2	6	4	10	6	5	25	24	36	9	—
158	LISBURN, part of,	214	190	31	2	3	1	1	38	.	5	8	12	8	4	17	21	34	34	8	1
159	LURGAN, do	134	91	13	5	.	—	1	19	1	1		3	1	4	9	12	24	13	2	2
160	NEWRY, do	364	233	32	7	6	4	2	51	4	3	13	7	13	10	16	32	33	26	18	3
161	NEWTOWNARDS,	553	337	65	14	3	3	3	93	11	4	9	10	17	14	24	49	55	40	11	

Printed image digitised by the University of Southampton Library Digitisation Unit

IRELAND.—DEATHS at different Ages registered in the year 1901—in the Superintendent Registrars' Districts in each County.—Females—*continued.*

III.—PROVINCE OF ULSTER.

Counties and Superintendent Registrars' Districts	Total Births	Total Deaths	Females. Ages at Death: Under 1 year	1	2	3	4	Under 5 years	5–	10–	15–	20–	25–	35–	45–	55–	65–	75–	85–	95 and upwards
21. Antrim Co																				
No																				
123 Antrim,	382	321	36	8	4	4	4	56	2	11	17	18	16	19	32	38	59	46	16	1
124 Ballycastle,	118	122	7	2	2	2	3	16	4	3	2	3	6	3	3	18	25	26	12	1
125 Ballymena,	600	454	41	11	3	1	4	60	11	17	19	15	35	31	35	44	87	69	27	4
126 Ballymoney,	302	224	17	7	6	1	2	33	3	5	8	2	14	12	18	33	43	35	17	1
127 Belfast, part of,	140	85	11	3	2	2	–	18	–	3	3	4	9	8	8	11	12	9		
128 Larne,	411	296	35	12	5	4	2	58	11	7	17	10	17	16	18	33	54	29	22	4
129 Lisburn, part of,	308	307	36	14	4	4	3	61	9	8	17	15	25	25	33	26	55	27	9	
130 Lurgan, do.	35	32	2	–	–	1	–	3		2	1	1	1	6	2	2	5	6	3	
22 Armagh Co.																				
131 Armagh,	462	480	40	10	4	5	4	63	5	5	22	16	29	34	49	65	95	67	26	4
132 Banbridge, part of,	73	43	5	2	2	–	–	9	4	2	2	1	2	3	5	6	9	6	–	
133 Castleblayney do.	110	88	10	1	1	1	–	13	1	2	1	6	6	4	7	14	8	18	8	2
134 Lurgan, do	481	390	55	16	6	6	6	89	12	11	24	21	19	35	34	56	58	24	8	1
135 Newry, do.	212	267	15	1	1	6	1	24	9	5	20	13	11	19	24	48	53	26	12	3
23. Belfast Co. Borough																				
136 Belfast, part of,	8,394	4,157	753	314	118	72	74	1,330	141	115	183	176	421	361	407	427	385	171	37	3
24. Cavan Co.																				
137 Bailieborough,	139	113	9	2	–	–	1	12	3	2	2	4	10	9	9	20	24	13	3	
138 Bawnboy, part of,	83	74	4	3	1	2	1	11	2	–	3	5	8	2	5	8	8	16	6	
139 Cavan,	340	303	29	14	11	4	2	60	5	3	7	10	17	16	24	43	48	43	23	6
140 Cootehill, part of,	145	133	12	5	2			19	1	3	2	4	10	7	7	20	25	28	7	1
141 Enniskillen, do	38	30		2	1	–	–	3	–	1		1	2	5	2	1	6	8	1	–
142 Granard, do	30	41	2	.				2	1		1		1	6	4	9	4	8	5	–
143 Oldcastle, do	84	54	4	1	.	1	–	6	1	1	–	1	6	4	2	10	9	10	4	
25 Donegal Co.																				
144 Ballyshannon, part of,	91	83	5	3	1	2	.	11	3		3	2	7	4	5	15	11	20	8	
145 Donegal,	180	161	8	3	2	2	2	17	4	2	9	3	13	13	12	14	27	32	13	2
146 Dunfanaghy,	193	107	16	2	2	1		21	3	1	6	3	9	7	6	11	11	21	7	2
147 Glenties,	338	256	27	1	6	4	5	43	5	5	7	4	21	18	17	29	37	56	13	1
148 Inishowen,	319	219	31	7	3	1	2	44	8	2	6	5	13	13	14	24	37	32	21	2
149 Letterkenny,	124	123	12	10			2	24	3	4	2	6	6	11	7	22	18	12	7	1
150 Londonderry, part of,	114	69	5	2	1		1	9	1	2	4	2	2	9	4	7	14	9	4	2
151 Milford,	215	146	6	1	1	1	1	10	3	5	2	3	8	14	13	27	28	22	7	1
152 Strabane, part of,	117	72	10	5	2	–	.	17	4	2	1	3	3	3	7	9	10	7	5	1
153 Stranorlar,	128	90	8	2		1	–	11		–	4	2	6	6	7	10	18	19	12	4
26. Down Co.																				
154 Banbridge, part of,	401	397	32	10	2	3	4	51	7	6	15	16	37	24	35	56	75	55	19	1
155 Belfast, do	88	57	9	4	–	1	1	15	2		3	4	3	2	2	7	8	9	2	
156 Downpatrick,	411	410	32	7	4	3	5	51	7	9	13	12	27	27	36	57	73	75	23	1
157 Kilkeel,	248	190	14	3	1	3	3	24	5	6	6	8	17	11	15	17	36	28	12	5
158 Lisburn, part of,	232	180	14	2	1	1	–	18	9	5	4	10	14	12	18	25	34	25	10	3
159 Lurgan, do	120	91	10	2	1	1	.	14	3	2	6	5	7	4	4	7	21	17	1	–
160 Newry, do.	327	297	33	7	5	2	1	48	3	7	12	12	23	14	22	48	53	38	10	7
161 Newtownards,	488	428	44	22	6	2	4	78	13	13	22	22	36	25	29	59	57	68	14	2

Printed image digitised by the University of Southampton Library Digitisation Unit

IRELAND.—DEATHS at different AGES registered in the year 1901—in the SUPERINTENDENT REGISTRARS' DISTRICTS in each COUNTY.—MALES—*continued*

III.—PROVINCE OF ULSTER—*continued.*

COUNTIES AND SUPERINTENDENT REGISTRARS' DISTRICTS.	TOTAL BIRTHS	TOTAL DEATHS.	MALES. AGES AT DEATH. Under 1 year	1	2	3	4	Under 5 years.	5–	10–	15–	20–	25–	35–	45–	55–	65–	75–	85–	95 and upwards
27. Fermanagh Co																				
No.																				
162 BALLYSHANNON, part of,	55	36	3	1			1	5	1			2	1	1	4	7	3	7	4	1
163 CLONES, do	78	66	3	1	1	1	1	7	2		2	2	4	3	5	6	8	23	1	3
164 ENNISKILLEN, do.	273	199	16	3	1	2	1	23	3	4	8	7	11	12	23	25	36	28	14	5
165 IRVINESTOWN, do.	91	95	4		2			6	5	1	1	2	7	4	8	14	12	21	13	1
166 LISNASKEA, . . .	190	144	21	2	.			23	1	4	1	4	11	8	8	18	23	32	9	2
28 Londonderry Co and Co Borough.																				
167 COLERAINE,	337	296	34	6	3	5	1	49	4	5	8	10	20	9	14	16	44	35	22	2
168 LIMAVADY,	247	201	29	4	3			36	5	1	2	3	8	9	10	28	36	33	24	1
169 LONDONDERRY, part of,	739	470	93	27	20	6	5	151	9	6	17	16	37	34	38	56	53	36	15	2
170 MAGHERAFELT,	405	357	36	5	2	8	4	50	6	3	11	19	19	22	22	36	58	80	23	2
29. Monaghan Co																				
171 CARRICKMACROSS,	152	126	8		2	1	1	12	1		3	11	8	3	6	17	17	36	15	3
172 CASTLEBLAYNEY, part of,	167	163	13	5	1	1	2	22	1	4	2	7	8	3	14	31	29	34	7	1
173 CLONES, do	70	73	8		2	1	1	12	2		2	5	5	4	6	10	14	12	1	.
174 COOTEHILL, do	64	53	10	2				12				2	1	4		9	7	15	3	
175 MONAGHAN,	260	276	24	10	2	1	2	39	7	5	4	5	18	17	20	39	45	56	18	3
30. Tyrone Co.																				
176 CASTLEDERG,	115	93	10				.	10	3	1	5	3	6	4	7	13	13	19	8	1
177 CLOGHER,	134	139	13		4			17	5	1	5	4	4	5	7	15	37	22	14	3
178 COOKSTOWN,	239	194	27	3	4	3	1	38	5	3	9	3	8	7	11	24	33	34	17	2
179 DUNGANNON,	348	284	39	2	4	2	3	50	7	5	11	8	22	13	24	33	50	45	13	5
180 IRVINESTOWN, part of,	37	33	3	2				5				3	3	1	1	4	4	5	7	
181 OMAGH,	330	373	31	9	2	2		44	5	4	9	11	29	22	27	54	81	53	28	6
182 STRABANE, part of,	330	296	30	12	1	3	3	49	3	7	10	7	7	14	18	33	50	24	13	3

IV.—PROVINCE OF CONNAUGHT.

31. Galway Co.																				
183 BALLINASLOE, part of,	178	120	11	2	1			14	1	2	1	5	10	3	10	19	25	19	4	1
184 CLIFDEN,	205	127	12	2	2		1	17	1	2	6	6	5	4	13	20	14	30	7	2
185 GALWAY,	451	310	45	10	8	5	5	73	11	10	15	18	22	17	19	40	41	30	15	1
186 GLENNAMADDY,	183	95	3	2	2	1		8		1	3	6	4	4	10	8	22	20	7	1
187 GORT,	116	36	8	2				10		1		3	8	2	7	11	25	23	5	1
188 LOUGHREA,	220	133	14	4		2	3	23	8	2	3	3	9	5	7	15	23	28	6	1
189 MOUNTBELLEW,	173	114	15	2	1	3	2	23	2	1	1	4	9	8	6	8	17	24	9	2
190 OUGHTERARD,	227	107	14	2	2	1	1	20	.	5	2	4	11	6	3	11	3	22	6	2
191 PORTUMNA,	84	83	10		1		1	12	2	1	3	4	2	1	5	10	20	18	5	.
192 TUAM,	323	261	24	1	2	1		28	6	4	4	10	11	7	8	21	47	43	12	.

Pnnted image digitised by the University of Southampton Library Digitisation Unit

IRELAND.—DEATHS at different AGES registered in the year 1901—in the SUPERINTENDENT REGISTRARS' DISTRICTS in each COUNTY.—FEMALES—*continued.*

III.—PROVINCE OF ULSTER.—*continued.*

No	COUNTIES AND SUPERINTENDENT REGISTRARS' DISTRICTS	FEMALES																			
		TOTAL BIRTHS	TOTAL DEATHS	AGES AT DEATH.																	
				Under 1 year.	1	2	3	4	Under 5 years.	5–	10–	15–	20–	25–	35–	45–	55–	65–	75–	85–	95 and upwards.
	27. Fermanagh Co.																				
162	BALLYSHANNON, part of,	56	51	5		1	.	.	6			1	1	7	3	6	8	3	6	3	1
163	CLONES, do.	62	57		2			.	2	1	1	1	1	1	2	6	9	18	10	3	2
164	ENNISKILLEN, do	242	218	15	2	3		1	21	2	4	10	7	13	12	16	31	40	46	12	4
165	IRVINESTOWN, do.	102	89	6	2	2	2		12	2	8	2	3	11	4	1	9	20	17	4	1
166	LISNASKEA,	157	128	10	3		1	1	15	2	6	2	1	8	5	10	18	17	25	22	2
	28. Londonderry Co. and Co Borough.																				
167	COLERAINE,	325	262	24	8	3	5	4	44	3	6	11	6	16	17	13	28	52	30	25	4
168	LIMAVADY,	215	187	15	1	1		2	19	4	2	10	6	9	6	13	30	35	33	18	2
169	LONDONDERRY, part of,	663	521	71	17	10	7	8	113	21	5	22	20	51	36	65	77	61	32	16	2
170	MAGHERAFELT,	379	335	23	12	3	1	3	42	4	6	10	11	20	16	19	38	55	80	23	11
	29. Monaghan Co.																				
171	CARRICKMACROSS,	145	122	6	3	2		1	12	3		3	3	4	5	5	32	27	20	7	1
172	CASTLEBLAYNEY, part of,	154	169	9	5	3	4	2	22	2	1	1	5	8	8	14	29	40	31	6	2
173	CLONES, do.	61	61	5	1	1	1	.	8	1		1	2	5	4	4	13	9	8	5	1
174	COOTHILL, do	60	45	6	1		1		8	1			2	1	5	2	7	8	8	2	1
175	MONAGHAN,	256	284	16	5	4	2	1	28	11	6	8	10	10	20	31	38	43	53	16	4
	30. Tyrone Co.																				
176	CASTLEDERG,	104	117	6	3	.		.	9	5	2	5	4	13	7	6	9	22	23	8	4
177	CLOGHER,	123	104	8	1		3	.	12	.	4	2	8	14	4	9	14	17	14	4	2
178	COOKSTOWN,	219	214	17	3	1	1	2	24	4	6	4	8	11	8	15	29	40	30	23	8
179	DUNGANNON,	294	353	18	6	3	5	2	34	8	5	15	17	29	22	30	63	67	48	11	4
180	IRVINESTOWN, part of,	30	42	6		1			7	4	.	2		2	2	4	5	6	8	2	
181	OMAGH,	347	337	16	12	5	3		36	5	4	13	15	26	26	30	43	53	58	23	5
182	STRABANE, part of,	300	205	13	5	2	.	2	28	6	4	11	7	20	18	19	30	25	30	6	1

IV.—PROVINCE OF CONNAUGHT.

	31. Galway Co																				
183	BALLINASLOE, part of,	137	157	11	3	1	2	1	18	2	2	4	4	17	7	19	22	23	25	10	4
184	CLIFDEN,	223	127	15	2	2	1		20	2	3	6	2	5	9	5	24	19	20	8	4
185	GALWAY,	387	291	34	7	5	4	3	53	4	5	12	11	14	20	17	31	65	46	11	2
186	GLENNAMADDY,	185	95	6	1	1		2	10	4		4	3	4	8	8	7	15	27	4	1
187	GORT,	120	82	8		1	1	.	10	1	1	4	2	4	3	1	11	15	24	5	1
188	LOUGHREA,	196	152	13	4	5	4	1	27	4	8	6	4	11	6	7	18	23	23	8	7
189	MOUNTBELLEW,	179	107	9				2	11	1	3	3	5	4	8	7	11	21	24	7	2
190	OUGHTERARD,	215	121	11	3	1	1	1	17	6	4	7	6	5	7	4	13	12	26	10	4
191	PORTUMNA	94	61	4	1	1			6	.	1	2	3	4	7	2	16	7	9	3	1
192	TUAM,	290	240	21	4	2	2	2	31	6	6	8	13	12	11	7	31	36	59	17	3

Printed image digitised by the University of Southampton Library Digitisation Unit

IRELAND.—DEATHS at different AGES registered in the year 1901—in the SUPERINTENDENT REGISTRARS' DISTRICTS in each COUNTY—MALES—*continued.*

IV.—PROVINCE OF CONNAUGHT—*continued.*

COUNTIES AND SUPERINTENDENT REGISTRARS' DISTRICTS	TOTAL BIRTHS.	TOTAL DEATHS.	MALES. AGES AT DEATH. Under 1 year.	1	2	3	4	Under 5 years	5–	10–	15–	20–	25–	35–	45–	55–	65–	75–	85–	95 and upwards.
32 Leitrim Co																				
No.																				
193 BALLYSHANNON, part of,	54	37	4					4	1	1		2	4	2	2	2	10	6	2	1
194 BAWNBOY, do	86	50	5			1	1	7	1	2	4	4	5	1	4	2	7	9	3	1
195 CARRICK ON SHAN, do.	124	89	8	4	1	3		16	1		3	1	8	5	2	7	21	18	12	
196 MANORHAMILTON,	246	157	16		2	1	1	20	3	1	3	3	17	8	12	14	19	37	13	7
197 MOHILL,	195	140	15	4				19	4	3	4	3	8	8	4	22	35	18	10	2
33. Mayo Co.																				
198 BALLINA,	231	129	12	2	3			17	4	2	1	8	16	6	8	17	18	23	8	1
199 BALLINROBE,	235	122	13		1	1	2	20	4	4	3	4	7	6	12	12	16	25	8	1
200 BELMULLET,	171	81	14	4	1		1	20	2	1	1	5	2	2	7	7	8	17	9	
201 CASTLEBAR,	298	189	12	1	2	2		17	8	4	2	6	20	16	14	24	38	29	7	4
202 CLAREMORRIS,	326	167	22	5	1		1	29	3	2	3	10	8	3	8	31	25	30	9	3
203 KILLALA,	106	48	7	1			1	9		1	3	2	2	2	1	10	7	9	2	1
204 SWINEFORD,	564	300	51	7	2	2	1	63	6	4	15	13	14	10	10	38	59	59	7	2
205 WESTPORT,	483	221	40	5	7		3	55	5	6	4	8	12	13	9	16	22	51	17	3
34. Roscommon Co.																				
206 ATHLONE, part of,	105	55	5	1	1	1	1	9	1	2	2	3	2		6	8	8	11	2	
207 BALLINASLOE, do	40	17	1	2		1		4	1	1		1		1	1	3	4		1	
208 BOYLE, do	158	122	7	3		1	2	15	2	2	2	5	7	7	9	13	29	25	5	1
209 CARRICK ON SHAN, do	35	38	1		1		1	3			1	2	2	2	2	7	6	10	3	
210 CASTLEREAGH,	329	199	18	3	5	1	1	28	2	2	3	6	10	7	14	33	42	30	20	2
211 ROSCOMMON,	138	132	10	1	3		1	15		2	3	3	7	7	11	17	27	28	11	1
212 STROKESTOWN,	134	117	6	2		1		9	8		1	6	11	5	13	12	27	19	10	1
35. Sligo Co.																				
213 BOYLE, part of,	148	80	3	2	1			6			2	1	8	3	4	12	20	16	5	3
214 DROMORE WEST	130	87	8		3	1		12	1	1	3	9	8	2	5	11	11	15	4	5
215 SLIGO,	402	345	46	7	6	1	1	61	4	5	5	10	26	21	22	41	43	69	28	4
216 TOBERCURRY	184	143	10	2	3		2	17	3	2	1	4	8	6	3	21	34	32	12	1

Printed image digitised by the University of Southampton Library Digitisation Unit

IRELAND—DEATHS at different AGES registered in the year 1901—in the SUPERINTENDENT REGISTRARS' DISTRICTS in each COUNTY—FEMALES—*continued.*

IV.—PROVINCE OF CONNAUGHT—*continued.*

No.	Counties and Superintendent Registrars' Districts.	Total Births.	Total Deaths.	Females — Ages at Death: Under 1 year	1	2	3	4	Under 5 years.	5–	10–	15–	20–	25–	35–	45–	55–	65–	75–	85–	95 and upwards
	32. Leitrim Co.																				
193	Ballyhannon, part of,	43	44	3	1				4	1		1	1	3	4	4	2	3	10	5	
194	Bawnboy, do	83	50	2	2			1	5			1	2	5	5	4	4	7	14	3	
195	Carrick-on-Shan., do	86	73	4	3		1		8	3		2	3	4	2	7	11	13	21	3	1
196	Manorhamilton,	244	169	18	4	3	3	2	30	5	6	6	4	8	8	13	16	25	34	9	5
197	Mohill,	203	146	37	3	1	2		32	6	3	3	6	10	8	12	12	28	11	8	
	33. Mayo Co.																				
198	Ballina,	206	106	8	1		1	2	12	4	2	2	4	9	4	8	15	24	13	6	5
199	Ballinrobe,	212	104	5	5	1	1		12	1	3	3	3	8	10	8	3	17	22	9	
200	Belmullet,	163	82	17	2				19	2	2	4	6	5	2	4	11	10	11	5	1
201	Castlebar,	276	154	14	1	1	2		18	4	3	7	6	13	9	14	22	22	29	6	1
202	Claremorris,	294	173	12	5	3	1		21	4	3	3	5	10	12	10	29	33	28	12	3
203	Kiltala,	83	34	5	2			1	6			2	2	5	1	2	1	5	8	4	
204	Swinford,	525	303	24	6	3		1	34	9	6	10	10	21	20	28	40	53	57	15	
205	Westport,	399	227	29	3	5	3	1	41	13	1	13	12	22	16	12	23	23	40	10	4
	34. Roscommon Co.																				
206	Athlone, part of,	101	58	6	1	1	1		9		3	2	4	6	2	8	9	6	10	4	
207	Ballinasloe, do	29	20	1					1	1		2	1	1		2	2	3	6	1	
208	Boyle, do	153	131	10	1	2			13	1	5	7	5	11	10	10	17	20	19	13	
209	Carrick-on-Shan., do	53	45	5				1	6	1		2	3	5	2	3	8	7	4	3	1
210	Castlereagh,	357	210	12	4	3	1		20	4	4	7	8	18	14	16	31	36	40	12	5
211	Roscommon,	134	121	7	2	1	1	1	12	3	2	7	4	8	3	7	15	22	17	13	2
212	Strokestown,	153	136	13		1	3	1	20	3	1	4	4	8	3	12	15	23	29	7	2
	35. Sligo Co.																				
213	Boyle, part of,	97	85	4	1				5			1	3	6	4	3	17	14	22	8	2
214	Dromore West,	106	76	4	2	1	3		10			7	3	9	4	3	11	12	9	5	3
215	Sligo,	378	323	20	10	2	4	5	41	7	7	14	12	22	21	17	42	43	62	29	6
216	Tobercurry,	228	159	14	8		1	1	19	6	2	4	4	7	7	9	25	16	49	8	3

Printed image digitised by the University of Southampton Library Digitisation Unit

IRELAND—DEATHS at different AGES registered in the year 1901—in the SUPERINTENDENT REGISTRARS' DISTRICTS—MALES.

Number or Numbers of Union in preceding Abstract.	Superintendent Registrars' Districts.	Males. Total Births	Total Deaths	Ages at Death. Under 1 year	1	2	3	4	Under 5 years	5–	10–	15–	20–	25–	35–	45–	55–	65–	75–	85–	95 and upwards
43	Abbeyleix.	172	137	14	4	1	–	1	20	4	.	2	2	9	13	9	15	18	34	3	3
123	Antrim.	398	243	36	5	3	4	2	50	9	4	7	13	16	6	16	26	41	41	13	1
32, 35	Ardee.	118	116	13	1	3	2	1	20			4	6	10	4	16	12	20	20	4	.
131	Armagh.	502	457	52	8	3	–	2	68	4	6	15	18	29	23	31	63	88	78	32	2
48, 206	Athlone,	296	213	31	9	1	2	1	44	4	4	9	7	11	10	20	23	30	37	12	2
11, 44	Athy,	246	200	21	7	2	1	2	33	6	2	3	7	13	11	16	35	35	25	14	
137	Balleborough,	171	116	11	1	1		1	14		2	1	2	8	6	10	16	28	20	7	2
198	Ballina.	231	129	12	2	3	–	.	17	4	2	1	8	16	6	8	17	18	23	8	1
183, 207	Ballinasloe,	218	137	12	4	1	1	.	18	2	3	1	6	10	10	11	22	29	19	5	1
139	Ballinrobe.	235	122	16	.	1	1	2	20	4	4	3	4	7	6	12	12	16	25	8	1
124	Ballycastle.	124	98	12	2	1	1	1	17	3	2		1	3	5	3	12	16	18	8	.
29, 49	Ballymahon,	134	110	13	2	3		.	18	.	1	2	3	5	3	4	13	21	31	6	3
125	Ballymena.	626	400	50	20	10	3	3	86	7	8	12	14	31	12	30	46	76	48	26	4
126	Ballymoney.	319	232	29	5	4	4	1	43	4	2	6	4	11	7	19	28	38	48	20	2
144, 162, 193	Ballysbannon,	205	157	14	1	1		1	17	3	1	2	5	10	6	15	22	33	32	6	2
63	Ballyvaghan	41	29	3				.	3				3	3	1	.	3	4	10	2	
4	Balrothery,	178	144	13	5	2	4	2	26	5	3	6	6	13	14	13	14	22	18	4	.
1, 12, 58	Baltinglass	150	148	9	1	2	1	.	13	4	1	4	13	9	5	6	12	36	31	12	2
132, 154	Banbridge.	486	429	58	16	7	6	3	90	10	10	14	19	25	18	24	51	80	56	27	5
72	Bandon.	173	142	13	4	2	1	3	23	3	4	11	10	4	10	10	16	17	27	7	.
73	Bantry,	150	76	15	1			.	16	2	.	3	4	4	7	3	7	12	14	2	2
138, 194	Bawnboy.	176	118	9	4		1	3	17	1	2	4	8	7	3	3	8	23	24	11	2
127, 136, 155	Belfast.	5,734	3,803	942	298	134	66	57	1,437	120	86	136	172	313	287	318	409	295	139	31	.
200	Belmullet.	171	81	14	4	1		1	20	2	1	1	5	2	2	7	7	8	17	9	
24, 104	Birr,	263	231	23	3	3	1	1	31	3	3	7	7	15	8	23	36	43	32	21	2
105	Borrisokane,	75	64	3	2	1		2	8	1	2	1	3	1	5	4	8	12	14	5	.
208, 213	Boyle.	306	202	10	7	1	1	2	21	2	2	4	6	13	10	13	25	49	41	12	2
90	Cabersiveen,	290	104	15	5	2	2	3	27	3	4	5	4	3	7	–	12	15	17	6	1
16, 109	Callan.	171	133	21	4	2		2	29	4	1	2	4	7	5	9	10	23	27	8	3
2, 45	Carlow.	340	315	33	8	5	1	2	49	4	4	4	13	23	30	24	50	48	42	21	3
171	Carrickmacross,	152	126	8	.	2	1	1	12	1	.	3	11	8	3	6	17	17	30	15	3
195, 209	Carrick-on-Shan.	159	127	9	4	2	3	1	19	1	.	4	3	5	7	4	14	27	28	15	.
17, 110, 116	Carrick-on-Suir.	199	180	23	2	3		2	30	3	2	7	2	10	10	22	30	29	26	9	.
111	Cashel.	186	159	13	4	1		1	19	3	3	6	4	13	9	11	25	30	24	11	1
201	Castlebar.	298	189	12	1	2	2	.	17	8	4	2	6	20	16	14	24	38	23	7	4
133, 172	Castleblayney,	298	226	17	6	2	2	2	29	1	9	2	12	11	4	16	42	39	45	13	3
18	Castlecomer,	134	100	18	1	4	1	1	25	–	.	1	5	3	4	6	12	21	14	9	.
176	Castlederg.	115	93	10				.	10	3	1	5	3	6	4	7	13	13	19	8	1
210	Castlereagh.	323	199	18	3	5	1	1	28	2	2	3	6	10	7	14	33	42	30	20	2
74	Castletown,	174	64	10	3	1	1	.	15	1	.	4	5	5	5	2	6	9	3	3	.
139	Cavan.	364	296	31	6	6	4	1	47	5	3	11	10	23	11	13	31	53	58	28	6
5, 13	Celbridge.	143	118	17			.	2	19	2	3	4	3	4	9	18	21	13	19	3	.
202	Claremorris.	326	167	22	5	1		1	29	3	2	3	10	3	3	8	31	28	30	9	3
184	Clifden,	205	127	12	2	2	.	1	17	1	2	6	6	5	4	13	20	14	30	7	2
112	Clogheen.	173	114	12	2	1	3	.	18	4	2	2	2	5	11	13	19	17	15	4	2

Printed image digitised by the University of Southampton Library Digitisation Unit

IRELAND.—DEATHS at different AGES registered in the year 1901—in the SUPERINTENDENT REGISTRARS' DISTRICTS—FEMALES

Number or Numbers of Union in preceding Abstract.	SUPERINTENDENT REGISTRARS' DISTRICTS.	FEMALES.																			
		TOTAL BIRTHS.	TOTAL DEATHS.	AGES AT DEATH.																	
				Under 1 year.	1	2	3	4	Under 5 years.	5–	10–	15–	20–	25–	35–	45–	55–	65–	75–	85–	95 and upwards.
43	Abbeyleix,	169	144	10	2				12	2	1	4	4	8	9	7	21	32	29	12	3
123	Antrim,	382	321	36	8	4	4	4	56	2	11	17	18	16	19	22	38	59	46	16	1
32, 35	Ardee,	142	116	10		1	1		12	1	1	5	3	9	4	9	21	22	22	5	2
131	Armagh,	462	480	40	10	4	5	4	63	5	5	22	16	29	34	49	65	95	67	26	4
48, 206	Athlone,	235	196	15	4	3	4	3	32	2	4	7	14	14	18	9	25	24	35	10	2
11, 44	Atby,	231	173	16	1	2	1		20	7	3	4	8	9	13	15	32	30	20	10	2
137	Banbeborough	139	113	9	2			1	12	3	2	2	4	10	0	9	20	24	13	5	
198	Ballina,	206	100	8	1		1	2	12	4	2	2	4	9	4	6	15	24	13	6	5
183 207	Ballinasloe,	166	177	12	3	1	2	1	19	3	2	6	5	18	7	21	24	26	31	11	4
130	Ballinrobe,	212	104	5	5	1	1		12	1	3	3	3	8	10	8	8	17	22	9	.
124	Ballycastle,	116	122	7	2	2	2	3	16	4	3	2	3	6	3	3	18	25	26	12	1
29, 49	Ballymahon,	116	101	7	1	2	–	1	11	1	1	4	2	8	5	4	10	25	20	9	1
125	Ballymena,	639	454	41	11	3	1	4	60	11	17	19	15	35	31	35	44	87	69	27	4
126	Ballymoney,	302	224	17	7	6	1	2	33	3	5	8	2	14	12	18	33	43	35	17	1
144, 162, 193	Ballyshannon,	190	184	13	4	2	2		21	4	–	5	4	17	11	15	25	29	36	16	1
63	Ballyvaghan,	43	29	3	.	2			5	3	2				2	2	1	3	6	4	1
4	Balrothery,	203	156	13	2	6	1	3	25	1	7	1	3	11	9	15	23	29	23	9	
1, 12, 58	Baltinglass,	154	134	10	1	5	1		17	2	4	3	5	4	12	9	18	26	26	6	2
132, 154	Banbridge,	474	446	37	12	4	3	4	60	11	8	17	17	39	27	40	62	84	61	19	1
72	Bandon,	139	158	15	6	2	2	.	25	4	3	4	6	12	16	12	20	28	22	8	
73	Bantry,	128	81	5	1	1	1	.	8	2	1	6	3	6	6	4	8	11	18	5	3
138, 194	Bawnboy,	166	124	6	5	1	2	2	16	2		4	7	13	7	9	12	15	30	9	
127, 136, 155	Belfast,	5,622	4,290	772	321	120	75	75	1,363	143	118	189	184	433	371	417	445	405	189	39	3
200	Belmullet,	163	82	17	2				19	2	2	4	6	5	2	4	11	13	11	5	1
24, 104	Birr,	208	211	12	3	4		4	23	5	5	13	10	8	17	18	30	33	34	13	2
105	Borrisokane,	83	68	5	2	1			8	2	2	1	2	3	3	7	8	13	14	5	
208, 213	Boyle,	250	216	14	2	2			18	1	5	8	8	17	14	13	34	34	41	21	2
90	Cahersiveen,	251	92	8	3	2	1		15	2		3	4	7	6	5	2	9	28	9	2
16, 109	Callan,	149	119	14	2	1	2	2	21	3	1	7	5	6	7	9	12	16	24	8	
2, 45	Carlow,	351	270	29	3	5	1	5	43	9	1	13	7	20	22	11	44	37	45	17	1
171	Carrickmacross,	145	122	6	3	2		1	12	8	–	3	8	4	5	5	32	27	20	7	1
195, 209	Carrick-on-Shan.,	139	123	9	3		1	1	14	4	–	4	6	9	4	13	19	20	25	6	2
17, 110, 116	Carrick-on-Suir,	196	182	21	3	2	1	1	28	5	4	5	11	9	8	11	41	30	20	6	4
111	Cashel,	190	123	14	4	1	2		21	4	2	7	1	7	7	7	18	16	21	9	3
201	Castlebar,	276	154	14	1	1	2		18	4	3	7	8	13	9	14	23	22	29	5	1
133, 172	Castleblayney,	264	237	19	6	3	5	2	35	3	3	2	11	14	12	21	43	48	49	12	4
18	Castlecomer,	92	98	8	2	2			12	2	1	1	2	8	1	8	17	21	17	5	3
176	Castlederg,	104	117	6	3	–		–	9	8	2	5	4	13	7	6	9	22	23	8	4
210	Castlereagh,	357	210	12	4	3	1		20	4	4	7	8	13	14	16	31	36	40	12	5
74	Castletown,	124	59	7	1	1	1		10	–	4	8	4	4	1	2	12	4	7	4	1
139	Cavan,	340	303	29	14	11	4	2	60	5	6	7	10	17	16	24	43	43	43	23	6
5, 13	Celbridge,	122	118	8	6	.	.	2	16	4	4	3	3	8	6	9	23	23	14	3	2
202	Claremorris,	294	173	12	5	3	1		21	4	3	3	5	10	12	10	29	33	28	12	3
184	Clifden,	223	127	15	2	2	1	.	20	2	3	6	2	5	9	5	24	19	20	8	4
112	Cloghean,	147	93	7	2	1	..	1	11	2	2	1		5	6	8	21	17	13	8	1

Printed image digitised by the University of Southampton Library Digitisation Unit

IRELAND.—DEATHS at different Ages registered in the year 1901—in the Superintendent Registrars' Districts.—Males—*continued.*

Number or Numbers of Union in preceding Abstract.	Superintendent Registrars' Districts.	Males. Total Births	Total Deaths	Ages at Death. Under 1 year.	1	2	3	4	Under 5 years.	5–	10–	15–	20–	25–	35–	45–	55–	65–	75–	85–	95 and upwards.
177	Clogher	134	139	13		4			17	5	1	5	4	4	5	7	15	37	22	14	3
75	Clonakilty	223	181	24	4	3		1	32	3	4	5	14	16	4	8	16	33	27	15	1
163 173	Clones,	148	139	11	1	3	2	2	19	4		4	7	9	7	11	16	22	35	2	3
113, 117	Clonmel,	188	191	25	3	3	1	1	33	2	5	6	9	23	15	22	23	27	21	4	1
107	Coleraine,	357	236	34	6	3	5	1	49	4	5	6	10	20	9	14	16	44	35	22	2
178	Cookstown,	259	194	27	3	4	3	1	38	5	3	6	3	8	7	11	24	33	34	17	2
140, 174	Cootehill,	215	171	19	3	2	1		25	1		2	6	6	7	9	23	38	28	10	
76	Cork,	1,624	1,407	229	70	52	30	18	399	38	35	35	62	141	107	152	190	135	86	26	1
64	Corrofin,	42	24					1	1			1	5	2	2	2	1	5	3	2	
96	Croom,	103	86	8	4	1	1		14	2	1	2	5	3	4	6	10	11	21	6	1
80	Delvin,	87	73	2	2				4			4	3	6	2	4	11	14	17	7	1
91	Dingle,	270	130	30	9	1	4	1	45	1	8	1	11	3	2	3	11	15	19	6	2
145	Donegal,	209	155	12		2	4	1	19	1	4	3	8	11	6	12	20	17	36	16	2
156	Downpatrick,	431	390	50	14	3	3	3	73	7	5	12	13	28	20	32	33	78	65	17	1
33, 36	Drogheda,	249	250	27	5	6	1	1	40	11	3	12	10	11	14	18	44	36	32	18	1
214	Dromore West,	130	87	8		3	1		12	1	1	3	9	8	2	5	11	11	15	4	5
6, 9	Dublin, North,	2,562	2,124	428	149	52	41	24	694	71	33	56	69	178	223	226	260	192	102	20	
7, 10	Dublin, South	2,784	2,727	547	151	52	47	37	834	79	29	83	98	250	293	309	306	264	152	37	2
34	Dundalk,	380	274	33	3	2	2	2	42	4	4	5	12	27	11	30	36	57	32	13	1
146	Dunfanaghy,	225	111	22	3	2	5	2	34	2	3	2	4	5	7	5	12	15	18	7	2
179	Dungannon,	348	284	39	2	4	2	3	50	7	5	11	6	22	13	24	33	50	45	13	5
118	Dungarvan,	156	130	17	2	2	1	1	23	5	2	6		7	7	6	20	15	28	9	2
77	Dunmanway,	138	95	7	2	3		2	14	5	1	5	5	6	4	6	10	17	14	6	3
37	Dunshaughlin,	65	73	6	1		1		8	2		3		6	3	4	13	15	16	3	
14, 25, 38	Edenderry,	157	138	7	4	2		1	14	5		2	6	8	5	11	21	28	23	10	5
65	Ennis,	193	183	21	3		1		25	7	4	4	10	17	16	11	16	29	24	19	1
54	Enniscorthy,	326	251	28	12		3		43	4	3	8	9	21	18	15	42	39	34	11	4
141, 164	Enniskillen,	337	235	19	5	1	3	1	29	4	4	6	7	15	14	24	28	41	36	19	6
66	Ennistymon,	201	141	19	2	3	2		26	1	2	5	9	15	6	3	16	24	21	10	3
78	Fermoy,	236	185	18	8	2	1	1	30	6	4	6	11	10	12	13	19	33	25	11	1
185	Galway	451	310	45	10	8	5	5	73	11	10	13	18	22	17	19	40	41	30	15	1
186	Glennamaddy,	183	95	3	2	2	1		8		1	3	6	4	4	10	9	22	20	7	1
147	Glenties,	349	240	33	8	3	1	3	48	3	4	6	8	12	17	16	28	37	40	16	5
55	Gorey,	174	166	25	1	1		2	29	3			5	8	12	7	23	39	28	10	2
187	Gort,	116	96	6	2				10		1		3	8	2	7	11	25	23	5	1
50, 51, 142	Granard,	237	205	22	6	4	2		34	5	2	3	11	10	9	15	13	27	56	22	4
148	Inishowen,	386	214	12	9	3	2	5	31	4	2	5	6	16	6	10	27	32	54	14	4
165, 180	Irvinestown,	128	128	7	2	2			11	5	1	1	5	10	5	9	18	16	26	20	1
79	Kanturk,	268	188	29	5	5	3	1	43	1	3	5	8	17	9	16	21	28	20	15	1
39	Kells,	128	133	11	2		2	1	16		2	7	5	8	4	14	19	23	27	8	
52	Kenmare,	149	89	8	5	2		1	16	1	2		3	9	5	2	10	14	20	5	2
157	Kilkeel,	261	190	20	5	1	1	2	29	4	2	6	4	10	6	5	25	24	30	9	
19	Kilkenny,	242	219	34	4	4	4	1	47	3	7	6	8	24	13	14	35	36	20	5	1
67	Killadysert,	91	71	10					10		1	3	5	2	5	4	5	12	11	12	1
203	Killala,	106	48	7	1			1	9		1	3	2	2	2	1	10	7	8	2	1

Pnnted image digitised by the University of Southampton Library Digitisation Unit

IRELAND.—DEATHS at different AGES registered in the year 1901—in the SUPERINTENDENT REGISTRARS' DISTRICTS.—FEMALES—*continued.*

Number or Numbers of Union in preceding Abstract.	Superintendent Registrars' Districts.	Females. Total Births.	Total Deaths.	Ages at Death. Under 1 year	1	2	3	4	Under 5 years	5–	10–	15–	20–	25–	30–	45–	55–	65–	75–	85–	95 and upwards
177	Clogher,	123	104	8	1	–	3	–	12	–	4	2	8	14	4	9	14	17	14	4	2
75	Clonakilty,	233	155	26	2	4		1	33	3	4	6	5	3	9	7	17	24	27	16	1
163, 173	Clones,	123	118	5	3	1	1		10	2	1	2	3	6	6	10	22	27	18	8	3
113, 117	Clonmel,	198	184	17	5	4	1	2	27	4	5	6	10	12	14	20	25	33	21	6	1
167	Coleraine,	325	262	24	8	3	5	4	44	3	6	11	6	16	17	13	29	52	36	25	4
178	Cookstown,	219	214	17	3	1	1	2	24	4	6	4	8	13	8	13	29	40	39	23	3
140, 174	Cootehill,	205	178	18	6	2	1		27	2	2	2	0	11	12	3	27	33	36	9	2
76	Cork,	1,561	1,447	169	00	31	20	30	310	48	36	51	01	136	121	150	227	173	104	27	2
64	Corrofin,	34	30	2	2		.	–	4	.	.		2	3	2	2	2	5	3	1	
96	Croom,	102	89	10	1				11	2	.	1	3	8	1	4	9	20	22	7	1
50	Delvin,	77	68	5	2		1	1	9	2	.	1	1	2	6	5	6	16	11	8	1
91	Dingle,	272	121	23	5	4	4		36	5	6	10	10	13	3	6	10	7	12	9	.
145	Donegal,	180	161	8	3	2	2	2	17	4	2	9	3	13	13	12	14	27	32	13	2
156	Downpatrick,	411	410	32	7	4	3	5	51	7	9	13	12	27	27	36	57	73	75	22	1
33, 36	Drogheda,	268	244	30	7	5	4	2	48	6	8	2	5	14	12	21	51	41	27	9	
214	Dromore West,	106	73	4	2	1	3	–	10			7	3	3	4	3	11	12	9	5	3
6, 9	Dublin, North,	2,377	1,992	332	121	50	25	28	556	74	47	47	70	143	178	202	272	240	130	32	3
7, 16	Dublin, South	2 660	2,675	431	124	49	44	37	685	94	62	71	89	214	234	261	365	335	194	65	6
34	Dundalk,	356	286	28	9	3	1	4	45	5	4	10	8	12	27	35	45	45	37	13	
146	Dunfanaghy,	193	107	16	2	2	1	–	21	3	1	5	3	9	7	6	11	11	21	7	2
179	Dungannon,	234	353	18	6	3	5	2	34	8	5	15	17	29	22	30	63	67	48	11	4
118	Dungarvan,	144	142	13	3		2	2	20	.	5	8	3	10	10	11	7	34	28	5	1
77	Dunmanway,	153	85	7	2	4	3		16	2	3	6	2	6	5	2	9	14	17	3	.
37	Dunshaughlin,	74	69	4	2			1	7	3		5	3	7	4	7	11	13	7	1	1
14, 25, 38	Edenderry,	162	116	5		1	1	1	8		4	6	0	9	2	7	19	17	19	13	6
65	Ennis,	220	161	16	5	3	1	3	28	5	3	5	13	14	9	13	21	22	23	8	–
54	Enniscorthy,	269	285	20	5	7	1	3	36	4	6	7	5	26	25	36	48	51	24	16	1
141, 164	Enniskillen,	280	248	15	4	4		1	24	2	5	10	8	15	17	18	32	46	54	13	4
66	Ennistimon,	172	139	20	3	2	–	2	27	2		10	8	0	8	10	10	22	27	6	3
78	Fermoy,	214	188	16	6	3	3	3	31	10	3	5	10	14	8	13	27	26	28	8	5
185	Galway,	387	291	34	7	5	4	3	53	4	5	12	11	14	20	17	31	65	46	11	2
186	Glennamaddy,	165	95	6	1	1	–	2	10	4		4	3	4	6	8	7	15	27	4	1
147	Glenties,	338	256	27	1	6	4	5	43	5	5	7	4	21	13	17	29	37	56	13	1
55	Gorey,	165	146	11	4	2		5	22	2	4	3	4	6	13	11	15	31	28	6	1
187	Gort,	130	82	8	–	1	1		10	1	1	4	2	4	3	1	13	15	24	5	1
30–51, 142	Granard,	215	170	16	4	1	1	–	22	4	2	4	5	6	13	10	22	35	33	16	4
148	Inishowen,	319	219	31	7	3	1	2	44	6	2	6	5	13	13	14	24	37	32	21	2
165, 180	Irvinestown,	141	131	12	2	3	2		19	6	3	4	3	13	6	5	14	26	25	8	1
79	Kanturk,	262	169	18	3	3	1	1	26	1	4	5	7	12	14	8	12	28	34	14	4
39	Kells,	134	102	6	1	3	1	1	12	3	.	4	2	7	6	9	11	19	25	3	1
92	Kenmare,	154	95	5	2	–	1	1	9	2	4	4	3	2	9	8	7	10	21	12	4
157	Kilkeel,	248	190	14	3	1	3	3	24	5	6	6	8	17	11	15	17	36	28	12	5
19	Kilkenny,	240	256	25	10	4	1	2	42	8	7	12	3	27	15	19	52	36	28	7	–
67	Killadysert,	96	69	9		1			10	1	2	2	6	4	3	8	11	7	6	10	1
203	Killala,	83	34	3	2			1	6	.		2	2	5	1	2	1	5	6	4	

Printed image digitised by the University of Southampton Library Digitisation Unit

IRELAND.—DEATHS at different AGES registered in the year 1901—in the SUPERINTENDENT REGISTRARS' DISTRICTS.—MALES—*continued.*

Number or Numbers of Union in preceding Abstract.	Superintendent Registrars' Districts.	Total Births.	Total Deaths.	Males. Ages at Death: Under 1 year.	1	2	3	4	Under 5 years	5–	10–	15–	20–	25–	35–	45–	55–	65–	75–	85–	95 and upwards
93	Killarney,	471	281	34	8	3	3	3	51	5	3	12	17	33	12	14	25	55	44	8	2
119	Kilmacthomas,	62	53	3	1	.	.	.	4	3	–		1	3	3	4	12	12	11	3	3
80, 97	Kilmallock,	310	204	32	3	.	1	2	41	10	2	2	11	18	10	18	16	32	32	13	6
68	Kilrush,	324	206	28	3	1	1	2	35	1	2	1	16	10	13	12	26	35	33	21	1
81	Kinsale,	155	129	17	3	.	.	.	20	1	1	4	5	11	8	3	19	21	20	7	
128	Larne,	438	273	40	14	4	4	3	65	8	6	12	11	20	8	12	33	41	36	20	3
149	Letterkenny,	149	115	11	8	1	1	1	17	3	.	2	2	8	5	11	18	23	21	4	1
108	Limavady,	247	201	29	4	3	–	–	36	5	1	2	8	8	9	10	28	36	33	24	1
69, 38	Limerick,	813	619	90	20	9	6	9	134	10	11	18	22	62	60	60	87	69	56	20	4
129, 158	Lisburn,	514	417	68	9	7	2	3	89	10	9	14	21	19	16	43	48	77	55	14	2
120	Lismore,	115	107	13	4	1	1		19	1	3	3	6	6	5	10	13	13	24	4	
166	Lisnaskea,	190	144	21	2	.			23	1	4	1	4	11	8	8	18	23	32	9	2
94, 99	Listowel,	439	272	44	8	5	3	2	62	4	3	12	14	23	15	7	27	47	36	17	5
150, 169	Londonderry,	860	530	100	27	20	6	5	158	12	6	17	16	43	37	42	70	67	43	17	2
31	Longford,	220	210	20	1	2	4	3	30	5	3	5	9	15	13	13	31	35	32	17	2
198	Longhrea,	220	133	14	4		2	3	23	8	2	3	3	9	5	7	15	23	28	6	1
130, 134, 159	Lurgan,	687	488	78	23	9	3	3	116	10	7	20	22	18	19	39	70	99	50	13	5
83	Macroom,	286	181	17	6	1	1	1	26	6	4	9	12	10	4	10	20	25	31	17	1
170	Magherafelt,	405	337	36	5	2	3	4	50	6	3	11	19	13	22	22	36	58	80	29	2
83	Mallow,	250	211	20	8	5	.	1	40	10	3	5	8	13	10	13	29	38	30	12	.
196	Manorhamilton,	246	157	16		2	1	1	20	3	1	3	3	17	8	12	14	19	37	13	7
84	Middleton,	211	104	20	3	4	1	1	29	1	2	6	1	16	13	7	23	26	27	11	2
151	Millford,	229	134	10	6	1	2	1	20	1	3	4	10	3	9	15	17	21	20	8	3
85	Millstreet,	140	79	14			2	1	17	1	1	3	–	6	2	4	5	15	13	7	5
86, 100	Mitchelstown,	191	118	23	5	1	1	2	32	2		3	8	6	3	0	11	24	16	5	
197	Mohill,	195	140	15	4		.		19	4	8	4	3	8	8	4	22	35	18	10	2
175	Monaghan,	260	270	24	10	2	1	2	39	7	5	4	5	18	17	20	39	45	56	18	3
189	Mountbellew,	173	114	15	2	1	3	2	23	2	1	1	4	9	8	6	8	17	24	9	2
26, 46	Mountmellick,	246	295	19	7	3	2	3	34	6	5	8	8	29	29	27	36	61	41	10	1
62	Mullingar,	254	239	25	2	4	1	1	33	1	4	11	9	18	12	10	26	43	50	16	1
15, 55	Naas,	375	299	36	9	2	1	3	51	7	2	13	14	27	21	20	39	55	25	18	7
40	Navan,	149	122	13	3	.	1	1	18	1	3	1	7	9	12	5	14	27	20	5	–
106	Nenagh,	247	209	13	4	9	4	1	31	4	2	5	12	17	11	16	19	33	37	15	7
101	Newcastle,	293	189	27	5	3	3	2	40	1	2	6	9	10	12	12	24	28	28	11	
3, 20, 66	New Ross,	331	265	29	9	2	2	..	42	5	5	8	11	14	11	27	38	33	54	12	5
135, 160	Newry,	591	466	48	15	9	7	2	81	9	5	18	18	30	31	35	71	70	64	27	7
191	Newtownards,	553	337	65	14	6	5	3	93	11	4	9	10	17	14	24	49	55	40	11	
141, 143	Oldcastle,	164	131	12	5	1	1	2	21	4		4	3	8	10	9	18	21	22	11	.
181	Omagh,	330	373	31	9	2	2	.	44	5	4	9	11	29	22	27	54	81	53	28	6
190	Oughterard,	227	107	14	2	2	1	1	20	.	5	2	4	11	6	9	11	9	22	6	2
191	Portumna,	84	83	10		1	–	1	12	2	1	3	4	2	1	5	10	20	18	5	
8, 60	Rathdown,	566	482	94	9	5	1	4	113	10	14	15	13	36	30	47	68	72	52	12	.
61	Rathdrum,	334	297	38	8	5	1	1	53	5	3	5	5	22	18	21	53	64	37	10	1
102	Rathkeale,	146	127	16	5	3	2	.	20	4	1	6	4	11	3	7	11	16	25	10	3
211	Roscommon,	138	132	10	1	3	.	1	15	.	2	3	3	7	7	11	17	27	28	11	1

Printed image digitised by the University of Southampton Library Digitisation Unit

IRELAND—DEATHS at different AGES registered in the year 1901—in the SUPERINTENDENT REGISTRARS' DISTRICTS.—FEMALES—*continued.*

Number or Numbers of Union in preceding Abstract.	SUPERINTENDENT REGISTRARS' DISTRICTS.	FEMALES.																			
		TOTAL BIRTHS.	TOTAL DEATHS.	AGES AT DEATH—																	
				Under 1 year.	1	2	3	4	Under 5 years.	5–	10–	15–	20–	25–	35–	45–	55–	65–	75–	85–	95 and upwards.
93	Killarney,	440	266	22	7	5	3	2	39	6	10	9	12	19	14	26	24	56	51	13	1
119	Kilmacthomas,	84	62	8	1	1	1	1	12	2	2		2	2	5	2	4	17	10	3	1
80, 97	Kilmallock,	283	210	25	5	5	3	2	40	7	5	10	6	14	9	16	25	27	35	11	3
68	Kilrush,	268	208	7	3	4	3		22	2	6	6	8	13	8	11	22	39	53	22	0
81	Kinsale,	158	139	17	5	2	3	.	27	1	1	11	8	10	7	8	15	18	21	6	3
128	Larne,	411	296	35	12	5	4	2	58	11	7	17	10	17	10	18	33	54	39	22	4
149	Letterkenny,	114	123	12	10	.	–	2	24	3	4	2	5	6	11	7	22	16	12	7	1
168	Limavady,	215	187	15	1	1	.	2	19	4	2	10	6	9	6	13	30	35	35	18	2
69, 98	Limerick,	752	607	69	25	17	7	3	121	13	20	24	17	50	41	60	93	69	52	16	1
129, 158	Lisburn,	540	487	50	16	5	5	3	79	9	16	21	25	39	37	51	51	89	53	19	2
120	Lismore,	112	112	9	2	.			11	1	4	2	4	5	3	9	20	21	19	6	4
166	Lisnaskea,	157	128	10	3		1	1	15	2	6	2	1	8	5	10	13	17	25	23	2
94, 99	Listowel,	394	263	28	3	9	6	5	51	7	5	15	9	11	18	16	23	39	48	18	3
150, 169	Londonderry,	776	590	77	13	11	7	6	123	21	7	20	22	58	45	69	84	75	41	20	4
31	Longford,	169	159	16	5	4	2	2	29	4	6	7	4	7	11	6	32	41	28	13	2
188	Loughrea,	196	152	13	4	5	4	1	27	4	8	0	4	11	6	7	18	23	25	6	7
130, 134, 159	Lurgan,	636	513	67	18	7	8	6	106	15	15	31	27	27	45	40	65	84	47	10	1
82	Macroom,	219	149	18	2	4	1	2	22	3	4	4	4	11	12	9	18	20	30	7	5
170	Magherafelt,	379	335	23	12	3	1	3	42	4	6	10	11	20	16	19	38	55	80	23	11
83	Mallow,	240	232	23	9	2	2		36	6	4	9	11	14	8	12	36	38	45	6	2
196	Manorhamilton	244	169	18	4	3	3	2	30	5	6	0	4	3	8	13	16	25	34	9	5
84	Middleton,	211	182	18	6	2	.	2	28	5	8	5	6	9	8	10	27	35	28	12	1
151	Millford,	215	146	6	1	1	1	1	10	3	5	2	3	8	14	16	27	28	22	7	1
85	Millstreet,	132	99	3	1	1	–		10	.	4		3	7	4	11	16	16	21	10	3
86, 100	Mitchelstown,	124	36	16	6	1		2	24	1	.	4	2	5	3	7	14	18	13	5	.
197	Mohill,	203	146	27	2	1	2	.	32	6	3	3	6	10	8	12	19	28	11	8	
175	Monaghan,	256	204	16	5	4	2	1	28	11	6	8	10	16	20	31	38	43	53	16	4
189	Mountbellew,	179	107	6	.		.	2	11	1	3	3	5	4	8	7	11	21	24	7	2
26 46	Mountmellick,	264	214	20	4		2	2	28	4	0	7	5	11	13	15	27	43	38	14	8
52	Mullingar,	265	233	23	5	3	2	1	34	3	6	6	10	13	15	13	35	44	31	10	1
15, 59	Naas,	373	243	30	9		2	1	42	12	0	9	9	18	11	18	28	26	37	25	2
40	Navan,	142	122	10	4	3	4	1	22	5	2	1	5	5	9	11	19	20	15	8	
108	Nenagh,	231	184	14	4	1	2	1	22	6	3	6	5	9	16	10	22	34	32	14	5
101	Newcastle,	238	186	33	4	1	2	3	43	5	4	4	9	9	8	14	22	28	24	12	4
3, 20, 56	New Ross,	305	296	31	5	2	1	3	42	12	4	10	10	23	16	24	42	46	48	16	3
135, 160	Newry,	539	564	48	8	6	8	2	72	12	12	32	25	34	33	46	96	106	64	22	10
161	Newtownards,	488	428	44	22	6	2	4	78	13	13	12	23	36	25	29	59	57	68	14	2
41, 143	Oldcastle,	124	96	8	1	2	2		13	2	3	1	2	9	6	5	14	16	17	6	
181	Omagh,	347	337	16	12	5	3		36	5	4	13	15	26	26	30	43	53	58	23	5
190	Oughterard,	215	121	11	3	1	1	1	17	6	4	7	6	5	7	4	13	12	28	10	4
191	Portumna,	94	61	4	1	1			6	.	1	2	3	4	7	2	16	7	9	3	1
8 60	Rathdown,	559	528	77	21	7	3	2	110	8	15	21	19	30	27	57	85	60	66	28	2
61	Rathdrum,	287	221	28	8	7	3	2	48	2	3	3	11	19	15	14	30	42	22	11	1
102	Rathkeale,	138	136	15	2	4	1	2	24	6	2	6	0	4	7	7	17	22	18	12	5
211	Roscommon,	134	121	7	2	1	1	1	12	3	2	7	4	8	9	7	15	22	17	13	2

Printed image digitised by the University of Southampton Library Digitisation Unit

IRELAND.—DEATHS at different AGES registered in the year 1901—in the SUPERINTENDENT REGISTRARS' DISTRICTS—MALES—*continued.*

Number or Numbers of Union in preceding Abstract.	SUPERINTENDENT REGISTRARS' DISTRICTS.	MALES.																				
		TOTAL BIRTHS.	TOTAL DEATHS.	AGES AT DEATH.																		
				Under 1 year	1	2	3	4	Under 5 years	5–	10–	15–	20–	25–	35–	45–	55–	65–	75–	85–	95 and upwards
27, 47, 107	Roscrea,	161	149	15	1	1	1		18	1	1	3	3	9	11	9	22	28	24	17	3	
70	Scarriff,	123	67	7	2	1	–		10	2	2	1	2	2	2	5	10	9	16	5	1	
62	Shillelagh	88	86	12	2				14			2	2	4	2	8	11	17	18	11	1	
87	Skibbereen,	280	205	36	11	9	1		59	3	3	7	8	19	12	7	16	27	28	14	2	
88	Skull,	98	72	6	5	1	.		12	7	2	5	1	3	5	6	2	12	12	3	2	
215	Sligo	402	345	46	7	6	1	1	61	4	5	5	10	26	21	22	41	49	69	25	4	
152, 182	Strabane,	456	333	43	13	2	5	3	66	9	7	11	15	9	23	25	43	62	40	20	3	
153	Stranorlar,	129	110	8					8	1	3	1	3	4	4	16	15	16	28	9	2	
212	Strokestown,	124	117	6	2	–	1		9	3		1	6	11	5	13	12	27	19	10	1	
204	Swineford,	564	300	51	7	2	2	1	63	6	4	15	13	14	10	10	38	53	59	7	2	
21	Thomastown,	137	110	14	1	2	1	1	19		2	6	2	6	8	3	13	24	24	7	1	
108	Thurles	243	179	20	6	6	2	1	35	4	5	3	7	14	9	8	22	34	27	10	1	
103 114	Tipperary	365	304	37	14	5	2	3	61	2	4	4	7	24	6	30	51	42	52	15	3	
218	Tobercurry	184	143	10	2	3	–	2	17	2	2	1	4	8	6	3	21	34	32	12	1	
95	Tralee,	443	293	42	18	6	6	7	79	6	3	9	11	25	15	13	28	49	36	16	3	
42	Trim,	124	154	8	1	3	1		13	4	2	5	5	11	1	15	24	33	30	10	1	
192	Tuam,	323	201	24	1	2	1		28	6	4	4	10	11	7	8	21	47	43	12		
71	Tulla	102	64	7	1		–		8	1	2	2	1	4	2	4	3	13	16	6	2	
28 53	Tullamore,	219	177	23	4		1	3	30		2	5	8	10	10	18	27	30	21	14	2	
23, 115	Urlingford	116	82	11	1			1	13	.	.	1	3	5	4	8	15	17	12	6		
23 121	Waterford	546	388	47	11	4	4	2	68	8	5	13	21	33	29	40	52	67	43	7	2	
205	Westport	483	221	40	5	7		3	55	5	6	4	8	12	13	9	16	23	51	17	3	
57	Wexford	372	313	46	19	8	5	6	84	9	9	11	13	13	12	22	31	50	40	14	5	
89 122	Youghal,	124	123	7	1	3	1		12	3	5	.	5	9	5	15	22	17	24	8	.	

Printed image digitised by the University of Southampton Library Digitisation Unit

IRELAND.—DEATHS at different AGES registered in the year 1901—in the SUPERINTENDENT REGISTRARS' DISTRICTS.—FEMALES—*continued.*

Number or Numbers of Union in preceding Abstract.	SUPERINTENDENT REGISTRARS' DISTRICTS.	FEMALES.																			
		TOTAL BIRTHS.	TOTAL DEATHS.	AGES AT DEATH.																	
				Under 1 year.	1	2	3	4	Under 5 years.	5–	10–	15–	20–	25–	35–	45–	55–	65–	75–	85–	95 and upwards
27, 47, 107	Roscrea,	151	143	4	3	2	1	2	12	5	1	10	2	10	7	8	14	31	26	16	1
70	Scarriff,	131	69	9	1	1			11	3	1	5		9	4	2	6	4	19	5	
62	Shillelagh,	78	82	4	3		2	1	10	3		1	4	8	8	4	11	14	14	5	
87	Skibbereen,	272	145	22	2	1	6	1	32	5	1	5	6	7	7	10	13	29	21	6	3
88	Skull,	88	54	6	1	3		1	11	1	4	3	1	3	3	3	5	8	3	2	1
215	Sligo,	378	323	20	10	2	4	5	41	7	7	14	12	22	21	17	42	43	62	29	6
152, 183	Strabane,	417	277	29	10	4		2	45	10	6	12	10	23	21	26	39	35	37	11	2
153	Stranorlar,	128	99	8	3		1		11			4	2	6	6	7	10	18	19	13	4
212	Strokestown,	153	136	15		1	3	1	20	3	1	4	4	8	8	12	15	23	29	7	2
204	Swineford,	525	303	24	6	3		1	34	9	6	10	10	21	20	28	40	53	57	15	
21	Thomastown,	108	119	14	1		2		17	1	3	2	1	6	8	9	20	24	18	9	1
108	Thurles,	225	160	14	3		2		19	4	7	9	6	16	12	6	13	23	31	13	1
103, 114	Tipperary,	329	261	42	7		3	1	53	4	13	12	7	19	11	23	32	35	36	14	3
216	Tobercurry,	228	159	14	3		1	1	19	6	2	4	4	7	7	9	25	19	49	5	3
95	Tralee,	451	286	35	14	7	3	3	62	11	7	13	8	23	13	18	27	37	44	18	5
42	Trim,	155	117	5	1	2	1	1	10	3	2	6	5	10	6	12	15	26	13	9	1
192	Tuam,	290	240	21	4	2	2	2	31	6	6	8	13	13	11	7	31	36	59	17	3
71	Tulla,	97	66	7			1		8	1	3	3	4	1	3	3	5	11	17	6	2
28, 53	Tullamore,	210	173	19	6	1	2	1	29	4	1	6	6	19	11	10	24	35	17	9	2
22, 115	Urlingford,	112	85	7	2		1		10			3	2	5		4	7	18	20	12	4
23, 121	Waterford,	507	432	49	7	3	4	2	65	14	16	24	14	44	29	33	64	63	51	20	1
205	Westport,	399	227	29	3	5	3	1	41	13	1	10	12	22	16	13	23	23	40	10	4
57	Wexford,	352	360	39	26	7	4	3	79	21	8	10	15	13	20	23	48	65	46	14	
89, 129	Youghal,	141	167	10		1	1		12	2	6	7	6	8	2	5	21	12	20	6	

Printed image digitised by the University of Southampton Library Digitisation Unit

IRELAND.—CAUSES of DEATH at different Periods of Life in the Year 1901.—MALES.

Class	Causes of Death	Males. All Ages	0–3 Months	3–6 Months	6–12 Months	Total under 1 year	1	2	3	4	Total under 5 years	5–	10–	15–	20–	25–	35–	45–	55–	65–	75–	85–	95 and upwards
	ALL CAUSES,	39541	3306	1000	1372	5678	1436	690	428	355	8586	880	632	1136	1504	2835	2430	3056	4870	5875	5216	1909	313
	(Classes.)																						
I	SPECIFIC FEBRILE OR ZYMOTIC DISEASES,	3355	257	237	411	905	386	175	115	87	1663	204	87	117	138	177	145	152	256	233	155	28	1
II	PARASITIC DISEASES,	12	4	—	—	4	—	1	1	2	8	3	.	—	—	—	—	—	.	—	—	1	
III	DIETETIC "	119										—	.	2	4	30	33	23	15	6	1		
IV.	CONSTITUTIONAL "	8070	115	95	129	339	202	126	94	76	837	244	282	640	968	1588	955	824	862	594	227	46	3
V.	DEVELOPMENTAL "	6211	386	8	2	396	8		2		406	2		2	.	.			75	1193	2788	1462	283
VI.	LOCAL "	18065	1145	552	739	2436	732	323	178	162	3851	366	223	304	380	889	1005	1845	3215	3582	1952	359	24
VII.	VIOLENCE,	1263	55	9	8	72	28	52	20	20	192	53	29	68	66	150	167	157	172	130	66	12	1
VIII	ILL DEFINED AND NOT SPECIFIED CAUSES,	2246	1344	99	83	1526	86	22	18	8	1660	18	11	3	8	21	30	55	275	137	27	1	
	(Orders.)																						
I	1 Miasmatic Diseases,	2242	73	78	213	366	284	147	110	80	987	151	77	161	125	147	95	130	162	153	85	20	
	2 Diarrhœal "	889	165	148	151	464	80	25	5	0	619	14	5	8	4	8	20	21	63	61	53	7	
	3 Malarial "	10										1			2	3	1	1	1	1			
	4 Zoonosis "																						
	5 Venereal "	62	20	10	5	35	5	1			41			2	1	5	5	3	3	1	1		
	6 Septic "	152	7	1	2	10	2	2		1	15	8	5	6	6	14	24	18	27	17	10	1	1
II.	Parasitic "	12	4			4		1	1	2	8	3										1	
III	Dietetic "	119												2	4	30	33	23	15	6	1		
IV.	Constitutional "	8070	115	95	129	339	202	126	94	76	837	244	282	640	968	1588	955	824	862	594	227	46	3
V.	Developmental "	6211	386	8	2	396	8		2		406	2		2					75	1193	2788	1462	283
VI.	1. Diseases of Nervous System,	3824	611	191	173	975	167	68	51	43	1304	130	66	86	74	168	206	302	492	571	301	57	3
	2 " Organs of Special Sense,	20	1	2	2	5	3	1	1	—	10	1	2	3	2	2		1	1	2	1		
	3. " Circulatory System,	3741	22	1	1	24	3	5	2	3	37	27	37	69	88	206	274	458	872	1021	560	83	4
	4 " Respiratory System,	6905	323	250	423	1002	440	207	142	87	1838	121	62	77	124	287	348	635	1200	1342	684	157	19
	5 " Digestive System,	2140	189	90	133	392	109	35	16	18	570	56	31	36	56	140	153	259	358	322	143	16	
	6 " Lymphatic System & Ductless Glands,	35	1	2	—	3	—		—	1	4	2	3	1	2	10	2	6	3	2	1		
	7. " Urinary System,	1175	7	4	3	14	7	4	4	9	38	15	6	14	22	60	98	147	261	288	183	33	2
	8. " Reproductive System																						
	(a) " Organs of Generation,	12			1	1	—				1	.		2			1	.	1	5	2	—	
	(b) " Parturition,		.	.	.	.	.	.	.		.					.		.					
	9 " Organs of Locomotion,	110	1	—	—	1	1	2		1	5	10	14	11	10	13	7	8	17	10	5		
	10 " Integumentary System	98	10	6	3	19	2	1	2		24	4		5	2	3	6	10	10	19	12	3	
VII	1 Accident or Negligence,	1138	53	8	8	70	28	51	20	20	189	53	29	66	62	132	142	133	147	111	61	12	1
	2 Homicide,	22	2	.		2	—	1	—	—	3				2	1	9	3	1	3	1		
	3 Suicide,	101				.		.						2	2	17	10	21	22	17	4		
	4 Execution,	2				.									.			.	2	—	.	.	
VIII	Ill defined and not Specified Causes,	2246	1344	99	83	1526	86	22	18	8	1660	18	11	3	8	21	30	55	275	137	27	1	

Printed image digitised by the University of Southampton Library Digitisation Unit

IRELAND.—CAUSES of DEATH at different Periods of Life in the Year 1901.—FEMALES.

Class.	CAUSES OF DEATH.	FEMALES.																					
		All Ages	Ages at Death.																				
			0–3 Months.	3–6 Months	6–12 Months.	Total under 1 year	1	2	3	4	Total under 5 years	5–	10–	15–	20–	25–	35–	45–	55–	65–	75–	85–	95 and upwards.
	ALL CAUSES,	39776	2482	817	1174	4473	1360	644	444	403	7334	1052	804	1450	1402	2302	2605	3206	5228	6033	5255	1904	363
	(CLASSES.)																						
I	SPECIFIC FEBRILE OR ZYMOTIC DISEASES,	3590	206	205	355	768	432	173	123	93	1595	258	103	128	141	290	230	173	284	246	118	25	2
II	PARASITIC DISEASES,	23	5		1	6	5	1	2	3	17	3			1			2					
III	DIETETIC "	45	1	1		2	1				3					9	8	15	9	1			
IV	CONSTITUTIONAL "	8434	63	93	118	280	163	97	64	85	695	295	492	954	911	1505	1081	913	806	532	203	44	3
V	DEVELOPMENTAL "	7318	308	9	4	321	3	1			325		1						180	1697	3258	1523	334
VI	LOCAL "	17518	805	384	597	1786	633	294	209	183	3105	418	274	346	379	1052	1313	1946	2452	3326	1600	287	21
VII	VIOLENCE,	672	68	16	12	95	40	35	24	33	227	59	16	12	20	25	25	48	76	71	68	22	3
VIII	ILL-DEFINED AND NOT SPECIFIED CAUSES,	2178	1028	110	87	1225	77	37	22	6	1367	19	8	10	10	21	38	110	421	161	10	3	
	(ORDERS.)																						
I.	1 MIASMATIC DISEASES,	2414	79	85	196	360	325	155	107	83	1030	236	37	110	93	142	119	117	196	170	77	17	
	2. DIARRHŒAL "	803	108	114	153	375	105	24	16	10	530	15	6	7	6	10	27	37	70	54	33	6	2
	3 MALARIAL "																						
	4 ZOOGENOUS "	1														1							
	5 VENEREAL "	34	13	3	6	22	2				24				1	4	4		1				
	6. SEPTIC, "	338	6	3		11					11	7	10	5	36	133	80	18	17	13	6	2	
II	PARASITIC "	23	5		1	6	5	1	2	3	17	3			1			2					
III	DIETETIC "	45	1	1		2	1				3					9	8	15	9	1			
IV	CONSTITUTIONAL "	8434	63	93	118	280	163	97	64	85	695	295	492	954	911	1505	1081	913	806	532	203	44	3
V	DEVELOPMENTAL "	7318	308	9	4	321	3	1			325		1						180	1697	3258	1523	334
VI	1 DISEASES OF NERVOUS SYSTEM,	3531	436	137	166	739	146	84	43	47	1044	122	93	80	60	172	181	308	540	537	311	62	6
	2. " ORGANS OF SPECIAL SENSE,	27		1	2	3		1	2		6	3	2	1	2	5	2	4		2			
	3 " CIRCULATORY SYSTEM,	3938	11	1		12	2	8	7	5	32	25	50	87	82	205	328	590	1006	975	456	91	3
	4 " RESPIRATORY SYSTEM,	6467	239	170	305	714	373	188	116	92	1486	182	69	85	74	181	303	609	1324	1380	660	113	6
	5 " DIGESTIVE SYSTEM,	2098	105	69	115	289	96	32	24	20	461	65	38	48	81	166	171	259	383	295	116	12	3
	6 " LYMPHATIC SYSTEM AND DUCTLESS GLANDS,	36					1				1		1	2	5	6	9	4	1	2	3	2	
	7 " URINARY SYSTEM,	643	6	3	3	12	8	1	5	8	34	13	10	18	27	67	103	99	144	94	31	3	
	8 " REPRODUCTIVE SYSTEM																						
	(a) " Organs of Generation,	151			1	1	1	1	2	1	6			3	4	31	33	32	21	14	7		
	(b) " Parturition,	404												6	25	200	162	11					
	9 " ORGANS OF LOCOMOTION,	140	1		1	2	1	4	3	3	13	8	13	10	7	16	17	19	17	12	7	1	
	10 " INTEGUMENTARY SYSTEM	87	7	3	4	14	5		2	1	22		1		3	3	4	11	16	14	9	3	1
VII	1 ACCIDENT OR NEGLIGENCE,	628	63	15	12	90	40	35	24	33	222	58	16	12	16	22	20	30	67	66	68	22	3
	2 HOMICIDE,	18	5			5					5	1			1	1		5	4	1			
	3 SUICIDE,	26													5	2	5	7	5	4			
	4 EXECUTION,																						
VIII	ILL-DEFINED AND NOT SPECIFIED CAUSES,	2178	1028	110	87	1225	77	37	22	6	1367	19	8	10	10	21	38	110	421	161	10	3	

nnted image digitised by the University of Southampton Library Digitisation Unit

IRELAND—CAUSES of DEATH at different Periods of Life in the Year 1901.—MALES.

Class.	CAUSES OF DEATH	MALES.																					
		ALL AGES.	AGES AT DEATH.																				
			0–3 Months.	3–6 Months.	6–12 Months.	Total under 1 year.	1	2	3	4	Total under 5 years.	5–	10–	15–	20–	25–	35–	45–	55–	65–	75–	85–	95 and upwards.
I	MIASMATIC DISEASES																						
	Small-pox—Vaccinated,																						
	Small-pox—Unvaccinated,	1																1					
	Small-pox—No Statement,																						
	Chicken-pox,	1					1				1												
	Measles,	230	5	4	47	56	69	39	18	15	197	20	9	1		2	1						
	Epidemic Rose Rash,	3			2	2					2						1						
	Scarlet Fever,	115	1	1	10	12	11	13	15	9	60	28	7	13	3	2							
	Typhus,	49							1		1	2		7	5	9	11	5	5	2	2		
	Relapsing Fever,																						
	Influenza,	637	15	7	13	35	16	15	4	4	74	8	13	18	20	26	28	68	157	143	83	18	
	Whooping cough,	514	53	62	122	237	144	44	39	19	483	29	2										
	Mumps,	3			2	2		1			3												
	Diphtheria,	136		2	13	15	32	26	27	25	125	46	16	2	3	1	2		1				
	Cerebro-spinal Fever,	35			2	2	1	1	2		6	7	4	9	2	4	1	2					
	Simple and ill defined Fever,	46	1	1	1	3	5	3	2	3	16	3	2	1	4	1	5	5	4	4		1	
	Enteric Fever,	411		1	1	2	5	5	2	5	19	37	24	48	58	102	46	28	15	4			
	Other Miasmatic Diseases,	1										1											
	DIARRHŒAL DISEASES																						
	Simple Cholera,	26	2	4	7	13	3	1		1	18						2	3	1	1	1		
	Diarrhœa, Dysentery,	863	153	144	184	481	86	34	5	5	601	14	5	8	4	8	13	18	62	60	58	7	
	MALARIAL DISEASES																						
	Remittent Fever,	4										1				1	1			1			
	Ague,	6													2	2		1	1				
	ZOOGENOUS DISEASES.																						
	Hydrophobia,																						
	Glanders,																						
	Anthrax, Splenic Fever,																						
	Cow pox and other effects of Vaccination,																						
	VENEREAL DISEASES.																						
	Syphilis,	53	20	10	5	35	5	1			41			1	1	4	3	2	1				
	Gonorrhœa, Stricture of Urethra,	9												1		1	2	1	2	1	1		
	SEPTIC DISEASES																						
	Phagedæna,																						
	Erysipelas	76	4	1	1	6	1				7	3	2	2	1	4	13	18	16	8	8	1	
	Pyæmia, Septicæmia,	76	3		1	4	1	2		1	8	5	3	4	5	10	11	8	11	9	2		
	Puerperal Fever,																						
II	PARASITIC DISEASES																						
	Thrush,	4	4			4					4												
	Other Diseases from Vegetable Parasites																						
	Hydatid Disease,																						
	Other Diseases from Animal Parasites,	8							1	1	2	4	3									1	

Pnnted image digitised by the University of Southampton Library Digitisation Unit

IRELAND.—CAUSES of DEATH at different Periods of Life in the Year 1901.—FEMALES.

Class.	CAUSES OF DEATH.	FEMALES.																					
			AGES AT DEATH.																				
		ALL AGES.	0–3 Months.	3–6 Months.	6–12 Months.	Total under 1 year.	1	2	3	4	Total under 5 years.	5–	10–	15–	20–	25–	35–	45–	55–	65–	75–	85–	95 and upwards.
I.	MIASMATIC DISEASES																						
	Small pox { Vaccinated,	1	.	.	.		.	.	.	.			.	.	.	1							
	Small pox { Unvaccinated,								.	.												.	.
	Small pox { No Statement,							.														.	.
	Chicken pox,	3			1	1	1			1	3								.	.			.
	Measles,	229	1	4	42	47	86	23	18	13	187	33	2		3	3	1					.	.
	Epidemic Rose Rash,	2		1		1					1				.	1			.				.
	Scarlet Fever,	99	2	2	5	9	9	7	9	15	49	22	5	5	2	5	2	.			.		.
	Typhus,	43		.				1			1		3	3	2	13	7	6	6	1	1	.	.
	Relapsing Fever,	.	.	.			.		.														.
	Influenza,	744	14	11	15	40	19	5	4	2	70	22	8	24	14	36	48	83	180	168	75	16	.
	Whooping cough,	609	61	62	117	240	186	82	43	27	588	47	3		1					.			.
	Mumps,	1					1				1			.		.							.
	Diphtheria,	180	1	1	13	15	36	27	19	16	113	48	16	4	2	1	1		1			.	.
	Cerebro-spinal Fever,	53		3	1	4	1	3	2	3	13	13	8	7	4	2	3	4					.
	Simple and ill defined Fever,	40					1	1	3	3	8	5	5	4	3	2	5	2	1	4		1	.
	Enteric Fever,	418	.	1	2	6	8	6	9	3	26	47	43	69	67	77	52	23	8	6	1		.
	Other Miasmatic Diseases,	1				.		.			.		.		.	1					.	.	.
	DIARRHOEAL DISEASES																						
	Simple Cholera,	19	3	3	1	7	2		1		10	1	1		1	3			1		2		.
	Diarrhœa, Dysentery,	754	105	111	152	368	103	24	16	16	520	14	5	7	5	7	27	37	66	54	31	6	2
	MALARIAL DISEASES																						
	Remittent Fever,											.										.	.
	Ague,																				.	.	.
	ZOOGENOUS DISEASES.																						
	Hydrophobia,																						
	Glanders,				.		.								.	.		.	.	.	.	.	.
	Anthrax, Splenic Fever,	1				.									.					.	.	.	.
	Cow pox and other effects of Vaccination,												.			1				.	.	.	.
	VENEREAL DISEASES																						
	Syphilis,	33	13	3	6	22	2				24		.		1	4	3		1	.		.	
	Gonorrhœa, Stricture of Urethra,	1													.		1					.	
	SEPTIC DISEASES																						
	Phagedæna,												.		.							.	
	Erysipelas,	64	3	3		6					6	2	6		4	2	6	10	12	9	5	2	.
	Pyæmia, Septicæmia,	54	5			6					6	6	4	2	2	16	4	6	5	4	1	.	.
	Puerperal Fever,	220												3	30	115	70	2					.
II	PARASITIC DISEASES																						
	Thrush,	6	6	.	1	6			.	.	6										.	.	
	Other Diseases from Vegetable Parasites,	1						.				.						1	.	.	.		.
	Hydatid Disease,						.								.		.		.	.	.	.	.
	Other Diseases from Animal Parasites,	16					8	1	2	3	11	3		.	1	.	.	1	.	.	.	.	.

Printed image digitised by the University of Southampton Library Digitisation Unit

IRELAND—CAUSES of DEATH at different Periods of Life in the Year 1901.—MALES.

Class	CAUSES OF DEATH	MALES. All Ages.	Ages at Death: 0-3 Months	3-6 Months	6-12 Months	Total under 1 year.	1	2	3	4	Total under 5 years.	5-	10-	15-	20-	25-	35-	45-	55-	65-	75-	85-	95 and upwards.
III.	DIETETIC DISEASES																						
	Starvation, Want of Breast Milk,																						
	Scurvy,																						
	Intemperance: Chronic Alcoholism,	91												2	3	17	30	21	13	5	1		
	Intemperance: Delirium Tremens,	28													2	13	8	2	2	1			
IV.	CONSTITUTIONAL DISEASES																						
	Rheumatic Fever, Rheumatism of Heart	114	1			1				2	3	15	12	17	10	25	11	10	5	5	1		
	Rheumatism,	200												1	3	3	3	18	43	64	48	13	1
	Gout,	10															2	1	1	3	2	1	
	Rickets,	30	1	5	1	7	10	8	2	2	29		1										
	Cancer, Malignant Dis	1206					1		2		3	3	3	3	7	35	79	219	422	349	143	29	2
	Tabes Mesenterica,	511	96	78	63	240	84	44	22	11	401	42	20	9	12	11	5	6	4	1			
	Tubercular Meningitis, Acute Hydrocephalus	331	4		39	47	47	28	28	27	178	60	37	23	17	9	1	3	3				
	Phthisis,	4726	2	2	10	14	26	20	19	19	88	51	153	514	846	1390	771	492	303	185	9	2	
	Other forms of Tuberculosis, Scrofula,	564	5	8	16	27	29	24	29	17	126	66	50	63	60	85	48	35	14	16	1		
	Purpura, Hæmorrhagic Diathesis,	24	1			1	2	1		1	5	3	5	1	1	1		2	3	2	1		
	Anæmia Chlorosis, Leucocythæmia,	88	2			2	1		1		4	2		3	2	8	12	16	25	12	4		
	Diabetes Mellitus,	175										2	2	6	9	21	20	22	37	37	12	1	
	Other and undefined Constitutional Diseases,	1													1								
V.	DEVELOPMENTAL DISEASES																						
	Premature Birth,	326	323	2		325	1				326												
	Atelectasis	15	14	1		15					15												
	Cyanosis	19	12	2		14	2		1		17	1		1									
	Spina Bifida,	20	14	1		15	3		1		19	1											
	Imperforate Anus,	5	5			5					5												
	Cleft Palate, Harelip,	2	1		1	2					2												
	Other Congenital defects,	23	17	2	1	20	2				22			1									
	Old Age,	5801																	75	1193	2788	1462	263
VI	DISEASES OF NERVOUS SYSTEM																						
	Inflammation of Brain or its Membranes	563	20	24	4	85	62	27	26	27	227	92	45	47	28	49	24	24	17	6	4		
	Apoplexy,	759												4	4	24	46	85	190	227	146	28	5
	Softening of Brain,	81													1	1	3	6	12	23	13	2	
	Hemiplegia, Brain Paralysis,	677						1			1	1		3	11	19	33	73	153	263	152	26	2
	Paralysis Agitans,	11																1	2	3	5		
	Insanity, General Paralysis of Insane,	173												2	2	23	35	26	43	34	13		
	Chorea,	4											2	1						1			
	Epilepsy	156					1				1	3	6	13	18	33	26	24	18	12	4		
	Convulsions,	1064	577	165	128	871	93	37	19	13	1033	19	2		2					2			
	Laryngismus Stridulus,	19	1	1	2	4	1	2		2	9	1											

Printed image digitised by the University of Southampton Library Digitisation Unit

IRELAND.—CAUSES of DEATH at different Periods of Life in the Year 1901.—FEMALES.

Class.	CAUSES OF DEATH.	FEMALES.																				
		All Ages.	Ages at Death.																			
			0-3 Months.	3-6 Months.	6-12 Months.	Total under 1 Year.	1	2	3	4	Total under 5 Years.	5-	10-	15-	20-	25-	35-	45-	55-	65-	75-	85-	95 and upwards.
III.	DIETETIC DISEASES.																					
	Starvation, Want of Breast Milk,	3	1	1		2	1				3											
	Scurvy,	1															1					
	Intemperance { Chronic Alcoholism,	37														8	7	14	7	1		
	Intemperance { Delirium Tremens,	4														1		1	2			
IV.	CONSTITUTIONAL DISEASES.																					
	Rheumatic Fever, Rheumatism of Heart,	82					1			3	4	13	7	12	4	13	10	4	7	5	3	
	Rheumatism,	277													3	9	22	37	74	75	45	11	1
	Gout	10																	3	1	4	2	
	Rickets,	27		1	1	2	10	9	2	2	23	4	1									
	Cancer, Malignant D.,	1597						1	1	1	3	2	1	4	9	30	184	371	461	348	133	29	2
	Tabes Mesenterica,	516	60	69	60	189	70	46	25	19	340	47	38	25	14	30	6	7	4	3	3		
	Tubercular Meningitis, (Acute Hydrocephalus),	330	3	12	36	51	38	17	13	31	145	71	69	28	8	13	5						
	Phthisis,	4823	3	4	7	14	20	10	11	15	70	105	300	797	805	1270	774	421	208	65	8		
	Other forms of Tuberculosis, Scrofula,	122	3	7	14	24	34	16	12	21	107	51	74	67	42	80	40	33	14	7	1		
	Purpura, Haemorrhagic Diathesis,	13								2	2	1		1		2	3	2		2			
	Anæmia, Chlorosis Leucocythæmia,	144					1	1			2		6	16	10	28	27	23	10	10	3		
	Diabetes Mellitus,	92										1	5	4	10	9	10	15	16	16	4	2	
	Other and undefined Constitutional Diseases,	1														1							
V.	DEVELOPMENTAL DISEASES.																					
	Premature Birth,	255	252	3		255					255												
	Atelectasis	9	9			9					9												
	Cyanosis	6	4		1	5					5		1										
	Spina Bifida,	26	20	4	2	26					26												
	Imperforate Anus,																						
	Cleft Palate, Harelip,	2	1	1		2					2												
	Other Congenital defects,	28	32	1	1	24	3	1			28												
	Old Age,	6992																	180	1697	3258	1523	334
VI.	DISEASES OF NERVOUS SYSTEM.																						
	Inflammation of Brain or its Membranes	510	13	21	42	76	57	27	23	26	209	84	71	54	24	23	17	12	8	6	2		
	Apoplexy,	812					1			1	2		2	5	13	32	45	107	218	221	139	26	5
	Softening of Brain,	68														5	3	13	15	15	8	1	
	Hemiplegia, Brain Paralysis,	735											1	8	6	19	45	98	194	210	124	27	3
	Paralysis Agitans,	8																1	3	3		1	
	Insanity, General Paralysis of Insane,	149												2	4	19	18	21	31	32	18	3	
	Chorea,	7								2	2		1	2		1				1			
	Epilepsy,	141										3	9	11	14	36	23	17	12	10	3		
	Convulsions,	821	417	114	123	654	79	32	20	16	801	23	1										
	Laryngismus Stridulus,	11	1	1		2	4	2	1		9	2											

Printed image digitised by the University of Southampton Library Digitisation Unit

IRELAND.—CAUSES of DEATH at different Periods of Life in the Year 1901.—MALES.—*continued.*

Class.	CAUSES OF DEATH.	MALES.																					
		All Ages.	Ages at Death.																				
			0–3 Months.	3–6 Months.	6–12 Months.	Total under 1 year.	1	2	3	4	Total under 5 years.	5–	10–	15–	20–	25–	35–	45–	55–	65–	75–	85–	95 and upwards.
VI.—con.	Idiopathic Tetanus,	21	3			9			1		10	3	2	1		1		4					
	Paraplegia and Disease of Spinal Cord,	155		1	1	2	2		3	1	8	4	5	5	4	11	18	24	30	27	9	1	
	Other and Undefined Diseases of Brain or Nervous System,	164	4			4	2	1	2		9	7	4	10	4	19	21	24	26	33	18		
	DISEASES OF ORGANS OF SPECIAL SENSE																						
	Otitis, Otorrhœa,	21		2	2	4	2	1	1		8	1	2	3	2	2			1	2			
	Epistaxis and Dis. of Nose,	4	1			1	1				2							1			1		
	Ophthalmia and Dis. of Eye,																						
	DISEASES OF CIRCULATORY SYSTEM																						
	Endocarditis, Valvular Disease,	560							1		1	9	8	23	13	47	56	77	120	127	72	9	
	Pericarditis,	31					1				1	1	3	3	4	4	3	4	3	8	2		
	Hypertrophy of Heart,	5										1					1	2		1	1		
	Angina Pectoris,	31															3	3	12	13	3		
	Syncope,	141	10	1		20					20	1		1	1	7	3	10	22	40	31	3	
	Aneurysm,	48													1	8	12	16	9	1	3		
	Senile Gangrene,	76																2	20	23	19	11	1
	Embolism, Thrombosis,	25											1			3	3	4	6	5	2	1	
	Phlebitis,	4															1	1	1	1			
	Varicose Veins,	5															2	1		2			
	Other and Undefined Diseases of Heart or Circulatory System,	2815	3		1	4	2	5	1	3	15	16	27	42	69	139	188	338	373	308	427	64	3
	DISEASES OF RESPIRATORY SYSTEM.																						
	Laryngitis,	58	5		4	9	15	8	4	3	37	8	2	2		4	2	1	1	1			
	Croup,	163	19	11	17	47	35	21	17	17	137	25	1										
	Other Diseases of Larynx and Trachea,	3																	2	1			
	Emphysema, Asthma,	155					1		1	1	3				1	6	5	23	42	51	22	3	
	Bronchitis,	3856	234	177	277	688	229	103	35	36	1091	41	29	11	25	59	113	272	667	931	485	125	7
	Pneumonia,	2174	45	54	101	200	136	64	42	26	470	42	25	54	76	182	197	308	385	277	135	21	2
	Pleurisy,	142	1		2	3	3	3	1	1	11	1	2	4	15	17	16	24	28	15	6	1	
	Other and Undefined Diseases of Respiratory System,	354	19	14	22	55	19	16	2	3	85	4	3	6	7	13	15	28	75	66	34	7	1
	DISEASES OF DIGESTIVE SYSTEM																						
	Stomatitis, Disease of Mouth,	18	6	2	3	13	2			1	16	2											
	Dentition,	69		4	28	32	36	1			69												
	Sore throat, Quinsy,	46	3	2	4	9	3	4	2	3	21	6	4	1	2	2	2	3	1	3	1		
	Dyspepsia,	63	11	1	2	14					14					2	2	2	15	19	9		
	Hæmatemesis,	31	1			1					1			1	1	1	2	3	7	7	8		
	Melæna,	7	1			1					1	1			1		1			2	1		
	Diseases of Stomach,	497	37	22	34	93	26	10	1	8	138	15	8	3	10	33	34	55	81	88	25	7	
	Enteritis,	175	54	20	14	88	13	1	1	2	85	8	1	3	4	12	8	18	15	14	5	2	
	Enteritis (Gastro)	155	25	22	33	80	10	13	3		112	2	4	2	1	2	3	3	12	4	3	1	
	Ulceration of Intestine,	16												1	1	1	2	3	4	3	1		
	Ileus Obstruction of Intestine	224	8	1	2	11	2	2	3	2	20	4	2	5	6	18	17	31	50	38	30	2	

Printed image digitised by the University of Southampton Library Digitisation Unit

IRELAND.—CAUSES of DEATH at different Periods of Life in the Year 1901.—FEMALES.

Class	CAUSES OF DEATH.	FEMALES.																				
		ALL AGES.	AGES AT DEATH.																			
			0–3 Months.	3–6 Months.	6–12 Months.	Total under 1 year.	1	2	3	4	Total under 5 years.	5–	10–	15–	20–	25–	35–	45–	55–	65–	75–	85–	95 and upwards.
VI.—*con.*	Idiopathic Tetanus,	13	5			5					5	2			2	2	1			1			
	Paraplegia and Disease of Spinal Cord,	89					2	2	2	2	8	4	3	3	1	15	7	7	21	10	6	1	
	Other and Undefined Diseases of Brain or Nervous System,	171		1	1	2	3	1	2		8	4	2	1	5	20	22	32	38	28	10	1	
	DISEASES OF ORGANS OF SPECIAL SENSE																						
	Otitis, Otorrhœa,	22		1	1	2		1	1		4	3	2	1	2	3	2	3		2			
	Epistaxis and Dis. of Nose,	5			1	1			1		2					2		1					
	Ophthalmia and Dis. of Eye,																						
	DISEASES OF CIRCULATORY SYSTEM.																						
	Endocarditis, Valvular Disease,	569							1	3	4	2	13	25	28	42	64	86	124	113	55	8	
	Pericarditis,	19		1		1					1	1	4	4		1		5	1	1	1		
	Hypertrophy of Heart,	6													1				3	1	1		
	Angina Pectoris,	21												1		1	1	2	8	6		2	
	Syncope,	129	5			5			1	1	7	1		3	5	3	19	17	24	28	13	8	
	Aneurysm,	10												1		2	1		5	1			
	Senile Gangrene,	79																3	17	27	26	6	
	Embolism, Thrombosis,	29											1		1	7	5	2	4	4	4	1	
	Phlebitis,	8											1	1		1	2			1			
	Varicose Veins,	8															3	1	4	1			
	Other and Undefined Diseases of Heart or Circulatory system,	3059	6			6	2	6	5	1	20	14	40	52	47	148	293	474	816	792	356	64	3
	DISEASES OF RESPIRATORY SYSTEM																						
	Laryngitis,	58	3	1	2	6	10	7	4	7	34	10	3	1	1		1	2	5	1			
	Croup,	124	12	7	11	30	21	18	14	20	103	20	1										
	Other Diseases of Larynx and Trachea.	2										1			1								
	Emphysema, Asthma,	122							1		1	1	1	2	3	3	8	11	26	42	21	3	
	Bronchitis,	4352	161	128	195	484	224	109	51	41	909	79	19	19	18	56	147	404	1005	1069	534	85	8
	Pneumonia,	1392	38	25	82	145	94	44	38	27	348	60	30	46	37	100	122	144	220	198	73	15	
	Pleurisy,	65					2	1	1		4	1		8	6	8	4	14	8	7	4	1	
	Other and Undefined Diseases of Respiratory System,	353	25	9	15	49	22	8	7	3	87	10	8	9	8	14	21	34	60	63	26	9	
	DISEASES OF DIGESTIVE SYSTEM																						
	Stomatitis, Disease of Mouth	15	5	2	2	9	1			1	11	2	1						1				
	Dentition,	63		7	26	33	28	2			63												
	Sore throat, Quinsy,	50	1	2	7	10	1	4	3	2	20	6	7	5	1	3	1	3	4		1		
	Dyspepsia,	70	1	1	1	3					3					1	4	12	23	19	7	1	
	Hæmatemesis	29					1				1	1		1		2	4	4	6	5	4	1	
	Melæna,	8						1			1					1		2	1	3			
	Diseases of Stomach,	587	34	18	30	82	19	10	8	8	125	15	7	18	35	66	50	75	81	75	29		1
	Enteritis,	164	12	10	11	33	17	3	5	3	61	11	3	4	9	9	11	17	15	16	4	1	
	Enteritis (Gastro)	166	20	19	30	69	20	6	5	2	102	8	4	2	2	11	7	4	14	8	3		
	Ulceration of Intestine	19										2	1			4	2	4	4	2			
	Ileus, Obstruction of Intestine	175	4	1		5	2	1		1	9	3	4	5	5	10	16	20	53	35	21	3	

Printed image digitised by the University of Southampton Library Digitisation Unit

IRELAND.—CAUSES of DEATH at different Periods of Life in the Year 1901.—MALES.

Class	CAUSES OF DEATH.	MALES																				
		All Ages	Ages at Death.																			
			0–3 Months.	3–6 Months.	6–12 Months.	Total under 1 year.	1	2	3	4	Total under 5 years	5–	10–	15–	20–	25–	35–	45–	55–	65–	75–	85 and upwards.
VI.—*con.*	Stricture or Strangulation of Intestine,	23										1		2	1	3	1	3	7	3	2	
	Intussusception of Intestine,	26	1	4	4	9	2		1		12			1		1	1	2	1	6	2	
	Hernia,	67		2	3	4	3	1			7		1	1	2	2	4	5	15	15	14	1
	Fistula,	1																		1		
	Peritonitis,	150	2	3	2	7	3	2	3		15	5	8	13	7	23	15	19	20	18	6	1
	Ascites,	11																2	4	3	2	
	Gallstones,	6																2	3		1	
	Cirrhosis of Liver,	184											1		2	7	26	53	53	34	8	
	Other Diseases of Liver,	267	28	4	1	33	3	1	2		39	3	1	1	7	28	17	43	62	47	17	2
	Other and Undefined Diseases of Digestive System	104	10	3	4	17	1			2	20	9	1	2	11	5	15	9	8	16	9	
	Diseases of Lymphatic System and Ductless Glands																					
	Diseases of Spleen,	10										1				5		2	1	1		
	Dis. of Lymphatic System	16	1	2		3				1	4	1	2			3	1	3		1	1	
	Diseases of Thyroid Body,	4												1	2			1				
	Diseases of Supra renal Capsules	5														2	1		2			
	Diseases of Urinary System																					
	Acute Nephritis,	235	4	1	1	6	4	2	1	6	19	7	3	3	3	13	29	48	51	34	18	2
	Bright's Disease, Albuminuria,	416		1		1	2		5	2	8	6	4	9	7	37	49	65	100	89	37	3
	Uræmia,	23										1	1			3	5		3	7	4	
	Suppression of Urine	5										1				1		2		1		
	Calculus,	6																1	2	1	2	
	Hæmaturia,	19																	3	2	5	
	Diseases of Bladder and of Prostate,	331	1		1	2	1	1			4					3	4	13	65	121	30	21
	Other and Undefined Diseases of Urinary System	159	2	2	1	5		1		1	7		1	2	6	5	11	18	37	33	27	10
	Diseases of Organs of Generation																					
	Ovarian Disease,																					
	Diseases of Uterus and Vagina,																					
	Disorders of Menstruation,																					
	Pelvic Abscess,																					
	Perineal Abscess,	4																	1	2	1	
	Diseases of Testes, Penis Scrotum, etc	8			1	1					1			2			1			3	1	
	Diseases of Parturition																					
	Abortion, Miscarriage,																					
	Puerperal Mania,																					
	Puerperal Convulsions,																					
	Placenta prævia, Flooding																					
	Phlegmasia Dolens																					
	Other and Undefined Accidents of Childbirth																					
	Diseases of Organs of Locomotion																					
	Caries, Necrosis,	44								1	1	4	6	4	4	8	3	4	5	5		
	Arthritis, Ostitis, Periostitis,	15										3	3	2				2	3	1	2	
	Other and Undefined Diseases of Organs of Locomotion,	51	1			1	1	2			4	3	5	6	6	5	4	2	9	4	3	

Printed image digitised by the University of Southampton Library Digitisation Unit

IRELAND.—CAUSES of DEATH at different Periods of Life in the Year 1901.—FEMALES.

Class	CAUSES OF DEATH.	FEMALES.																					
		All Ages.	Ages at Death.																				
			0–3 Months.	3–6 Months.	6–12 Months.	Total under 1 year	1	2	3	4	Total under 5 years	5–	10–	15–	20–	25–	35–	45–	55–	65–	75–	85–	95 and upwards
VI — con	Stricture or Strangulation of Intestine	14													1	3	1	2	2	3	2		
	Intussusception of Intestine	13	1	1	2	4	1				5	1			2		2	1	1	1			
	Hernia	91														1	10	18	24	20	5	2	1
	Fistula	3														2				1			
	Peritonitis	173	2	2	3	7	1	3	3		14	7	11	10	21	26	20	16	22	20	2		
	Ascites	20												1	2	4		4	11	6	2		
	Gallstones	13														1	3	1	2	1	2		
	Cirrhosis of Liver	113														7	18	28	37	24	3	1	
	Other Diseases of Liver	219	19	2	2	23	3	1		1	28	3		1	2	12	22	36	51	59	22	2	1
	Other and Undefined Diseases of Digestive System	85	6	4	1	11	2	1	2	2	18	5		1	1	3	6	13	18	14	5	1	
	DISEASES OF LYMPHATIC SYSTEM AND DUCTLESS GLANDS																						
	Diseases of Spleen																						
	Dis. of Lymphatic System	5											1	1	1	1						1	
	Diseases of Thyroid Body	23					1				1				4	4	9	4	1	2	3		
	Diseases of Supra renal Capsules	3												1		1						1	
	DISEASES OF URINARY SYSTEM																						
	Acute Nephritis	209	2	2	3	7	6	1		5	19	10	4	7	8	17	34	28	49	25	8		
	Bright's Disease, Albuminuria	305					1		1	2	4	1	4	11	13	41	52	58	57	54	14	2	
	Uræmia	17										1			3	4	3	1	5				
	Suppression of Urine																						
	Calculus	5													1		1	1	2				
	Hæmaturia	2																1		1			
	Diseases of Bladder and Prostate	23														1	2	1	8	6	4	1	
	Other and Undefined Diseases of Urinary System	79	4	1		5	1		4	1	11	1	2		5	4	11	5	23	8	3		
	DISEASES OF ORGANS OF GENERATION																						
	Ovarian Disease	58												2	1	11	12	17	7	5	3		
	Diseases of Uterus and Vagina	78			1	1	1	1	2	1	6			1	2	12	17	13	14	9	4		
	Disorders of Menstruation	7													1	4	1	1					
	Pelvic Abscess	8														4	3	1					
	Perineal Abscess																						
	Diseases of Testes, Penis Scrotum, etc																						
	DISEASES OF PARTURITION																						
	Abortion, Miscarriage	21													1	11	8	1					
	Puerperal Mania	9												1	1	4	2	1					
	Puerperal Convulsions	33												1	3	20	9						
	Placenta praevia Flooding	132													6	62	61	3					
	Phlegmasia Dolens	10														6	4						
	Other and Undefined Accidents of Childbirth	159												4	14	37	78	3					
	DISEASES OF ORGANS OF LOCOMOTION																						
	Caries, Necrosis	59						1	2	2	5	4	10	2	3	11	12	8	1	1	2		
	Arthritis, Ostitis Periostitis	34										1	1	1	1		2	6	9	9	3	1	
	Other and Undefined Diseases of Organs of Locomotion	47	1		1	2	1	3	1	1	8	3	2	7	3	5	3	5	7	2	2		

Printed image digitised by the University of Southampton Library Digitisation Unit

IRELAND.—CAUSES of DEATH at different Periods of Life in the Year 1901.—MALES.

Class.	CAUSES OF DEATH.	MALES.																				
		All Ages.	Ages at Death.																			
			0–3 Months.	3–6 Months.	6–12 Months.	Total under 1 year.	1	2	3	4	Total under 5 years.	5–	10–	15–	20–	25–	35–	45–	55–	65–	75–	85–	95 and upwards.
VI.—*con.*	DISEASES OF INTEGUMENTARY SYSTEM.																					
	Carbuncle,	15														1	1	1	4	3	4	1
	Phlegmon, Cellulitis,	24	1			1		1			2			3	1		2	7	2	3			
	Lupus,	6												2	1	1			1	1			
	Ulcer, Bedsore,	21															1	1	1	10	7	1
	Eczema,	17	2	4	2	8	1		2		11					1	1	1	1	1	1	
	Pemphigus,	6	3	1	1	5	1				6											
	Other and Undefined Diseases of Integumentary System,	9	4	1		5					8						1		1	1		1
VII	ACCIDENT OR NEGLIGENCE																					
	In Mines and Quarries,	7														2	1	1	3		1	
	Vehicles and Horses,	177					1		3		4	4	3	13	14	27	31	27	30	15	7	2
	Ships, Boats and Docks (not Drowning)	12												1	1	3	4	3				
	Handling Operations,	9							1							4	1	2	2			
	Machinery,	14										1		2	1	7	1	2				
	Weapons and Implements,	21											1	4	1	5	2	5	2			1
	Burns and Scalds,	178		3	6	9	22	44	14	14	103	27	4	8	1	3	3	4	4	13	11	
	Poison & Poisonous Vapours,	35						1			1	4		1	1	6	5	9	3	3		
	Drowning,	245					3	3	1	1	8	11	13	17	25	31	37	36	43	17	9	1
	Suffocation	52	20	6	2	28	1			1	30				3	4	5	3	8	1		
	Falls,	150								2	2	2	1	7	1	17	17	18	23	33	21	7	1
	Weather Agencies,	65	2			2		1			3		1	2	1	5	7	8	12	18	10	1
	Otherwise, or not Stated,	173	31			31	1	2	2	2	38	4	5	11	13	18	28	16	23	15	2	
	Homicide,	22	2			2		1			3				2	1	9	3	1	2	1	
	Suicide,	101												2	2	17	16	21	23	17	4	
	Execution,	2																	2			
VIII	ILL-DEFINED AND NOT SPECIFIED CAUSES																					
	Dropsy,	77	2			3		1		2	5	1	2			3	8	7	14	21	16	
	Debility, Atrophy, Inanition,	2007	1327	94	77	1498	82	17	13	5	1615	13	5	1	1	16	8	37	227	85	5	
	Mortification,																					
	Tumour,	5							1		1	1					1		1		1	
	Abscess,	22	3	3	3	9	1		1		11		1							9	1	
	Hæmorrhage,	6												1		1			2	1	1	
	Sudden Deaths (cause unascertained),	26	3	1		4					4					3	5	3	6	4	3	
	Other ill defined and not specified causes,	103	9	1	3	13	3	4	3	1	24	3	3	1	7	4	8	9	25	17	1	1

Printed image digitised by the University of Southampton Library Digitisation Unit

IRELAND.—CAUSES of DEATH at different Periods of Life in the Year 1901—FEMALES.

Class	CAUSES OF DEATH.	FEMALES. All Ages.	Ages at Death. 0–3 Months.	3–6 Months	6–12 Months.	Total under 1 year.	1	2	3	4	Total under 5 years.	5–	10–	15–	20–	25–	35–	45–	55–	65–	75–	85–	95 and upwards.
VI—con	DISEASES OF INTEGUMENTARY SYSTEM.																						
	Carbuncle,	7																1	1	3	2		
	Phlegmon, Cellulitis,	18	1	1	1	3	2		1		6				2	1	1	3	3	2			
	Lupus,	6														1		2		2	1		
	Ulcer, Bedsore,	29								1	1				1		1	4	8	5	6	3	
	Eczema,	14	3	2	3	8	2				10							1	1	1			1
	Pemphigus,	6	3			3	1				4									1	1		
	Other and Undefined Diseases of Integumentary System	8							1		1		1			1	2		3				
VII	ACCIDENT OR NEGLIGENCE																						
	In Mines and Quarries,																						
	Vehicles and Horses,	19					3		1		3	2		1		1	1	1	6	3	1		
	Ships, Boats and Docks (not Drowning)																						
	Building Operations,																						
	Machinery,	1																	1				
	Weapons and Implements,	3								1	1			1				1					
	Burns and Scalds,	259	2	3	5	10	29	27	20	28	114	47	9	3	5	2	8	13	11	14	23	2	1
	Poison & Poisonous Vapours,	11	1			1		1		1	3	3			1		1		2		1		
	Drowning,	79	3	2	1	6	8	4	2	1	21		4	5	5	5	3	7	9	8	4	1	
	Suffocation,	53	28	9	4	41	1	2			44				1	1	1		3	2	1		
	Falls,	111						1			1	2	2	1	1	2	1	3	15	32	31	18	2
	Weather Agencies,	20	1		2	3					3			1			1	4	7		3	1	
	Otherwise, or not Stated,	79	28	1		29			1	2	32	4	1		3	4	4	7	13	7	4		
	Homicide,	18	3			3					5	1			1	1		5	4	1			
	Suicide,	26													3	2	3	7	6	4			
	Execution,																						
VIII	ILL-DEFINED AND NOT SPECIFIED CAUSES.																						
	Dropsy,	81					1		1		2			1	1	1	3	13	19	31	6	2	
	Debility, Atrophy, Inanition,	1353	1019	100	84	1203	68	33	17	3	1326	14	3	7	6	7	20	71	381	112	3	1	
	Mortification,	1																	1				
	Tumour,	10		1		1					1					3	1	4	1				
	Abscess,	16	1	1		2					2					2			2	4			
	Hæmorrhage,	6														2	1	1		2			
	Sudden Deaths (cause unascertained)	19	1			1	1		1		3			1	1		2	7	4		1		
	Other ill-defined and not specified causes	98	7	6	2	18	7	4	2	1	33	2	3	1	2	6	9	14	13	12			

nnted image digitised by the University of Southampton Library Digitisation Unit

IRELAND.—CAUSES of DEATH at different Periods of Life in the Year 1901.—MALES and FEMALES.

Class.	CAUSES OF DEATH.	MALES AND FEMALES.																					
		ALL AGES	AGES AT DEATH.																				
			0-3 Months.	3-6 Months.	6-12 Months.	Total under 1 Year.	1	2	3	4	Total under 5 years.	5- 9	10-	15-	20-	25-	35-	45-	55-	65-	75-	85-	95 and upwards
	ALL CAUSES,	70119	5798	1817	2546	10161	2796	1343	872	758	15930	1942	1526	2586	3026	5757	5125	6263	10098	11998	10471	3813	679
	(CLASSES.)																						
I.	SPECIFIC FEBRILE OR ZYMOTIC DISEASES,	6945	465	442	768	1673	812	354	238	180	3257	462	190	245	279	467	375	324	549	479	271	83	3
II	PARASITIC DISEASES,	35	6		1	10	5	2	3	5	25	6	.	.	1			2	—	—	.	1	
III	DIETETIC ,,	164	1	1	.	2	1			.	3	.		2	4	39	46	38	24	7	1		
IV.	CONSTITUTIONAL ,,	16504	184	188	247	619	371	223	158	161	1582	539	774	1594	1879	3093	2036	1737	1668	1126	430	90	6
V.	DEVELOPMENTAL ,,	13529	694	17	6	717	11	1	2	.	731	2	1	2				.	255	2890	6046	2985	617
VI	LOCAL ,,	35583	1950	936	1330	4222	1365	617	387	345	6936	784	497	650	759	1941	2408	3791	6667	6907	3552	646	45
VII.	VIOLENCE,	1935	123	24	20	167	68	37	44	53	419	112	45	80	86	175	192	205	248	201	134	34	4
VIII.	ILL DEFINED AND NOT SPECIFIED CAUSES,	4424	2372	209	170	2751	163	59	40	14	3027	37	16	13	18	42	68	165	696	298	37	4	
	(ORDERS.)																						
I.	1. MIASMATIC DISEASES,	4656	154	163	409	726	609	392	217	163	2017	417	164	217	223	289	214	226	358	332	162	37	
	2 DIARRHŒAL ,,	1692	263	262	344	869	194	49	21	16	1149	29	11	15	10	16	47	58	133	115	92	13	2
	3 MALARIAL ,,	16			.			.	.	.	.	1	—	—	2	3	1	1	1	1		—	
	4 ZOOGENEOUS ,,	1								.					—	1	—	—	—				
	5 VENEREAL ,,	96	33	13	11	57	7	1			65			2	2	6	9	3	4	1	1	—	
	6 SEPTIC ,,	490	15	4	2	21	2	2		1	26	15	15	11	42	147	104	36	44	30	16	3	1
II.	PARASITIC ,,	35	3		3	10	5	2	3	5	25	6	—	.	1		.	6			.	1	
III	DIETETIC ,,	164	1	1		2	1				3	.		2	4	39	46	38	24	7	1	.	
IV.	CONSTITUTIONAL ,,	16504	184	188	247	613	371	223	158	161	1582	539	774	1594	1879	3093	2036	1737	1668	1126	430	90	6
V.	DEVELOPMENTAL ,,	13529	694	17	6	717	11	1	2	.	731	2	1	2			—		255	2890	6046	2985	617
VI	1 DISEASES OF NERVOUS SYSTEM,	7355	1047	328	359	1714	313	132	99	90	2548	252	159	172	143	340	337	604	1032	1108	672	119	14
	2 ,, ORGANS OF SPECIAL SENSE,	52	1	3	4	8	3	2	3	.	16	4	4	4	4	7	2	5	1	4	1	—	.
	3 ,, CIRCULATORY SYSTEM,	7677	33	2	1	36	8	11	6	8	69	52	93	156	170	411	602	1048	1878	1996	1015	179	7
	4 ,, RESPIRATORY SYSTEM,	13370	842	426	728	1716	613	392	216	185	3324	303	122	162	198	468	651	1264	2524	2722	1344	270	18
	5 ,, DIGESTIVE SYSTEM,	4238	274	159	246	681	205	67	40	38	1031	121	69	84	137	306	324	518	741	617	289	24	3
	6 ,, LYMPHATIC SYSTEM AND DUCTLESS GLANDS,	71	1	2	.	3	1			1	5	2	3	3	7	15	11	10	4	4	4	6	
	7 ,, URINARY SYSTEM,	1618	13	7	6	26	15	5	9	17	72	28	19	32	49	127	201	246	405	382	214	41	3
	8 ,, REPRODUCTIVE SYSTEM																						
	(a) ,, ORGANS OF GENERATION,	163			3	2	1	1	2	1	7			5	4	31	34	32	22	19	9	.	
	(b) ,, PARTURITION,	404	.	.	.	.	.	.	.	.		.		6	25	200	162	11					
	9 ,, LOCOMOTIVE SYSTEM	250	2		1	3	2	6	3	4	18	18	27	21	17	29	24	27	34	22	13	1	
	10 ,, INTEGUMENTARY SYSTEM	185	17	9	7	33	7	1	4	1	46	4	1	5	5	8	10	21	26	33	21	6	1
VII.	1 ACCIDENT OR NEGLIGENCE,	1768	118	24	20	166	68	36	44	53	411	111	45	78	78	154	163	169	214	177	129	34	4
	2 HOMICIDE,	40	7			7		1			8	1	—		3	3	6	8	5	3	1		
	3 SUICIDE,	127												2	5	18	21	28	27	21	4		
	4 EXECUTION,	2								.								.	2	.		.	
VIII	ILL-DEFINED AND NOT SPECIFIED CAUSES	4424	2372	209	170	2751	163	59	40	14	3027	37	19	13	19	42	68	165	696	298	37	4	

Printed image digitised by the University of Southampton Library Digitisation Unit

IRELAND.—CAUSES of DEATH at different Periods of Life in the Year 1901.—MALES and FEMALES—*continued.*

Class.	CAUSES OF DEATH	MALES AND FEMALES																				
		All Ages	Ages at Death																			
			0-3 Months.	3-6 Months	6-12 Months	Total under 1 year.	1	2	3	4	Total under 5 years.	5-	10-	15-	20-	25-	35-	45-	55-	65-	75-	85-	95 and upwards.
I.	MIASMATIC DISEASES																					
	Small-pox, Vaccinated,	1	.	.				.		.	.	.			.	1	.	.	.	.	.	.	.
	Small-pox, Unvaccinated,	1	.	.				.		.	.	.			.		.	1	.	.	.	.	.
	Small-pox, No Statement,	.									.		.			.	.	.	.	.	.	.	.
	Chicken-pox,	4			1	1	2	.		1	4				.			.	.	.	.		.
	Measles,	459	6	8	89	103	155	62	36	28	384	53	11	1	3	5	6	.	.	.		.	.
	Epidemic Rose Rash	5	.	1	2	3				.	3	.	.	.	.	1	1	.	.		.	.	.
	Scarlet Fever,	205	3	3	15	21	20	20	24	24	109	50	12	20	5	7	2		.		.		.
	Typhus,	93						1	1	.	2	2	3	10	7	22	16	11	11	8	3	.	.
	Relapsing Fever,				.						.					.	.	.		.	.	.	
	Influenza,	1361	23	18	28	73	35	20	6	6	144	30	21	42	34	62	76	121	317	311	158	35	.
	Whooping-cough,	1123	114	124	235	477	310	126	82	46	1041	76	5	.	1					.		.	.
	Mumps,	4	.	.	2	2	1	1			4		.					.		.	.	.	.
	Diphtheria,	376	1	3	20	30	68	53	46	41	238	94	26	6	5	2	3		2	.	.	.	
	Cerebro-spinal Fever,	83		3	5	8	2	4	4	3	19	19	12	16	6	6	4	6	.		.	.	.
	Simple and ill defined Fever,	36	1	1	1	3	6	4	5	6	24	8	7	3	7	3	10	7	5	8		2	.
	Enteric Fever,	329	.	2	3	6	10	11	11	8	45	84	67	117	153	179	98	50	23	10	1		.
	Other Miasmatic Diseases,	2	.									1		.		1			.	.	.	.	.
	DIARRHOEAL DISEASES																						
	Simple Cholera,	45	5	7	6	20	5	1	1	1	28	1	1		1	3	2	3	2	1	3		.
	Diarrhœa, Dysentery,	1647	258	255	336	849	189	48	20	15	1121	28	10	15	3	15	45	55	131	114	80	13	8
	MALARIAL DISEASES																						
	Remittent Fever,	4								.	.	1	.	.	.	1	1			1		.	.
	Ague,	6													2	2		1	1	.	.	.	.
	ZOOGENOUS DISEASES																						
	Hydrophobia,	.								.	.			.			.		.	.	.	.	.
	Glanders,															.			.	.	.	.	.
	Anthrax, Splenic Fever,	1											.			1				.	.	.	.
	Cow-pox and other effects of Vaccination,																			.	.	.	.
	VENEREAL DISEASES																						
	Syphilis	86	33	13	11	57	7	1			65			1	2	8	6	2	2	.		.	.
	Gonorrhœa, Stricture of Urethra,	10												1		1	3	1	2	1	1	.	
	SEPTIC DISEASES																						
	Phagedæna,												.									.	
	Erysipelas,	140	7	4	1	12	1				13	5	6	2	8	6	19	20	28	17	13	3	1
	Pyæmia, Septicæmia,	139	8		1	9	1	2		1	13	16	7	6	7	26	15	14	16	13	3		.
	Puerperal Fever,	229												3	30	115	70	2				.	
II	PARASITIC DISEASES																						
	Thrush,	10	9		1	10				.	10								.	.	.	.	.
	Other Diseases from Vegetable Parasites,	1				.				.	.				.		.	1		.	.	.	
	Hydatid Disease,	.								.	.					.	.	.	.	.	.	.	
	Other Diseases from Animal Parasites,	24					8	2	3	5	15	6			1		.	1	.	.		1	

rinted image digitised by the University of Southampton Library Digitisation Unit

IRELAND.—CAUSES of DEATH at different Periods of Life in the Year 1901.—MALES and FEMALES.—*continued.*

Class	CAUSES OF DEATH.	MALES AND FEMALES.																				
		All Ages	Ages at Death.																			
			0–3 Months	3–6 Months	6–12 Months	Total under 1 year	1	2	3	4	Total under 5 years	5–	10–	15–	20–	25–	35–	45–	55–	65–	75–	85–	95 and upwards
III.	DIETETIC DISEASES.																					
	Starvation, Want of Breast Milk,	3	1	1		2	1				3											
	Scurvy,	1														1						
	Intemperance: Chronic Alcoholism	128												2	2	25	37	35	20	8	1	
	Intemperance: Delirium Tremens	32													2	14	8	3	4	1		
IV.	CONSTITUTIONAL DISEASES.																					
	Rheumatic Fever Rheumatism of Heart,	196	1			1	1			5	7	28	19	20	14	38	21	14	12	10	4	
	Rheumatism,	477												1	6	12	28	55	117	139	93	24
	Gout,	20															2	1	4	4	6	3
	Rickets,	57	1	6	2	9	20	14	4	4	51	4	2									
	Cancer, Malignant, D	2803					1	1	3	1	6	5	3	7	16	85	263	590	883	637	276	58
	Tabes Mesenterica,	1027	159	147	123	429	154	80	47	21	741	86	58	34	26	41	11	13	8	4	2	
	Tubercular Meningitis, (Acute Hydrocephalus),	661	7	16	75	98	80	46	41	58	323	131	97	51	25	23	6	3	3			
	Phthisis,	3549	5	6	17	28	48	30	21	31	158	156	453	1311	1651	2660	1545	613	513	170	17	2
	Other forms of Tuberculosis, Scrofula,	1086	8	13	30	51	63	40	41	88	233	117	124	130	108	165	88	68	28	23	2	
	Purpura, Hæmorrhagic Diathesis,	37	1			1	2	1		3	7		3	2	1	3	3	4	3	4	1	
	Anæmia, Chlorosis, Leucocythæmia,	232	2			2	2	1	1		8	2	6	18	12	36	39	30	44	22	7	
	Diabetes Mellitus,	267										3	7	10	19	30	30	37	53	53	22	3
	Other and undefined Constitutional Diseases,	2													1	1						
V.	DEVELOPMENTAL DISEASES.																					
	Premature Birth,	581	575	5		580	1				581											
	Atelectasis,	24	23	1		24					24											
	Cyanosis,	25	16	2	1	19	2		1		22	1	1	1								
	Spina Bifida,	46	34	5	2	41	3		1		45	1										
	Imperforate Anus,	5	5			5					5											
	Cleft Palate, Harelip,	4	2	1	1	4					4											
	Other Congenital defects,	51	39	3	2	44	5	1			53			1								
	Old Age,	12793																	255	2830	3046	2985	617
VI.	DISEASES OF NERVOUS SYSTEM.																					
	Inflammation of Brain or its Membranes,	1075	33	45	83	161	119	54	49	53	436	176	116	101	52	72	41	36	25	12	8	
	Apoplexy,	1571					1			1	2		2	6	17	56	91	192	408	448	285	53
	Softening of Brain,	121													1	6	6	19	27	38	21	3
	Hemiplegia, Brain Paralysis,	1412						1			1	1	1	11	17	36	78	171	347	418	276	33
	Paralysis Agitans,	13																2	5	6	5	1
	Insanity, General Paralysis of Insane,	328												4	6	42	53	47	74	66	20	6
	Chorea,	11								2	2		3	3		1				6		
	Epilepsy,	297					1				1		15	24	32	56	48	41	31	22	10	
	Convulsions,	1869	994	279	253	1525	178	69	69	29	1840	42	3		2					2		
	Laryngismus Stridulus,	21	2	2	2	6	5	4	1	2	18	3										

Printed image digitised by the University of Southampton Library Digitisation Unit

IRELAND.—CAUSES of DEATH at different Periods of Life in the Year 1901.—MALES and FEMALES—*continued.*

Class.	CAUSES OF DEATH.	MALES AND FEMALES.																				
		All Ages.	Ages at Death.																			
			0–3 Months	3–6 Months	6–12 Months	Total under 1 Year	1	2	3	4	Total under 5 years.	5–	10–	15–	20–	25–	35–	45–	55–	65–	75–	85–	95 and upwards
VI.—con	Idiopathic Tetanus,	34	14			14			1		15	5	2	1	2	3	1	4		1			
	Paraplegia, Disease of Spinal Cord,	244		1	1	2	4	2	5	3	16	8	11	8	5	26	25	41	51	37	14	2	
	Other and Undefined Diseases of Brain or Nervous System,	335	4	1	1	6	5	2	4		17	11	6	11	9	30	43	56	64	61	26	1	
	DISEASES OF ORGANS OF SPECIAL SENSE																						
	Otitis, Otorrhœa,	43		3	3	6	2	2	2		12		4	4	4	5	3	3	1	4			
	Epistaxis and Dis. of Nose	6	1		1	2	1		1		4					2		2			1		
	Ophthalmia and Dis. of Eye,																						
	DISEASES OF CIRCULATORY SYSTEM																						
	Endocarditis, Valvular Disease,	1129						2	3		6	18	16	48	41	80	120	163	244	240	127	18	
	Pericarditis,	53		1		1	1				2	2	7	7	4	5	3	9	4	4	3		
	Hypertrophy of Heart,	11													1		1	2	3	2	2		
	Angina Pectoris,	52												1		1	4	5	20	16	3	2	
	Syncope,	270	24	1		25			1	1	27	2		4	6	10	24	27	46	68	44	12	
	Aneurysm,	58												1	1	8	13	16	14	2	3		
	Senile Gangrene,	155																5	37	50	45	17	1
	Embolism, Thrombosis,	54											2		1	10	8	6	10	9	6	2	
	Phlebitis,	10											1	1		1	3	1	1	3			
	Varicose Veins,	14															5	2	4	3			
	Other and Undefined Diseases of Heart or Circulatory System,	5874	6		1	10	4	11	6	4	35	30	67	94	110	237	421	812	1405	1600	783	128	6
	DISEASES OF RESPIRATORY SYSTEM																						
	Laryngitis,	116	2	1	6	15	25	13	8	10	71	16	8	3	1	4	3	3	0	2			
	Croup,	237	31	18	28	77	56	39	31	37	240	45	2										
	Other Diseases of Larynx and Trachea,	5										1			1				2	1			
	Emphysema, Asthma,	277					1		2	1	4	1	1	2	4	2	13	33	69	93	43	6	
	Bronchitis,	8208	305	305	472	1172	453	212	86	77	2000	120	48	30	43	115	260	676	1672	2000	1016	210	15
	Pneumonia,	3566	58	79	185	342	232	108	80	55	818	102	56	100	112	282	319	492	605	475	207	36	2
	Pleurisy,	297	1		2	3	5	4	2	1	16		2	12	21	25	20	38	36	22	12	2	
	Other and Undefined Diseases of Respiratory System,	704	44	23	37	104	41	16	9	6	176	14	9	15	15	33	36	62	135	129	63	16	1
	DISEASES OF DIGESTIVE SYSTEM																						
	Stomatitis, Disease of Mouth,	33	13	4	5	22	3			2	27	4	1						1				
	Dentition,	132		11	54	65	64	3			132												
	Sore throat, Quinsy,	96	4	4	11	19	4	8	5	5	41	12	11	6	3	5	3	6	5	3	2		
	Dyspepsia,	133	12	2	3	17					17					3	6	14	38	38	16	1	
	Hæmatemesis,	69	1			1	1				2	1		2	1	3	6	7	13	12	12	1	
	Melæna,	15	1			1		1			2	1			1	1	1	2	1	5	1		
	Diseases of Stomach,	1084	71	40	64	175	45	20	7	16	263	30	15	21	45	99	64	130	172	163	64	7	1
	Enteritis,	339	46	30	25	101	30	4	6	6	146	19	4	7	13	21	19	35	30	33	6	3	

rinted image digitised by the University of Southampton Library Digitisation Unit

IRELAND.—CAUSES of DEATH at different Periods of Life in the Year 1901.—MALES and FEMALES.—*continued*

Class.	CAUSES OF DEATH.	MALES AND FEMALES.																					
		All Ages	Ages at Death																				
			0-3 Months	3-6 Months	6-12 Months	Total under 1 year.	1	2	3	4	Total under 5 years.	5-	10-	15-	20-	25-	35-	45-	55-	65-	75-	85-	95 and upwards
VI—*con*	Enteritis (Gastro)	321	45	41	63	149	36	10	8	2	214	11	5	4	3	13	13	10	28	12	6	1	
	Ulceration of Intestine,	35										2	1	1	1	5	4	7	8	5	1		
	Ileus, Obstruction of Intestine	309	12	2	2	16	4	3	3	3	29	7	6	10	11	28	27	51	160	74	61	5	
	Stricture or Strangulation of Intestine	37										1		2	2	6	2	5	3	6	4		
	Intussusception of Intestine,	39	2	5	6	13	3		1		17	1		1	2	1	3	3	2	7	2		
	Hernia,	148		2	2	4	2	1			7		1	1	2	5	14	23	39	35	19	3	1
	Fistula,	4														2				2			
	Peritonitis,	323	4	5	5	14	4	5	6		29	12	19	23	28	49	35	35	42	38	12	1	
	Ascites,	41												1	2	4		6	15	9	4		
	Gallstones,	23														1	3	3	11	1	3		
	Cirrhosis of Liver,	302											1		2	14	44	81	90	58	11	1	
	Other Diseases of Liver,	486	47	6	3	56	6	2	2	1	67	6	1	2	9	40	39	79	113	86	35	4	1
	Other and Undefined Diseases of Digestive System,	189	16	7	5	28	3	1	2	4	38	14	1	3	12	6	21	22	26	30	13	1	
	DISEASES OF LYMPHATIC SYSTEM AND DUCTLESS GLANDS																						
	Diseases of Spleen,	10										1				5		2	1	1			
	Dis. of Lymphatic System,	21	1	2		3				1	4	1	3	1	1	4	1	3		1	1	1	
	Diseases of Thyroid Body,	32					1				1			1	6	4	9	5	1	2	3		
	Diseases of Supra renal Capsules	8												1		3	1		2			1	
	DISEASES OF URINARY SYSTEM																						
	Acute Nephritis,	444	6	3	4	13	10	3	1	11	38	17	7	10	17	29	63	76	100	59	26	2	
	Bright's Disease Albuminuria	724		1		1	3		4	4	12	7	8	20	17	78	101	123	157	145	51	7	
	Uræmia,	40										2	1		3	6	8	1	8	7	4		
	Suppression of Urine,	5										1				1		2		1			
	Calculus,	11													1		1	2	4	1	2		
	Hematuria,	12																1	3	3	5		
	Diseases of Bladder and of Prostate	344	1		1	2	1	1			4					4	6	14	73	127	94	23	
	Other and Undefined Diseases of Urinary System,	238	6	3	1	10	1	1	4	2	18	1	3	2	11	9	22	37	60	41	32	16	2
	DISEASES OF ORGANS OF GENERATION																						
	Ovarian Disease,	58												2	1	11	12	17	7	5	3		
	Diseases of Uterus and Vagina	78			1	1	1	1	2	1	6			1	2	12	17	13	14	9	4		
	Disorders of Menstruation,	7													1	4	1	1					
	Pelvic Abscess,	8														4	3	1					
	Perineal Abscess,	4																	1	2	1		
	Diseases of Testes, Penis Scrotum, etc	8			1	1					1			2			1			3	1		
	DISEASES OF PARTURITION																						
	Abortion, Miscarriage,	21													1	11	8	1					
	Puerperal Mania,	9												1	1	4	3	1					
	Puerperal Convulsions,	33												1	3	20	9						
	Placenta prævia, Flooding,	132													6	62	61	3					
	Phlegmasia Dolens	13														6	4						
	Other and Undefined Accidents of Childbirth,	199												4	14	37	78	6					

Printed image digitised by the University of Southampton Library Digitisation Unit

IRELAND—CAUSES of DEATH at different Periods of Life in the Year 1901.—MALES and FEMALES.—*continued.*

Class.	CAUSES OF DEATH.	MALES AND FEMALES.																				
			AGES AT DEATH.																			
		All Ages.	0–3 Months.	3–6 Months.	6–12 Months.	Total under 1 year.	1	2	3	4	Total under 5 years	5–	10–	15–	20–	25–	35–	45–	55–	65–	75–	85–	95 and upwards.
VI—con.	DISEASES OF ORGANS OF LOCOMOTION.																						
	Caries, Necrosis,	103	–			.		1	2	3	6	6	15	6	7	19	15	12	6	6	2		.
	Arthritis, Ostitis, Periostitis,	49					.	.		.		4	4	2	1		2	6	12	10	5	1	.
	Other and Undefined Diseases of Organs of Locomotion	36	2		1	3	2	5	1	1	12	6	7	13	9	10	7	7	10	6	5		
	DISEASES OF INTEGUMENTARY SYSTEM.																						
	Carbuncle,	22						.	.	.	.			–		1	1	2	6	6	6	1	
	Phlegmon, Cellulitis,	42	2	1	1	4	2	1	1		8	4		3	3	1	3	10	5	5	–	.	,
	Lupus	12							–	–	–			2	1	2	–	2	1	3	1	.	.
	Ulcer, Bedsore,	49								1	1		–	–	1	–	2	5	9	15	12	4	.
	Eczema,	31	6	6	5	16	3	–	2	–	21		–	–	–	1	1	3	2	2	1		1
	Pemphigus,	13	6	1	1	8	2				10		–	.						1	1	.	.
	Other and Undefined Diseases of Integumentary System	17	4	1	.	5			1		6	.	1			1	3	–	4	1	–	1	.
VII.	ACCIDENT OR NEGLIGENCE																						
	In Mines and Quarries,	7	.		.	.	..	–	.	.	.			–	.	2	1	1	2	.	1	–	.
	Vehicles and Horses,	196					3	–	4	–	7	6	3	14	14	22	32	28	36	19	2	2	.
	Ships, Boats and Docks (not Drowning)	12			.	.		–	.	–	.	–		1	1	3	4	3			.	.	,
	Building Operations,	6		–	–	–	–	.	–	–	–	.	–	–	–	4	1	2	2				.
	Machinery,	15	–	–	–	–	–	–	–			1	–	2	1	7	1	2	1				.
	Weapons and Implements,	24	–							1	1		1	6	1	5	2	6	2		–	1	,
	Burns and Scalds,	437	2	6	11	19	61	71	34	42	247	74	13	11	0	12	11	17	15	24	34	2	1
	Poison & Poisonous Vapours,	46	1			1		2		1	4	7		1	2	6	6	6	5	5	1	.	,
	Drowning,	317	3	2	1	6	11	7	3	2	28	11	17	22	30	36	40	43	49	25	13	2	.
	Suffocation,	105	48	15	6	69	2	2	–	1	74			–	4	5	6	3	9	3	1	.	.
	Falls,	261						1		2	3	4	3	5	2	19	15	21	38	65	52	25	3
	Weather Agencies,	85	3		2	5		1			6		1	3	1	5	6	12	19	15	13	2	.
	Otherwise, or not Stated,	252	59	1		60	1	2	3	4	70	6	7	11	10	22	32	23	36	22	6	.	.
	Homicide,	40	7	.		7	.	1		–	8	1			3	2	9	2	6	3	1	.	,
	Suicide,	127							–	–				2	5	19	21	28	27	21	4		.
	Execution,	2	.	.			.		.	.									2			.	.
VIII	ILL DEFINED AND NOT SPECIFIED CAUSES																						
	Dropsy,	158	2			2	1	1	1	2	7	1	2	1	1	4	13	20	33	52	22	9	.
	Debility, Atrophy, Inanition,	3960	2346	194	151	2701	150	50	30	10	2941	37	10	6	7	17	28	108	608	107	2	1	.
	Mortification,	1												.			–	–	1		.	.	.
	Tumour,	15	–	1		1			1		2	1		.	–	3	2	4	2		1	.	.
	Abscess,	32	4	4	3	11	1	–	1	–	13		1	.	–	2	–		2	13	1	.	.
	Haemorrhage,	12						–			–		–	1		3	1	1	2	3	1		.
	Sudden Deaths (cause unascertained)	45	4	1		5	1		1		7		–	1	1	3	7	6	10	4	3	–	.
	Other ill defined and not specified causes	201	16	9	6	31	10	2	5	2	57	8	6	2	9	10	17	2	38	29	1	1	.

Printed image digitised by the University of Southampton Library Digitisation Unit

DEATHS of MALES and FEMALES from different Causes registered in IRELAND, and in each of the FOUR PROVINCES, in the Year 1901.

Class.	CAUSES OF DEATH.	IRELAND.			LEINSTER.			MUNSTER.			ULSTER.			CONNAUGHT.		
		Males.	Fem.	Total.	Males.	Fem.	Total.	Males.	Fem.	Total.	Males.	Fem.	Total.	Males.	Fem.	Total.
	ALL CAUSES,	39341	39778	79119	11778	11274	23052	8342	8725	17067	14170	15312	29482	4451	4467	8918
	(CLASSES.)															
I	SPECIFIC FEBRILE OR ZYMOTIC DISEASES,	3355	3590	6945	1000	1035	2035	646	621	1267	1406	1619	3085	243	316	558
II.	PARASITIC DISEASES,	12	23	35	8	13	19	1	3	4	4	7	11	1	.	1
III	DIETETIC ,,	119	45	164	43	12	55	24	7	31	46	24	70	6	2	8
IV	CONSTITUTIONAL ,,	8070	8434	16504	2618	2476	5092	1829	1808	3637	2767	3341	6108	858	809	1667
V	DEVELOPMENTAL ,,	6211	7318	13529	1601	1787	3388	1562	1917	3479	1998	2361	4359	1050	1253	2303
VI.	LOCAL ,,	18065	17518	35583	5564	5183	10747	4020	3705	7725	6642	6378	13020	1859	1652	3491
VII	VIOLENCE,	1263	672	1935	391	189	580	281	136	417	459	265	724	132	82	214
VIII.	ILL DEFINED AND NOT SPECIFIED CAUSES,	2246	2178	4424	557	579	1136	579	528	1107	788	717	1505	322	354	676
	(ORDERS.)															
I.	1. MIASMATIC DISEASES,	2242	2414	4656	637	673	1310	407	377	784	1008	1126	2134	190	238	428
	2 DIARRHŒAL ,,	889	803	1692	252	244	496	199	169	368	398	366	764	40	24	64
	3. MALARIAL ,,	10		10	2		2	4	.	4	4	.	4	.	—	—
	4 ZOOGENOUS ,,	.	1	1	.			.	1	1	.	.	.			—
	5. VENEREAL ,,	62	34	96	36	18	54	4	4	8	20	11	31	2	1	3
	6 SEPTIC, ,,	152	338	490	73	100	173	32	70	102	36	116	152	11	52	63
II.	PARASITIC ,,	12	23	35	8	13	18	1	3	4	4	7	11	1	.	1
III	DIETETIC ,,	119	45	164	43	12	55	24	7	31	46	24	70	6	2	8
IV	CONSTITUTIONAL ,,	8070	8434	16504	2618	2476	5092	1829	1808	3637	2767	3341	6108	858	809	1667
V	DEVELOPMENTAL ,,	6211	7318	13529	1601	1787	3388	1562	1917	3479	1998	2361	4359	1050	1253	2303
VI	1 DISEASES OF NERVOUS SYSTEM,	3824	3531	7355	1273	1131	2404	777	723	1500	1326	1322	2648	448	355	803
	2 ,, ORGANS OF SPECIAL SENSE,	25	27	52	6	7	13	8	7	13	12	10	22	1	3	4
	3 ,, CIRCULATORY SYSTEM,	3741	3936	7677	1093	1151	2244	859	907	1766	1463	1575	3058	306	303	609
	4 ,, RESPIRATORY SYSTEM,	6965	6465	13376	2062	1912	3974	1624	1334	2958	2467	2553	5020	752	566	1318
	5 ,, DIGESTIVE SYSTEM,	2140	2098	4238	661	573	1234	471	438	909	828	921	1749	180	166	346
	6 ,, LYMPHATIC SYSTEM AND DUCTLESS GLANDS,	35	36	71	15	16	31	6	4	10	8	15	24	6	1	8
	7 ,, URINARY SYSTEM,	1175	643	1818	390	211	601	224	117	341	441	250	691	120	65	185
	8. ,, REPRODUCTIVE SYSTEM															
	(a) ,, Organs of Generation,	12	151	163	3	32	35	1	36	37	8	65	71	2	18	20
	(b) ,, Parturition,		404	404		86	86		96	96	—	165	165		57	57
	9 ,, LOCOMOTIVE SYSTEM,	110	140	250	28	34	62	25	30	55	44	34	108	13	12	25
	10 ,, INTEGUMENTARY SYSTEM	98	87	185	33	30	63	27	13	40	26	38	64	12	6	18
VII	1. ACCIDENT OR NEGLIGENCE,	1138	628	1766	356	180	536	252	124	376	414	251	665	116	73	189
	2 HOMICIDE,	22	18	40	10	3	13	3	5	8	5	6	11	4	4	8
	3 SUICIDE,	101	26	127	24	6	30	26	7	33	30	8	47	12	5	17
	4 EXECUTION,	2		2	1		1	.	.		1		1			
VIII	ILL-DEFINED AND NOT SPECIFIED CAUSES,	2246	2178	4424	557	579	1136	579	528	1107	788	717	1505	322	354	676

Printed image digitised by the University of Southampton Library Digitisation Unit

DEATHS from different Causes registered in IRELAND, and in each of the FOUR PROVINCES, in the Year 1901—*continued.*

Class	CAUSES OF DEATH.	IRELAND.			LEINSTER.			MUNSTER.			ULSTER.			CONNAUGHT.		
		Males.	Fem.	Total	Males.	Fem.	Total.	Males.	Fem.	Total.	Males.	Fem.	Total.	Males.	Fem.	Total.
I	MIASMATIC DISEASES															
	Small-pox: Vaccinated,	.	1	1	.	.	.	.	.	.	.	1	1	.	.	.
	Small-pox: Unvaccinated,	1	.	1	.	.	.	.	.	.	1	.	1	.	.	.
	Small-pox: No Statement,	.	.	.	.	.	.	.	.	.	.	.	.	.	.	.
	Chicken pox,	1	3	4	.	1	1	.	1	1	1	1	2	.	.	.
	Measles,	230	229	459	33	30	63	22	24	46	170	165	335	5	10	15
	Epidemic Rose Rash,	3	2	5	1	1	2	2	—	2	.	1	1	.	—	.
	Scarlet Fever,	115	90	205	35	26	61	51	35	86	27	27	54	2	2	4
	Typhus,	49	43	92	5	7	12	17	11	28	11	8	19	16	17	33
	Relapsing Fever,	.	.	—	—	.	.	.	.	.	.	.	.	.	.	.
	Influenza,	637	744	1381	232	264	496	108	99	207	190	248	438	107	133	240
	Whooping cough,	514	609	1123	171	185	356	78	115	193	235	285	520	30	24	54
	Mumps,	3	1	4	.	.	.	1	1	2	1	.	1	1		1
	Diphtheria,	190	186	376	45	53	98	44	26	70	103	90	193	4	5	9
	Cerebro-spinal Fever,	35	53	88	13	22	35	19	20	39	3	7	10		4	4
	Simple and ill defined Fever,	46	40	86	12	8	20	10	7	17	21	21	42	3	4	7
	Enteric Fever,	411	418	829	59	76	135	55	37	92	245	266	511	22	39	61
	Other Miasmatic Diseases,	1	1	2	1		1	.	1	1			—		—	.
	DIARRHŒAL DISEASES															
	Simple Cholera,	26	19	45	4	2	6	2	5	7	19	11	30	1	1	2
	Diarrhœa, Dysentery,	863	784	1647	248	242	490	197	164	361	379	355	734	39	23	62
	MALARIAL DISEASES															
	Remittent Fever,	4		4	1		1	1		1	2	.	2	.	.	.
	Ague,	6	.	6	1		1	3		3	2	—	2	—	.	
	ZOOGENOUS DISEASES,															
	Hydrophobia,	.	.	.	—	.	—	.	.	—	.	.	.	.	.	.
	Glanders,		.	.	.	.	.	.	.	—	.		.	.	.	.
	Anthrax, Splenic Fever,	.	1	1	.	.	.	.	1	1	.	.	.	.	.	.
	Cow pox and other effects of Vaccination,	.	.	.	.	.	.	.	.	—	.	.	.	.	.	
	VENEREAL DISEASES.															
	Syphilis,	53	33	86	32	18	50	2	4	6	18	10	28	1	1	2
	Gonorrhœa, Stricture of Urethra,	9	1	10	4		4	2	.	2	2	1	3	1	.	1
	SEPTIC DISEASES															
	Phagedæna,	—		—	.	.		.	.	.	.	—	.	.	.	.
	Erysipelas,	76	64	140	35	26	61	18	12	30	17	20	37	6	6	12
	Pyæmia, Septicæmia,	76	54	130	38	20	58	14	12	26	13	11	30	5	11	16
	Puerperal Fever,		220	220		54	54		46	46		85	85		35	35
II	PARASITIC DISEASES															
	Thrush,	4	6	10	2	3	5		1	1	1	2	3	1		1
	Other Diseases from Vegetable Parasites,	.	1	1	.	1	1		.	.	.	.	.	.	.	.
	Hydatid Disease,	—		.	—	—		—	.	.	.			.	.	.
	Other Diseases from Animal Parasites,	8	16	24	4	9	13	1	2	3	3	5	8	.	.	.

rinted image digitised by the University of Southampton Library Digitisation Unit

DEATHS from different Causes registered in IRELAND, and in each of the FOUR PROVINCES, in the Year 1901—*continued.*

Class	CAUSES OF DEATH	IRELAND.			LEINSTER.			MUNSTER.			ULSTER.			CONNAUGHT.		
		Males.	Fem.	Total	Males	Fem.	Total.	Males.	Fem	Total.	Males.	Fem	Total.	Males	Fem	Total.
III	DIETETIC DISEASES															
	Starvation, Want of Breast Milk,		3	3		2	2					1	1			
	Scurvy,		1	1					1	1						
	Intemperance, Chronic Alcoholism	91	37	128	31	10	41	17	6	23	37	19	56	8	2	8
	Intemperance, Delirium Tremens,	28	4	32	12		12	7		7	8	4	12			
IV	CONSTITUTIONAL DISEASES															
	Rheumatic Fever, Rheumatism of Heart,	114	82	196	25	23	48	25	18	43	50	38	88	14	3	17
	Rheumatism,	200	277	477	68	82	150	44	55	99	54	90	144	34	50	84
	Gout,	10	10	20	3	5	8	5	1	6	2	4	6			
	Rickets,	30	27	57	8	7	15	6	11	17	16	8	24		1	1
	Cancer, Malignant D.,	1296	1597	2893	347	484	831	258	274	532	533	686	1219	158	153	311
	Tabes Mesenterica,	511	516	1027	212	211	423	106	105	211	179	170	349	14	30	44
	Tubercular Meningitis, (Acute Hydrocephalus)	331	350	681	122	101	223	63	61	124	118	145	263	22	23	45
	Phthisis,	4726	4823	9549	1507	1327	2834	1182	1134	2316	1485	1870	3355	552	492	1044
	Other forms of Tuberculosis, Scrofula,	564	522	1086	235	172	407	93	84	177	198	226	424	38	40	78
	Purpura, Haemorrhagic Diathesis,	24	13	37	3	1	4	5	4	9	13	7	20	3	1	4
	Anæmia, Chlorosis Leucocythæmia,	88	144	232	21	39	60	11	40	51	45	51	96	11	14	25
	Diabetes Mellitus,	175	92	267	59	23	82	31	21	52	74	46	120	11	2	13
	Other and undefined Constitutional Diseases,	1	1	2		1	1							1		1
V	DEVELOPMENTAL DISEASES.															
	Premature Birth,	326	255	581	132	104	236	37	32	69	159	108	258	7	11	18
	Atelectasis	15	9	24	4	3	7	3	2	5	8	4	12			
	Cyanosis	19	6	25	6	1	7	1		1	12	5	17			
	Spina Bifida,	20	26	46	6	8	14	3	4	7	16	13	23	1	1	2
	Imperforate Anus	5		5	3		3				2		2			
	Cleft Palate, Harelip,	2	2	4	1		1	1	1	2		1	1			
	Other Congenital defects,	23	28	51	5	12	17	7	5	12	11	13	21		1	1
	Old Age,	5801	6992	12793	1444	1659	3103	1510	1873	3383	1805	2220	4025	1042	1240	2282
VI.	DISEASES OF NERVOUS SYSTEM.															
	Inflammation of Brain or its Membranes,	563	510	1073	157	162	319	139	114	253	201	184	385	66	40	106
	Apoplexy,	759	812	1571	220	228	448	144	141	285	330	372	702	65	71	136
	Softening of Brain,	61	60	121	19	13	32	14	12	26	26	33	59	2	2	4
	Hemiplegia, Brain Paralysis,	677	735	1412	243	258	502	107	111	218	261	282	543	76	73	149
	Paralysis Agitans,	11	8	19	3	3	6	3	1	4	4	4	8	1		1
	Insanity, General Paralysis of Insane,	179	149	328	87	45	112	23	25	48	72	64	136	17	15	32
	Chorea,	4	7	11	2	2	4		1	1	1	3	4	1	1	2
	Epilepsy,	156	141	297	48	38	86	28	38	66	90	48	138	20	17	37
	Convulsions,	1064	825	1889	419	306	725	249	224	473	223	182	405	173	113	286
	Laryngismus Stridulus,	10	11	21	4	5	9		2	2	6	4	13			
	Idiopathic Tetanus,	21	13	34	5	3	8	4	5	9	11	3	14	1	2	3
	Paraplegia and Disease of Spinal Cord,	155	89	244	51	21	72	27	16	43	63	45	108	14	8	22
	Other and Undefined Diseases of Brain or Nervous System,	164	171	335	35	46	81	39	34	73	78	78	156	13	12	25

Printed image digitised by the University of Southampton Library Digitisation Unit

DEATHS from different Causes registered in IRELAND, and in each of the FOUR PROVINCES, in the Year 1901—*continued.*

Class.	CAUSES OF DEATH.	IRELAND.			LEINSTER.			MUNSTER.			ULSTER.			CONNAUGHT.		
		Males.	Fem.	Total.	Males.	Fem.	Total.	Males.	Fem.	Total.	Males.	Fem.	Total.	Males.	Fem.	Total.
VI.—*con.*	DISEASES OF ORGANS OF SPECIAL SENSE.															
	Otitis, Otorrhœa,	21	22	43	6	7	13	4	4	8	10	9	19	1	2	3
	Epistaxis and Dis. of Nose,	4	5	9	.	.		2	3	5	2	1	3	.	1	1
	Ophthalmia and Dis. of Eye,				.	.	.	.	.		.	.	.	.	.	.
	DISEASES OF CIRCULATORY SYSTEM.															
	Endocarditis, Valvular Disease,	569	569	1129	190	191	381	93	116	209	233	224	457	44	38	82
	Pericarditis,	31	19	50	12	9	21	8	4	12	8	6	14	3	.	3
	Hypertrophy of Heart,	5	6	11	2	1	3	1	1	2	2	4	6	—		.
	Angina Pectoris,	31	21	52	11	13	24	5	3	8	12	4	16	3	1	4
	Syncope,	141	129	270	69	59	128	22	30	52	41	31	72	9	9	18
	Aneurysm,	48	10	58	24	7	31	7	1	8	16	2	18	1		1
	Senile Gangrene,	76	79	155	24	21	45	14	19	33	35	32	67	3	7	10
	Embolism, Thrombosis,	25	29	54	7	12	19	7	4	11	9	11	20	2	2	4
	Phlebitis,	4	6	10		2	2	1	1	2	2	3	5	1	.	1
	Varicose Veins,	5	9	14	4	4	8	1	2	3		3	3		.	.
	Other and Undefined Diseases of Heart or Circulatory System,	2815	3059	5874	750	832	1582	700	726	1426	1125	1255	2380	240	246	486
	DISEASES OF RESPIRATORY SYSTEM.															
	Laryngitis,	58	58	116	11	11	22	23	8	31	18	33	51	6	6	12
	Croup,	163	124	287	27	21	48	67	29	96	40	43	83	29	31	60
	Other Diseases of Larynx and Trachea,	3	2	5	3	2	5	—	—	—		—	.	—	.	.
	Emphysema, Asthma,	155	122	277	47	30	77	34	22	56	48	45	93	26	25	51
	Bronchitis,	3856	4352	8208	1165	1307	2472	837	875	1712	1374	1706	3080	480	464	944
	Pneumonia,	2274	1292	3566	692	436	1128	536	318	854	789	544	1333	157	94	251
	Pleurisy,	142	65	207	32	23	55	40	11	51	61	28	89	9	3	12
	Other and Undefined Diseases of Respiratory System,	354	350	704	85	82	167	87	71	158	137	154	291	45	43	88
	DISEASES OF DIGESTIVE SYSTEM.															
	Stomatitis, Dis. of Mouth,	18	15	33	8	6	14	4	2	6	6	5	12	.	1	1
	Dentition,	69	63	132	37	33	70	7	9	16	22	19	41	3	2	5
	Sore throat, Quinsy,	46	50	96	13	7	20	17	22	39	13	14	27	4	7	11
	Dyspepsia,	63	70	133	9	8	17	13	15	28	36	37	73	5	10	15
	Hæmatemesis,	31	29	60	10	10	20	5	3	8	14	15	29	2	1	3
	Melæna,	7	8	15	3	1	4	2	1	3	2	4	6		2	2
	Diseases of Stomach,	497	587	1084	128	151	279	131	127	258	153	261	454	45	48	93
	Enteritis,	175	164	339	47	32	79	32	33	65	70	84	154	26	15	41
	Enteritis (Gastro)	155	166	321	41	35	76	31	30	61	80	96	176	3	5	8
	Ulceration of Intestine	16	19	35	5	6	11	5	4	9	5	8	13	1	1	2
	Ileus, Obstruction of Intestine,	224	175	399	54	48	102	48	39	87	89	75	164	23	13	36
	Stricture or Strangulation of Intestine	23	14	37	8	2	10	6	3	9	3	8	11	3	4	7
	Intussusception of Intestine,	26	13	39	5	3	8	3	1	4	14	9	23	4	.	4
	Hernia,	67	81	148	18	26	44	12	18	30	37	31	68	10	6	16
	Fistula,	1	3	4	—	3	3	1		1					.	.
	Peritonitis,	150	173	323	43	35	78	27	35	62	68	94	162	12	9	21
	Ascites,	11	30	41	3	9	12	6	3	9	2	14	16		4	4
	Gallstones,	6	16	22	3	2	5	.	7	7	3	7	10	.	—	.

Printed image digitised by the University of Southampton Library Digitisation Unit

DEATHS from different Causes registered in IRELAND, and in each of the FOUR PROVINCES, in the Year 1901—*continued.*

Class.	CAUSES OF DEATH.	IRELAND.			LEINSTER.			MUNSTER.			ULSTER.			CONNAUGHT.		
		Males.	Fem.	Total.	Males.	Fem.	Total.	Males.	Fem.	Total.	Males.	Fem.	Total.	Males.	Fem.	Total.
VI—*con*	Cirrhosis of Liver,	184	118	302	79	50	129	44	27	71	51	36	87	10	5	15
	Other Diseases of Liver,	267	219	486	102	81	183	55	49	104	30	68	158	20	21	41
	Other and Undefined Diseases of Digestive System	104	85	189	35	25	60	22	10	32	38	38	76	9	12	21
	DISEASES OF LYMPHATIC SYSTEM AND DUCTLESS GLANDS.															
	Diseases of Spleen,	10	.	10	3	.	3	3	.	3	2	.	2	2	.	2
	Dis of Lymphatic System,	16	5	21	9	3	12	2	1	3	4	1	5	1	.	1
	Diseases of Thyroid Body,	4	28	32	1	11	12	1	3	4	1	13	14	1	1	2
	Diseases of Supra renal Capsules	5	3	8	2	2	4	.	.	.	2	1	3	1	.	1
	DISEASES OF URINARY SYSTEM															
	Acute Nephritis,	235	209	444	87	71	158	43	35	78	87	83	170	18	20	38
	Bright's Disease, Albuminuria	416	308	724	143	91	234	80	62	142	146	123	269	47	32	79
	Uræmia,	23	17	40	11	10	21	5	1	6	7	5	12	.	1	1
	Suppression of Urine,	5	.	5	2	.	2	.	.	.	3	.	3	.	.	.
	Calculus,	6	5	11	1	.	1	.	.	.	4	3	7	1	2	3
	Hæmaturia,	10	2	12	7	1	8	.	.	.	3	1	4	.	.	.
	Disease of Bladder and of Prostate	321	23	344	86	5	91	62	3	65	137	12	149	36	3	39
	Other and Undefined Diseases of Urinary System	159	79	238	53	33	86	34	16	50	54	23	77	18	7	25
	DISEASES OF ORGANS OF GENERATION															
	Ovarian Disease,	.	58	58	.	11	11	.	12	12	.	27	27	.	8	8
	Diseases of Uterus and Vagina	.	78	78	.	20	20	.	19	19	.	31	31	.	9	9
	Disorders of Menstruation,	.	7	7	.	1	1	.	3	3	.	2	2	.	1	1
	Pelvic Abscess,	.	8	8	.	.	.	.	3	3	.	5	5	.	.	.
	Perineal Abscess,	4	.	4	.	.	.	1	.	1	1	.	1	2	.	2
	Diseases of Testes, Penis Scrotum, etc	8	.	8	3	.	3	.	.	.	5	.	5	.	.	.
	DISEASES OF PARTURITION															
	Abortion, Miscarriage	.	21	21	.	3	3	.	5	5	.	10	10	.	3	3
	Puerperal Mania,	.	9	9	.	2	2	.	3	3	.	2	2	.	2	2
	Puerperal Convulsions,	.	33	33	.	7	7	.	7	7	.	13	13	.	.	.
	Placenta prævia, Flooding,	.	132	132	.	26	26	.	39	39	.	51	51	.	16	16
	Phlegmasia Dolens	.	10	10	.	5	5	.	1	1	.	3	3	.	1	1
	Other and Undefined Accidents of Childbirth	.	199	199	.	43	43	.	41	41	.	80	80	.	35	35
	DISEASES OF ORGANS OF LOCOMOTION															
	Caries, Necrosis,	44	59	103	11	17	28	8	11	19	21	27	48	4	4	8
	Arthritis, Ostitis, Periostitis,	15	34	49	5	7	12	3	9	12	4	16	20	3	2	5
	Other and Undefined Diseases of Organs of Locomotion,	51	47	98	12	10	22	14	10	24	19	21	40	5	3	13

Pnnted image digitised by the University of Southampton Library Digitisation Unit

DEATHS from different Causes registered in IRELAND, and in each of the FOUR PROVINCES, in the Year 1901—*continued.*

Class	CAUSES OF DEATH.	IRELAND.			LEINSTER.			MUNSTER.			ULSTER.			CONNAUGHT.		
		Males.	Fem.	Total	Males	Fem.	Total.	Males	Fem.	Total.	Males	Fem.	Total	Males.	Fem.	Total
VI.—*con*	DISEASES OF INTEGUMENTARY SYSTEM.															
	Carbuncle,	15	7	22	4	1	5	5	2	7	6	4	10	.	.	.
	Phlegmon, Cellulitis,	24	18	42	11	6	17	4	4	8	4	7	11	5	1	6
	Lupus,	6	6	12	3	1	4	2	—	2	1	5	6	.	.	.
	Ulcer, Bedsore,	21	28	49	5	11	16	10	4	14	4	6	13	2	4	6
	Eczema,	17	14	31	6	6	12	4		4	2	7	9	5	1	6
	Pemphigus,	6	6	12	1	1	2	1	2	3	4	3	7	.	.	.
	Other and Undefined Diseases of Integumentary System	6	8	17	3	4	7	1	1	2	6	3	9	.	.	.
VII	ACCIDENT OR NEGLIGENCE.															
	In Mines and Quarries,	7	—	7	2	.	2	4	.	4	.	.	.	1	.	1
	Vehicles and Horses,	177	19	196	66	6	72	36	4	40	80	6	66	15	3	18
	Ships, Boats and Docks (not Drowning)	12	—	12	4	.	4	1	.	1	7	—	7	.	.	.
	Building Operations,	9	.	9	7	.	7	2	.	2	.	—	.	.	.	.
	Machinery,	14	1	15	5	.	5	3	1	4	6		6		.	.
	Weapons and Implements,	21	3	24	4	.	4	4		4	11	3	14	2	.	2
	Burns and Scalds,	178	259	437	56	78	134	39	49	88	68	94	162	15	38	53
	Poison & Poisonous Vapours,	35	11	46	9	5	14	7	2	9	15	3	18	4	1	5
	Drowning,	245	72	317	79	22	101	67	20	87	68	21	89	31	9	40
	Suffocation,	52	53	105	13	9	22	7	6	13	29	37	66	3	1	4
	Falls,	150	111	261	40	32	72	35	20	55	63	52	115	12	7	19
	Weather Agencies,	65	20	85	19	5	24	11	6	17	22	6	28	13	3	16
	Otherwise, or not Stated,	173	79	252	52	23	75	36	16	52	65	29	94	20	11	31
	Homicide,	22	18	40	10	3	13	3	5	8	5	6	11	4	4	8
	Suicide,	101	26	127	24	6	30	26	7	33	39	8	47	12	5	17
	Execution,	2	.	2	1		1		.	—	1	.	1	.	—	
VIII	ILL DEFINED AND NOT SPECIFIED CAUSES															
	Dropsy,	77	81	158	15	24	39	19	15	34	28	33	61	15	9	24
	Debility, Atrophy, Inanition,	2007	1953	3960	495	511	1006	611	479	990	720	641	1361	281	322	603
	Mortification,		1	1					.		.	1	1	.	.	—
	Tumour,	5	10	15	2	4	6	1	3	4	1	2	3	1	1	2
	Abscess,	22	10	32	8	7	15	6	2	7	6	1	7	3	.	3
	Hæmorrhage,	6	6	12	6	3	5	6	1	3	1	2	3	1	.	1
	Sudden Deaths (cause not ascertained)	26	19	45	12	9	21	10	9	19	2		2	2	1	3
	Other ill defined and not specified causes	103	98	201	23	21	44	31	19	50	30	37	67	19	21	40

rinted image digitised by the University of Southampton Library Digitisation Unit

TOTAL NUMBER OF DEATHS.—NUMBER of PERSONS who died (1), in INFIRMARIES and GENERAL and SPECIAL NUMBER of DEATHS from the PRINCIPAL CAUSES; and NUMBER of INQUESTS in IRELAND in

PROVINCES AND COUNTIES.	TOTAL NUMBER of DEATHS	NUMBER OF PERSONS WHO DIED: In Infirmaries and General and Special Hospitals	In Public Lunatic Asylums	In Work houses and Work-house Hospitals.	At their own Homes &c.	CAUSES OF SPECIAL FEBRILE OR ZYMOTIC DISEASES: Small Pox.	Measles.	Scarlet Fever.	Typhus.	Influenza	Whooping cough.	Diphtheria	Simple continued & ill-defined Fever	Enteric Fever.	Simple Cholera	Diarrhœa and Dysentery.	Puerperal Fever	Other Zymotic Diseases.
IRELAND,	79,119	2,820	1,253	10,104	64,942	2	459	205	92	1,331	1,123	376	86	829	45	1,647	220	490
No. PROVINCES																		
I. LEINSTER,	23,052	1,893	400	3,418	17,341		63	61	12	494	356	98	20	165	6	490	64	214
II. MUNSTER,	17,667	388	313	3,148	13,818	.	42	86	28	207	193	70	17	92	7	361	46	114
III. ULSTER,	20,482	434	364	2,650	25,074	. 2	335	54	19	438	520	190	42	511	30	734	85	116
IV. CONNAUGHT,	8,918	43	176	888	7,809		15	4	33	240	54	9	7	61	2	62	35	36
I.—PROVINCE OF																		
1 CARLOW,	661	18	17	68	558		2	1	.	28	3			3	1	6	1	4
2 DUBLIN,	2,924	471	41	123	2,289	.	—	8		68	65	14	2	15	2	86	4	27
3 DUBLIN COUNTY BOROUGH,	7,800	1,283	164	1,624	4,729	—	7	32	3	132	189	45	9	34	2	278	13	115
4 KILDARE,	1,019			190	829		4	1	2	19	7	4	.	9		20		8
5 KILKENNY,	1,413	14	37	206	1,156		.	1	1	31	—	11	2	6	1	18	5	8
6 KING'S,	1,206	14	.	172	820		—	1	1	46	7	4	1	5	.	11	4	10
7 LONGFORD,	804	2		114	688		2	6	.	13	5		.	2	.	2	5	2
8 LOUTH,	1,141	9		170	962		1	4	—	18		8	2	5		15	8	3
9 MEATH,	1,160	14		175	971			1	1	31	13	1	2	6	.	8	6	7
10 QUEEN'S,	959	12	49	84	814			2		28	15	4		5		3		4
11 WESTMEATH,	1,062	13	31	120	868		1		1	25	11	.	—	5	.	4	4	3
12 WEXFORD,	1,987	27	31	245	1,684	—	45	3	8	36	22	2	—	8		35	5	10
13 WICKLOW,	1,116	16		107	893	—	1			21	19	5	2	4	—	5	5	8
II.—PROVINCE OF																		
14 CLARE,	1,641	16	20	281	1,324			1	1	13	19	4	.	6	.	27	6	16
15 CORK COUNTY AND CO. BOROUGH	7,113	243	118	1,228	5,523		37	34	10	53	104	35	7	30	7	169	17	62
16 KERRY,	2,233	14	42	328	1,849		4	32	10	44	37	7	3	11	—	25	8	15
17 LIMERICK CO AND CO. BOROUGH	2,534	82	45	539	1,868	.	.	8	2	28	27	7	3	6	—	47	6	5
18 TIPPERARY, N. R.,	1,041			164	877			6		20	3	3	3	20	.	11	2	6
19 TIPPERARY, S. R.,	1,639	11	56	322	1,241		2	5	1	29	2	10	1	8		50	4	9
20 WATERFORD CO. AND CO BOROUGH	1,475	22	32	285	1,136		3		4	20	1	4	1	16	.	32	3	7
III.—PROVINCE OF																		
21 ANTRIM,	3,416	23	27	244	3,116	1	29	7	1	35	26	22	2	55	1	80	7	8
22 ARMAGH,	2,459	14	26	228	2,191			2	1	46	62	14	3	27	.	34	7	14
23 BELFAST COUNTY BOROUGH	7,838	340	65	1,195	6,238	1	249	13	7	45	167	81	25	337	23	350	15	36
24 CAVAN,	1,495	8	—	124	1,363		2	2	1	25	53	1	1	16	2	12	6	6
25 DONEGAL,	2,661	14	29	127	2,491		8	7	2	73	68	15	4	14		34	12	7
26 DOWN,	3,871	17	57	218	3,579		28	8		84	28	27	5	27	4	91	16	13
27 FERMANAGH,	1,083	23		75	985	—	1	1	1	17	8	3	1	8	—	8	2	8
28 LONDONDERRY CO. AND CO. BOROUGH,	2,569	30	41	170	2,328		3	4	3	33	57	18	1	16	.	47	6	7
29 MONAGHAN,	1,372	8	57	91	1,216		1	3	1	15	22	3	.		—	14	5	8
30 TYRONE,	2,724	17	63	178	2,467		5	6	2	66	29	13	—	10	.	37	7	12
IV.—PROVINCE OF																		
31 GALWAY,	2,819	22	64	359	2,374		8	1	16	74	22	2	1	13		11	12	9
32 LEITRIM,	960	.	—	81	879			3	1	31	13	4	1	11	1	8	1	4
33 MAYO,	2,440	8	69	199	2,164	.	6	.	13	69	8	1	2	7		10	7	9
34 ROSCOMMON,	1,401	2	.	141	1,258		1	.	1	38	6	2		6	1	13	3	8
35 SLIGO,	1,298	12	43	108	1,134			.	8	68	5	.	3	18	.	11	12	4

Printed image digitised by the University of Southampton Library Digitisation Unit

HOSPITALS; (2), in PUBLIC LUNATIC ASYLUMS; (3), in WORKHOUSES; and (4), at their OWN HOMES, &c; the PROVINCES, COUNTIES, and SUPERINTENDENT REGISTRARS' DISTRICTS in 1901.

DEATH																			
CONSTITUTIONAL DISEASES.						LOCAL DISEASES.							VIOLENCE						
						DISEASES OF													
Cancer.	Tabes Mesenterica.	Tubercular Meningitis.	Phthisis.	Other Forms of Tuberculosis Scrofula.	Other Constitutional Diseases.	Nervous System.	Circulatory System.	Respiratory System.	Digestive System.	Urinary System.	Parturition.	Other Local Diseases.	Accidental.	Homicidal.	Suicidal.	Execution.	ALL OTHER CAUSES.	NUMBER OF INQUESTS (as returned by the Registrars)	PROVINCES AND COUNTIES.
2,893	1,027	661	9,549	1,086	1,288	7,355	7,677	13,370	4,238	1,818	404	721	1,766	40	127	2	18,153	2,120	IRELAND.
																			PROVINCES
831	423	229	2,834	407	368	2,404	2,244	3,974	1,234	601	86	204	536	13	30	1	4,508	724	LEINSTER.
532	211	124	2,316	177	277	1,500	1,766	2,958	909	341	56	155	376	8	33		4,021	374	MUNSTER.
1,219	342	263	3,355	424	438	2,648	3,058	5,020	1,749	691	165	289	865	11	47	1	5,945	911	ULSTER.
311	44	45	1,044	78	145	803	609	1,418	346	185	37	73	189	8	17		2,983	111	CONNAUGHT.
LEINSTER.																			
27	12	1	77	8	16	59	71	88	33	29	3	3	13	.	.		172	13	CARLOW
126	49	33	528	65	57	290	343	463	153	76	9	26	73	2	5		336	80	CAVAN
237	236	105	893	202	91	928	678	1,602	442	210	21	80	194	2	7	1	947	297	DUBLIN CO BOROUGH.
43	10	8	131	10	21	90	129	137	58	23	2	14	27	1	1		213	30	KILDARE
41	13	5	170	13	20	108	117	275	56	30	11	9	34		1		425	26	KILKENNY
35	15	5	113	22	24	94	64	151	42	22	9	5	28	1	2		286	23	KING'S
23	10	4	80	3	15	64	86	123	38	13	4	3	12		1		280	14	LONGFORD
49	5	16	140	14	12	132	114	163	74	24	4	10	23	3	2		295	46	LOUTH
48	10	17	126	15	22	119	125	208	66	28	5	11	20		2		273	59	MEATH
37	8	8	115	10	17	82	89	109	52	27		7	25	2			319	32	QUEEN'S
30	13	4	110	21	25	113	98	144	48	24	4	9	22	1	1		335	25	WESTMEATH
80	27	14	218	21	27	219	183	358	114	58	8	11	39		7		428	48	WEXFORD
55	17	5	133	13	21	97	148	130	58	33	6	10	27	1	1		289	34	WICKLOW
MUNSTER.																			
39	8	4	157	13	35	145	137	266	80	30	15	14	21		4		526	27	CLARE
250	100	58	1,012	83	109	577	768	1,174	333	117	31	47	154	4	14		1,788	170	CORK COUNTY AND CO BOROUGH
43	25	12	304	12	27	162	147	373	136	32	17	18	54	1	3		671	49	KERRY
68	35	13	315	23	34	226	278	498	123	49	13	28	53	1	7		620	55	LIMERICK CO AND CO. BOROUGH
25	8	4	106	8	23	94	105	154	76	16	8	10	18				312	5	TIPPERARY, N R
36	12	13	194	17	20	138	167	282	87	41	4	16	33	2	3		422	32	TIPPERARY, S R
52	23	10	188	21	29	157	164	209	75	36	8	22	41		2		353	42	WATERFORD CO AND CO BOROUGH
ULSTER.																			
182	30	41	361	59	53	348	330	534	211	75	14	35	94	1	8		710	113	ANTRIM.
138	19	25	278	36	42	217	279	410	129	43	21	15	70		1		527	54	ARMAGH
224	175	97	1,081	128	85	723	700	1,556	461	159	36	89	181	2	12	1	785	435	BELFAST COUNTY BOROUGH.
50	8	8	125	13	34	108	144	248	86	49	9	13	14	1			436	12	CAVAN
105	13	7	262	17	59	186	239	451	164	68	26	23	61		4		732	21	DONEGAL
106	29	28	446	55	73	400	480	590	205	105	22	46	89	4	10		792	113	DOWN.
53	6	7	109	8	23	74	121	179	72	27	6	9	21		3		317	22	FERMANAGH
123	28	24	275	43	44	254	276	339	144	57	11	23	51	2	3		580	78	LONDONDERRY CO AND CO. BOROUGH
53	11	7	118	23	37	136	131	259	90	41	5	15	30		1		347	25	MONAGHAN
125	30	19	299	42	48	202	308	400	177	62	14	21	54	1	5		709	40	TYRONE.
CONNAUGHT.																			
99	11	14	341	20	33	268	173	506	84	52	15	21	58	4	5		940	34	GALWAY
46	8	5	101	7	18	73	61	160	40	19	7	3	24		1		302	15	LEITRIM
79	9	7	284	21	44	239	169	377	122	61	21	16	65	2	6		783	38	MAYO
48	7	12	181	13	33	102	125	202	49	36	8	13	24	1	1		467	10	ROSCOMMON
39	9	7	137	18	18	121	87	173	51	17	5	14	18	1	4		436	7	SLIGO

Printed image digitised by the University of Southampton Library Digitisation Unit

TOTAL NUMBER OF DEATHS—NUMBER of PERSONS who died (1), in INFIRMARIES and GENERAL and SPECIAL NUMBER of DEATHS from the PRINCIPAL CAUSES; and NUMBER of INQUESTS in IRELAND in SUPERINTENDENT REGISTRARS' DISTRICTS, OR

SUPERINTENDENT REGISTRARS DISTRICTS OR POOR LAW UNIONS.	TOTAL NUMBER of DEATHS	NUMBER OF PERSONS WHO DIED				CAUSES OF SPECIAL FEBRILE OR ZYMOTIC DISEASES												
		In Infirmaries and General and Special Hospitals	In Public Lunatic Asylums	In Workhouses and Workhouse Hospitals.	At their own Homes, &c	Small Pox	Measles.	Scarlet Fever.	Typhus.	Influenza.	Whooping-cough	Diphtheria.	Simple continued & ill defined Fever.	Enteric Fever.	Simple Cholera.	Diarrhœa, and Dysentery.	Puerperal Fever.	Other Zymotic Diseases
ABBEYLEIX,	281		—	32	249		.	.	.	8	5	1		.		1		2
ANTRIM,	564		27	35	502	.	6	1	—	4	1	3	1	12	.	20	2	.
ARDEE,	332			34	198		—	—	—	5			.	1	—	2	.	—
ARMAGH,	837	14	26	60	837	—	.		—	10	17	2		9	—	10	3	5
ATHLONE,	409	—	—	54	355	—	2	.	1	16	5			.	.	3	2	2
ATHY,	373			79	294	.	1	1	2	10	1	1	.	2	—	10	—	2
BALLINROBE,	229	.	.	15	214	.	2	.	1	4	1	.	.	.	.	5	—	2
BALLINA,	235			47	188			.	1	5	1	1	.	2	.	3	2	
BALLINASLOE,	314		64	51	159				2	6		1	.			4	2	
BALLINROBE,	226	.		19	207			.		4			.	1	.	.	.	2
BALLYCASTLE,	220		—	18	202	—	6	.	—	.	1		.	1	—	4	1	1
BALLYMAHON,	211			24	187	—	—	.	—	2			.		—	1		.
BALLYMENA,	854	16		57	787	—	4	.	1	12	10	7		4	1	13	1	2
BALLYMONEY,	456	.		29	427	.	1	2	—	2	1	5		5	.	6	.	2
BALLYNAHINCH,	341	—	—	27	314		—	1	1	6	1			5		6		1
BALLYVAGHAN,	58	.		16	42			..	1	—	3	—		.	—	1	—	1
BALROTHERY,	300		16	32	252			6		6	9	1	—	1	—	2	1	1
BALTINGLASS,	282			23	259			.		6		1	—	2	—	1	1	2
BANBRIDGE,	875		.	68	807			.	.	23	16	7	1	9	4	12		4
BANDON,	360	.	—	36	264	—		1	1	1	7	4	.	1	—	2	2	3
BANTRY,	157	.	—	21	136	—	—	.	—	3	.	..	.	1	.	2	1	1
BAWNBOY,	242	.		14	228			1		1	9	.	—	2	—	1	2	
BELFAST,	8,102	340	85	1,195	6,502	1	249	13	7	47	167	84	26	346	23	361	15	35
BELMULLET,	163			17	146		—	.	8	2	5		1	1	.		1	2
BIRR,	442	3	—	55	384				1	7	6	2	1	3		6	1	5
BORRISOKANE,	132	—	—	16	116	—	—	3	.	5		2		1	.	1		.
BOYLE,	418			38	380		.	.	—	9	1	1		4	—	4	2	2
CARRICKFERGUS,	196			26	170	.			.	4	6	1	1	3	.	—	—	
CALLAN,	252			40	212				1	11	.	1	.	2		6		1
CARLOW,	585	18	17	88	462		2	1	.	30	5	2		4		5		5
CARRICKMACROSS,	248		.	22	226	.	.	.	.	7		1	.			3		
CARRICK ON SHANNON	250			23	227	.	.	.		5	1		1	1		7	.	1
CARRICK ON SUIR,	362	—	.	70	292	.	3		.	5			—	3		18	1	1
CASHEL,	282	11		30	241				1	2	2	5	1	—		6	—	1
CASTLEBAR,	343	8	69	16	250	.		.	1	3	1	.	.	1		2	1	1
CASTLEBLAYNEY,	483			36	447	.			1	2	8	1	1	.		1	3	
CASTLECOMER,	198	.		33	165	.	.	.		7	—	2	.	1		.	2	.
CASTLEDERG,	210	.		8	202	.	.	.		5	2	3	—	1			2	2
CASTLEREAGH,	409		.	38	371	.	—		—	11	.	1	.	.	1	4	2	5
CASTLETOWN,	123		—	9	114	.	—	—	2	4			—	.	—	1	1	1
CAVAN,	602	8	—	70	524	—		1		14	34		.	18	.	6	.	1
CENTRICOE,	236	.	.	37	199	—		—		9	1	.	.	2		1	.	1
CLARENMORRIS,	340			19	321	—	—	—	1	11	1	.	.	.	.	4	.	1
CLIFDEN,	254	—		25	229	—		—	—	4	.		.		.	.	2	1
CLOGHEEN,	207	.	—	49	158	—		5		.	.	.	.		.	.	2	1
CLONMEL	243			13	230		.	1	.	2	7	2	.	1	.	3	1	1
CLONAKILTY,	336			35	301	—			1	6		2	.		.	4		5
CLONES,	257	.	.	19	238	—	1	.	.	4	2	.	—		.	4	1	1

Printed image digitised by the University of Southampton Library Digitisation Unit

Hospitals; (2), in Public Lunatic Asylums; (3), in Workhouses, and (4), at their Own Homes, &c.; the Provinces, Counties, and Superintendent Registrars' Districts in 1901—*continued.*

Poor Law Unions arranged Alphabetically.

Death: Constitutional Diseases: Cancer.	Tabes Mesenterica.	Tubercular Meningitis.	Phthisis.	Other Forms of Tuberculous Scrofula.	Other Constitutional Diseases.	Local Diseases: Diseases of: Nervous System.	Circulatory System.	Respiratory System.	Digestive System.	Urinary System.	Parturition.	Other Local Diseases.	Violence: Accidental.	Homicidal.	Suicidal.	Execution.	All other causes.	Number of Inquests.	Superintendent Registrars' Districts or Poor Law Unions.
3	2	1	28	3	5	14	23	33	20	7	–	1	5	–	.	.	114	6	Abbeyleix.
25	5	2	56	21	6	50	66	85	30	10	6	6	12	–	2		132	18	Antrim.
9	1	2	31	5	4	21	24	23	18	2	1	2	5	2	–		74	13	Ardee.
59	5	4	101	14	17	74	127	143	38	18	10	5	23		.		237	18	Armagh.
9	6	2	44	12	5	41	41	63	18	6	2	5	13	.	..	–	111	6	Athlone.
16	6	3	45	3	7	34	43	48	19	4	1	2	12	1			97	13	Atry.
12	1	1	19	1	8	17	30	37	16	6	2	4	4				56	3	Ballieborough.
8	2	1	32	1	3	27	22	42	8	5		3	11		1	–	54	7	Ballina.
14		2	57	4	2	37	20	44	12	9	1	4	5	–	1	–	87	5	Ballinasloe.
7			27	5	8	24	10	42	11	4	1	3	5	–	2	.	68	3	Ballinrobe.
16		3	11	2	6	25	30	33	14	4		4	5	.	.	..	51	8	Ballycastle.
5	1		17	1	2	20	17	37	7	3	3	2	1				93	2	Ballymahon.
29	9	8	95	7	19	95	92	149	52	16	3	8	28	1	1		127	26	Ballymena.
35	4	1	37	8	7	48	48	89	35	12		8	14	–	2	–	117	16	Ballymoney.
12	3		41	2	5	15	42	41	14	10	4	4	12	–	.	.	115	6	Ballyshannon.
1	–	–	8	–	1	4	5	7	4	2							20		Ballyvaghan.
10	5	4	46	3	8	32	38	40	12	8		1	7	1			58	7	Balrothery.
17	5	4	29	2	11	16	40	35	8	11	3	3	5				89	4	Baltinglass.
26	1	11	98	15	19	65	110	104	64	20	5	13	22		1	–	175	29	Banbridge.
18	7	4	46	2	3	25	37	34	13	4	1	2	4	–		–	79	2	Bandon.
2	3		26	2	2	11	17	24	8	6	2	1	7	–		.	38	4	Bantry.
12	2	5	27	3	3	12	16	48	11	11	1	1	3				71	1	Bawnboy.
238	177	102	1,114	132	88	756	733	1,594	482	165	36	91	180	2	13	1	815	449	Belfast.
3	.	1	10	.	1	25	6	12	3	5	3	2	3			–	60	–	Belmullet.
23	3	4	54	8	14	43	32	70	24	11	4	3	13	–	1	–	104	6	Birr.
–	1	.	6	2	4	11	10	25	12	1	1	2	4	.			41		Borrisokane.
14	1	2	41	6	8	27	47	68	13	10	6	3	7		.	.	142	2	Boyle.
2		–	18	1	3	10	12	41	11	2	2		4				75	1	Camberiveny.
10	3	3	22	4	7	17	11	52	11	2	1	2	3			–	102	2	Callan.
25	12	1	72	8	15	55	63	73	28	24	1	3	15	–		–	136	17	Carlow.
3	2	1	22	2	2	23	8	50	12	8		3	4			–	99	3	Carrick-on-Suir.
13	5	2	26	4	6	24	28	35	12	2		1	3		1		72	3	Carrick-on-Shannon.
13	3	3	45	3	5	29	39	54	23	17		3	13	–		.	76	6	Carrick-on-Suir.
8	–	1	27	4	4	21	33	55	36	6		1	6				71	1	Castlebar.
10	2		48	1	6	35	32	42	30	7		3	9	1	1		106	11	Castlederg.
30	3	6	40	6	21	44	45	98	31	14	2	7	10		1		109	10	Castleblayney.
5	.		10	1	4	16	31	53	10	5		1	5	–	–	.	45	7	Castlecomer.
7	.	–	33	3	4	6	31	27	3	4		2	5	–		.	68	1	Castlederg.
13	4	2	49	2	10	25	44	64	14	14	2	3	4				136	4	Castleregh.
3		1	23	3	2	10	6	11	6	3	1		8	1			36	5	Castlerea.
17	3	1	56	7	14	61	60	33	42	21	2	4					147	1	Castlerea.
8	1	3	28	3	2	25	23	31	14	8	1	3	13		1		58	15	Celbridge.
3	2	3	37	3	4	30	37	71	9	15	2	1	8	1	1		93	4	Clare Morris.
3	1	–	40	.	5	13	8	48	9	6	4	1	10		–	–	99	2	Clifden.
5	1	1	27	1	5	18	23	42	5	6	1	1			1		62	1	Cloghan.
10	4	3	26	1	8	15	31	34	10	5		2	8		1	–	67	5	Clogher.
6	1	.	36	4	5	16	16	53	18	3	2		5				150	7	Clonakilty.
12	1	1	25	3	6	22	29	40	12	8	1	4	7		1		72	10	Clones.

rinted image digitised by the University of Southampton Library Digitisation Unit

TOTAL NUMBER OF DEATHS—NUMBER of PERSONS who died (1), in INFIRMARIES and GENERAL and SPECIAL NUMBER of DEATHS from the PRINCIPAL CAUSES; and NUMBER of INQUESTS in IRELAND in SUPERINTENDENT REGISTRARS' DISTRICTS, OR

SUPERINTENDENT REGISTRARS' DISTRICTS OR POOR LAW UNIONS.	TOTAL NUMBER of DEATHS	NUMBER OF PERSONS WHO DIED				CAUSES OF												
						SPECIAL FEBRILE OR ZYMOTIC DISEASES.												
		In Infirmaries and General and Special Hospitals	In Public Lunatic Asylums	In Workhouses and Workhouse Hospitals.	At their own Homes, &c.	Small Pox.	Measles.	Scarlet Fever	Typhus.	Influenza.	Whooping-cough.	Diphtheria.	Simple continued & Ill-defined Fever.	Enteric Fever.	Simple Cholera	Diarrhœa and Dysentery.	Puerperal Fever.	Other Zymotic Diseases.
CLONMEL,	375		56	87	232		2			2		1		4		9	1	4
COLERAINE,	498			34	464			2		5	16	2		4		12	1	
COOKSTOWN,	408			18	390			1		15	9			1		5	1	2
COOTEHILL,	349			25	324					3	13	1			2	8	4	2
CORK,	2,854	243	118	565	1,928		3	26	4	10	58	14	3	11	6	116	5	35
CORROIN,	54			11	43					4						2	1	
CROOM,	175			35	140					15		1				1		
DELVIN,	141			16	125									1			1	3
DINGLE,	251			35	216			22	6	11	1					8	1	
DONEGAL,	316			13	303		1			17	7	1				6		
DOWNPATRICK,	800	14	57	65	664		15	1		16	1	2		5		23	3	2
DROGHEDA,	494			66	428			2		7	1	2				8		3
DROMORE WEST,	163			21	142					1				4		2	3	1
DUBLIN, NORTH,	4,116	548	104	780	2,624		3	13	1	75	98	16	6	48	1	156	8	68
DUBLIN, SOUTH,	5,402	1,165	15	844	3,378		4	20	2	106	121	41	5	52	2	176	6	63
DUNDALK,	560	9		76	481		1	2		7		6	2	4		6	3	
DUNFANAGHY,	218			11	207					6	7			4		2	1	
DUNGANNON,	637			42	595		5	5		20	3	1		2		12	2	4
DUNGARVAN,	272			55	217									4		4	1	2
DUNMANWAY,	180			13	167					2	6	8				1	1	1
DUNSHAUGHLIN,	142			26	116			1		8	1							
EDENDERRY,	254			58	196			1		6		3	1			1	1	
ENNIS,	344	16	20	73	235					3	3	1		4		2	2	
ENNISCORTHY,	538		31	60	445		1			9	3			1		5	3	4
ENNISKILLEN,	483	23		42	418					5		2	1	6		4	3	7
ENNISTIMON,	280			37	243						4					2	1	1
FERMOY,	373			67	306		14	3		4				2		3	1	6
GALWAY,	601	22		96	483		2		7	22	9		1	2		2		3
GLENNAMADDY,	190			12	178		1		1	2							1	
GLENTIES,	496			19	477				2	12	29	2		2		3	4	
GOREY,	312			46	266					8	4	1		3		7	2	
GORT,	178			41	137					3				2				1
GRANARD,	381			29	352		2	4		4	7							4
INISHOWEN,	433			16	417		5	2		19	7	8	1	1		4	2	1
IRVINESTOWN,	259			22	237					1	7	2	1			2		2
KANTURK,	357			88	269					12	3	3	8	8		7		1
KELLS,	235			48	187					10				2		3	1	2
KENMARE,	184			34	150		4		1	2	1			2			1	8
KILKEEL,	350			8	342					2	5	8		1		3	4	2
KILKENNY,	475	14	37	80	344			1		16		6		1		16	1	3
KILLADDERY,	140			16	124					1	1							2
KILLALA,	82			8	74					1						4	3	1
KILLARNEY,	547		42	74	431			1	1	11		2		1		7	1	9
KILMACTHOMAS,	131			38	93					2		1		1		1	1	

Printed image digitised by the University of Southampton Library Digitisation Unit

HOSPITALS; (2), in PUBLIC LUNATIC ASYLUMS; (3), in WORKHOUSES; and (4), at their OWN HOMES, &c.; the PROVINCES, COUNTIES, and SUPERINTENDENT REGISTRARS' DISTRICTS in 1901—*continued.*

POOR LAW UNIONS ARRANGED ALPHABETICALLY.

DEATH.																			
CONSTITUTIONAL DISEASES.						LOCAL DISEASES.							VIOLENCE				ALL OTHER CAUSES	NUMBER OF INQUESTS	SUPERINTENDENT REGISTRARS' DISTRICTS OR POOR LAW UNIONS.
						DISEASES OF													
Cancer.	Tabes Mesenterica.	Tubercular disease.	Phthisis.	Other Forms of Tuberculosis Scrofula.	Other Constitutional Diseases.	Nervous System.	Circulatory System.	Respiratory System.	Digestive System.	Urinary System.	Parturition.	Other Local Diseases.	Accidental.	Homicidal.	Suicidal.	Execution.			
14	4	6	64	7	5	41	34	64	18	7	1	7	10	2	1	—	64	10	CLONMEL.
30	8	2	56	7	6	52	49	60	20	9	4	6	13	.	1	—	139	14	COLERAINE
17	5	3	38	6	6	28	70	44	29	12	1	2	11	—	—	—	105	7	COOKSTOWN
15	6	2	20	1	8	21	31	65	23	12	2	2	7	—	—		101	7	COOTEHILL
115	56	33	450	43	39	261	381	487	116	53	8	27	60		5		433	87	CORK.
2	1	.	8	1	2	1	6	4	3	1							18		CORROFIN.
2		2	17	—	7	22	22	21	9	5	2	3	1		1		44	3	CROOM
1	1		14	.	2	14	9	21	7	3			1	1			56	1	DELVIN
4	4	—	42		2	31	11	51	9	6	3	1	3	1			39	1	DINGLE
11	4	1	39	1	5	23	29	54	21	5	3	5	1	.	.		82	—	DONEGAL
35	8	8	100	13	9	87	124	101	39	29	3	9	18	3	2		153	24	DOWNPATRICK.
14	1	10	56	4	5	54	45	75	27	7	1	4	7		.		161	18	DROGHEDA
5	1		27	—	3	12	10	18	8	2		1	1	.	1		63		DROMORE WEST
424	113	64	494	82	52	519	385	798	232	116	10	39	114		2	1	484	173	DUBLIN, NORTH
498	149	57	776	156	73	567	488	1,077	297	144	14	58	121	3	9		617	171	DUBLIN, SOUTH
33	3	5	66	8	7	71	50	91	41	17	2	6	14	1	2	—	104	22	DUNDALK
10		1	13	1	5	15	13	29	20	3	2	1	8		1	—	76	1	DUNFANAGHY
29	8	6	86	11	14	49	63	122	46	16	6	4	3	—	1	—	134	5	DUNGANNON
10	4	1	27	7	4	18	28	34	13	8	2	6	5	.	—		94	5	DUNGARVAN
2	2	2	25	1	7	13	21	30	9	2	1	1	2				43	7	DUNMANWAY.
7	3	1	26		3	14	12	24	9	2		1	3				27	10	DUNSHAUGHLIN.
5	2		28	4	10	28	20	42	13	11	1	3	10				64	9	EDENDERRY
5	2	3	50	6	3	36	28	59	14	14	1	3	7		2		96	8	ENNIS
23	3	4	65	3	4	66	39	96	27	21	2	3	9		1		144	5	ENNISCORTHY
23	2	6	54	5	9	32	65	69	32	13	2	5	10		1	.	122	11	ENNISKILLEN
6		—	27	2	10	34	28	70	8	12	2	2	3		2		64	6	ENNISTIMON.
12	2	5	52	4	4	23	31	65	14	4	2	1	7		1		113	11	FERMOY
18	2		85	5	6	85	54	107	8	11	2	3	18	1			142	12	GALWAY
6	.	1	21	1	4	13	12	28	9	1	1	2	1	.	.		83	.	GLENNAMADDY
17	2		50	1	13	24	36	114	29	7	7	2	9	.			131	6	GLENTIES
10	2	1	26	2	6	31	32	56	30	7	3	1	1	—	.		80	1	GOREY.
6	2	.	14	1	1	12	16	45	5	10	1	3	3	.			56		GORT
9	7	2	36	1	8	18	25	63	30	5	4	—	4	.			149	4	GRANARD
15	.	2	50	3	7	24	31	66	23	13	5	4	11		1		128	2	INISHOWEN.
9	1	1	29	2	6	13	20	41	29	3	2		2	.		—	87		IRVINESTOWN
6	1	1	48	7	7	26	55	55	16	3	4	1	13		2	—	77	5	KANTURK
10		4	18	4	3	24	27	46	13	14	3	1	4		—	—	46	15	KEILS
8	5	—	12	1	3	9	10	28	10	2	1	4	4	.	1		79	2	KENMARE.
18	1	2	40	3	6	29	20	42	19	11	3	1	5	.	1	—	117	9	KILKEEL.
10	6	1	77	3	2	35	31	115	15	12	4	3	10	—	—	—	113	8	KILKENNY.
.	.	.	21	.	5	9	7	24	8	11	2	2	1	—	—	—	46	1	KILLADDERY
6	.	.	12	.	1	12	6	10	2	3	2	—	2	—	—		18	1	KILLALA
9	7	5	61	5	5	53	48	63	40	7	5	6	16	—			145	17	KILLARNEY.
7	1	..	14	5	3	18	5	5	3	2	.	6	1		1	—	45	6	KILMACTHOMAS.

Printed image digitised by the University of Southampton Library Digitisation Unit

TOTAL NUMBER OF DEATHS.—NUMBER of PERSONS who died (1), in INFIRMARIES and GENERAL and SPECIAL NUMBER of DEATHS from the PRINCIPAL CAUSES; and NUMBER of INQUESTS in IRELAND in SUPERINTENDENT REGISTRARS' DISTRICTS, OR CAUSES OF

SUPERINTENDENT REGISTRARS' DISTRICTS OR POOR LAW UNIONS	TOTAL NUMBER of DEATHS	NUMBER OF PERSONS WHO DIED				SPECIAL FEBRILE OR ZYMOTIC DISEASES												
		In Infirmaries and General and Special Hospitals	In Public Lunatic Asylums	In Work-houses and Work-house Hospitals.	At their own Homes &c.	Small Pox.	Measles.	Scarlet Fever.	Typhus.	Influenza.	Whooping cough.	Diphtheria.	Simple continued & ill defined Fever.	Enteric Fever.	Simple Cholera.	Diarrhœa and Dysentery.	Puerperal Fever.	Other Zymotic Diseases
KILMALLOCK,	414	.	.	72	342	.	.	.	2	8	.	1	1	1	.	9	2	2
KILLEDON,	414		.	77	337	.	.	.	.	1	.	3	.	.	.	8	1	3
KINSALE,	258	.	.	37	222	.	.	.	.	1	6	.	.	.	.	1	1	3
LARNE,	569		.	48	521	.	7	.	.	8	8	4	.	6	.	11	1	1
LETTERKENNY,	238	2	28	18	191	.	.	5	.	3	9	1	.	1	.	3	.	4
LIMAVADY,	388	.		16	372	.	.	.	.	5	4	1	.	2	.	3	2	1
LIMERICK,	1,226	82	45	333	766	.	.	2	.	2	20	1	.	3	.	14	2	5
LISBURN,	904	13	.	57	834	1	3	5		10	8	3		22	.	19	3	3
LISMORE,	219		.	39	180		.	.	.	9	1	.	1	.	..	1	..	1
LISNASKEA,	272	.	.	11	261	.	1	1	.	8	3	1	.	.	.	1	1	2
LISTOWEL,	535	.	.	57	468	.	.	7	.	5	.	2		2	.	4	2	1
LONDONDERRY,	1,120	30	41	72	977	.	9	.	3	3	56	12	2	6	.	42	4	5
LONGFORD,	409	2	.	61	346	.	.	4	.	6	2	.	.	2	.	2	5	1
LOUGHREA,	285	.	.	34	251	.		.	.	7	3	.	.	2	.	1	2	.
LURGAN,	1,001		.	106	895	.	.	4	.	33	36	10	.	3	.	23	3	3
MACROOM,	330		.	36	294	.	.	3	.	1	6	.		3	.	4	1	3
MARYBOROUGH,	692			48	644	.	2	2	.	19	10	3	.	4	.	11	2	1
MALLOW,	443		.	72	371	.	17			1		.	.	3	.	14	1	1
MANORHAMILTON,	326		.	37	289		.	.	1	6	6	3	.	2	1	.	.	3
MIDDLETON,	346	.	.	76	270	.	.	.	1	2	.	.	.	1	1	10	1	2
MILLFORD	280	2	.	11	267	.	.	.	.	11	1	.	.		.	6	2	.
MILLSTREET,	178			36	142	.	.	.	.	.	.	.	.	1		1		
MITCHELSTOWN,	214			29	185	.	3	.	1	.	.	.	1	2		5	1	.
MOHILL,	286		.	21	265	.		2	.	23	3	1	.	7	.	1		1
MONAGHAN,	569	8	57	14	481		.	2	.	3	10	3	.	.	.	6	1	1
MOUNTBELLEW,	221		.	15	206	.	.	.	5	3	1	.		2	.	1	2	1
MOUNTMELLICK,	509	12	49	53	396			2	.	5	6	1	.	4	.	3		1
MOYLINGAR,	472	13	61	50	348					12	2	.	.	4	.	1	2	1
NAAS,	542	.	.	74	468	.	3	.		11	6	2	.	6	.	9		4
NAVAN,	244	14		35	195	.		.	.	7	5	.		1	.	2	1	3
NENAGH	393	.		47	346	.	.	4	.	8	1	1	1	11	.	7	.	3
NEWCASTLE,	375	.		52	323			6	.	5	.	.	2	2		14		1
NEW ROSS,	561	7	.	83	466		.	.	1	16		1	.	2	1	13	1	2
NEWRY,	1,030	3	.	62	965			.	1	16	7	4	4	13		18	5	1
NEWTOWNARDS,	765	.		77	688	.	12	4	.	27	2	7	2	4	.	33	3	3
OLDCASTLE,	227			23	204				1	3	4	1	.	1	.	.		.
OMAGH,	710	17	62	47	584	.	.	1	.	15	2	3		4		8	1	2
ORGHITERARD,	222		.	20	203		3	1	1	17	3		.	2		.	1	.
PORTUMNA,	144		.	18	126		.	.	.	1	.	.	.	.	.	.	.	3
RATHDOWN,	1,010	41	10	81	868	.	.	1	.	9	33	4	1	7	1	30	1	12
RATHDRUM,	518	16		65	437		1			15	13		1	2		2	4	2
RATHKEALE,	263	.		47	216		.			2	10	3	.	.	.	8	1	..
ROSCOMMON,	253	2	.	34	217			.		8	4	.	.	1	.	2	.	3
ROSCREA,	292			45	247	.	.	3	.	6	2	.	.	4	.	3	.	2
SCARIFF,	136	.	.	23	113	.	.	.	.	4	3	.	.	.		9	1	.

Printed image digitised by the University of Southampton Library Digitisation Unit

HOSPITALS; (2), in PUBLIC LUNATIC ASYLUMS; (3), in WORKHOUSES; and (4), at their OWN HOMES, &c.; the PROVINCES, COUNTIES, and SUPERINTENDENT REGISTRARS' DISTRICTS in 1901—*continued.*
POOR LAW UNIONS ARRANGED ALPHABETICALLY.

DEATH.																				
CONSTITUTIONAL DISEASES						LOCAL DISEASES.							VIOLENCE.				ALL OTHER CAUSES	NUMBER OF INQUESTS	SUPERINTENDENT REGISTRARS' DISTRICTS OR POOR LAW UNIONS.
						DISEASES OF													
Cancer.	Tabes Mesenterica	Tubercular Meningitis.	Phthisis	Other Forms of Tuberculous Scrofula.	*Other Constitutional Diseases.*	Nervous System	Circulatory System.	Respiratory System.	Digestive System.	Urinary System.	Parturition.	*Other Local Diseases.*	Accidental.	Homicidal.	Suicidal.	Execution.			
11	7	2	40	4	7	36	37	80	26	13	4	11	10		1		101	11	KILMALLOCK.
10	4		54	4	11	24	32	58	19	4	5	5	2				166	5	KILRUSH.
5	2	2	43	3	2	25	49	39	11	3	2	2	4				81	2	KINSALE.
32	4	12	67	9	9	53	59	88	29	16	4	3	14				123	19	LARNE.
7	2	1	17	1	6	25	29	38	20	7	1	4	3		1		50	1	LETTERKENNY.
19	1	1	32	5	6	47	49	61	31	10	2	5	11				90	12	LIMAVADY.
34	23	6	170	18	9	126	163	263	48	18	5	9	33		3		249	35	LIMERICK.
53	8	12	113	25	16	93	102	148	60	23	1	10	22		6		147	26	LISBURN.
11	4		21	1	8	21	27	22	8	4	1	3	3				72	3	LISMORE.
9	1	1	16	1	5	21	28	56	16	12	1	2	3		1		81	5	LISNASKEA.
15	9	3	60	1	5	31	53	86	37	6	2	3	7				175	8	LISTOWEL.
48	17	14	125	25	14	126	113	207	63	27	6	7	18				188	30	LONDONDERRY.
13	4	2	41	2	6	37	56	63	17	8	1	7	7		1		120	8	LONGFORD.
12	1		28	1	6	29	11	62	12	3	1	2	4	2	1		92	4	LOUGHREA.
35	13	17	128	11	16	104	120	163	54	16	7	8	28		1		153	23	LURGAN.
14	3	2	28	3	4	28	29	38	20	3	1	1	2				133	2	MACROOM.
33	4	6	70	8	16	44	78	53	37	13	2	6	13	2	2		207	30	MARKEAGHEY.
12	4	6	49	2	11	38	35	95	27	14		8	10		3		67	6	MALLOW.
18	1		30	2	10	26	12	43	17	6	2	7	11				116	11	MANORHAMILTON.
16	5	3	52	1	5	25	39	33	13	5	1	1	7	2			117	6	MIDDLETON.
16	1	1	30	4	6	26	28	49	14	6	2	1	3		1		66	2	MILFORD.
11	2	1	19		3	19	16	38	16	3		1	5				42	2	MILLSTREET.
5	2	1	21	2	8	19	26	44	7	2	1	1	2				60	1	MITCHELSTOWN.
7	1	1	21		3	19	12	59	13	6	4	1	7				97	2	MOHILL.
20	5	1	60	14	12	53	66	36	40	13	4	3	12		1		134	8	MONAGHAN.
12			17			15	14	49	8	1	1		3	1			85	1	MOUNTBELLEW.
23	4	6	70	7	7	52	30	68	27	18		6	14	2			155	14	MOUNTMELLICK.
14	2	2	53	11	18	57	44	48	18	14	2	4	11		1		151	12	MILLINGAR.
22	2	6	71	5	10	50	79	83	32	12	2	6	10				113	13	NAAS.
10	4	7	26	3	5	21	30	37	13	4	1	5	2		1		57	11	NAVAN.
4	5	1	39	2	10	25	41	56	29		4	3	4				140	2	NENAGH.
11	1	1	43		4	29	20	54	29	5	1	1	6				140	2	NEWCASTLE.
17	8	6	62	3	8	77	54	88	32	14	1	2	8		2		143	16	NEW ROSS.
64	10	2	107	14	16	117	106	108	57	18	8	6	23		1		243	32	NEWRY.
32	6	6	81	10	23	67	84	122	34	21	6	11	24	1			122	24	NEWTOWNARDS.
6		4	18	2	3	18	17	36	8	6		2	3	1			91	7	OLDCASTLE.
30	4	2	78	14	11	50	58	117	51	17	2	8	17		1		265	15	ORMAGH.
4	3	1	29	2	1	16	15	33	6	1	2	3	5		1		78	1	OMEATHRAND.
7		3	15	1	1	19	14	37	5	2	1	1	1				33	2	PORTUMNA.
44	20	12	126	17	14	124	121	176	67	31	5	13	22		2		123	26	RATHDOWN.
21	11	3	58	9	9	43	73	67	23	19	2	2	16	1			120	18	RATHBURN.
7	4		34		5	23	17	57	12	6		3	3		2		66	4	RATHKEALE.
11	2	3	90	1	3	15	20	35	10	4	1	1	6				93	7	ROSCOMMON.
8	2	1	28	3	5	23	39	38	13	4	3	4	3				101	2	ROSCREA.
2	1		13		2	17	13	11	13	2	3		1				41	2	SCARIFF.

Printed image digitised by the University of Southampton Library Digitisation Unit

TOTAL NUMBER OF DEATHS.—NUMBER of PERSONS who died (1), in INFIRMARIES and GENERAL and SPECIAL NUMBER of DEATHS from the PRINCIPAL CAUSES; and NUMBER of INQUESTS in IRELAND in

SUPERINTENDENT REGISTRARS' DISTRICTS, OR

SUPERINTENDENT REGISTRARS' DISTRICTS OR POOR LAW UNIONS.	TOTAL NUMBER of DEATHS	NUMBER OF PERSONS WHO DIED				CAUSES OF SPECIAL FEBRILE OR ZYMOTIC DISEASES.												
		In Infirmaries and General and Special Hospitals.	In Public Lunatic Asylums	In Workhouses and Workhouse Hospitals.	At their own Houses, &c.	Small Pox.	Measles.	Scarlet Fever.	Typhus.	Influenza.	Whooping cough	Diphtheria.	Simple continued & Ill defined Fever	Enteric Fever	Simple Cholera.	Diarrhœa and Dysentery.	Puerperal Fever.	Other Zymotic Diseases.
SHILLELAGH,	170	.		19	151	—	.	.	.	1	.	1	.	—	.	1	—	1
SKIBBEREEN,	350	.	.	42	308		—	1		3	12	1	—	.	.	3		1
SKULL,	126	.	.	16	110	.	—	—	.	.	8	3	.	.	.	1	.	.
SLIGO,	868	13	43	64	548	.		.	2	13	5		3	13	.	6	4	2
STRABANE,	610	10	.	50	550	.	3		2	10	8	5	.	1		9		2
STRANORLAR,	209	.		14	195	.	.	.	.	1	1	.	2	1	—	5	2	.
STRONGSTOWN,	253	.	.	31	232	.	.	.	.	5	1		.	2		2	.	.
SWINFORD,	603	.	—	45	558	—	5	.	2	24		—	1	2	.	3		1
THOMASTOWN,	229	.		26	203		.	.		5		2	1	.		3	1	1
TIRELLES,	339	.	.	56	283	.	.	.	.	7	.	.	2	5	—	2	2	3
TIPPERARY,	565			86	479					11		4	.	1		17	.	3
TOBERCURRY,	302			23	279			.	.	7	—	.	.	—	.	1	3	
TRALEE,	579	14		92	473			2	2	11	29	3	1	3	—	11	3	3
TRIM,	271	—	—	43	228			.	.	4	3		1	2			4	2
TUAM,	441	—	—	47	394	.	2	.	1	12	3	1	.	9	—	3	2	.
TULLA,	130			28	102			1		.	2	—	.	1		1		—
TULLAMORE,	350	11	—	59	280		.			33	3	.	—	1	.	2	9	3
URLINGFORD,	167	—		27	140					1	.	.	1	3	.	8		
WATERFORD,	820	22	32	153	613				4	7		4	—	4	1	25	2	7
WESTPORT,	448	.		28	420		1	.		17	.	.	.		—	3	1	1
WEXFORD,	673	29	—	51	602		44	2	2	8	15	.	.	.	.	13	.	4
YOUGHAL,	230	—	—	51	179		—			1			.	1	—	1	2	.

Printed image digitised by the University of Southampton Library Digitisation Unit

Hospitals; (2), in Public Lunatic Asylums; (3), in Workhouses; and (4), at their Own Homes, &c.; the Provinces, Counties, and Superintendent Registrars' Districts in 1901—*continued.*

Poor Law Unions arranged Alphabetically.

DEATH																			
Constitutional Diseases.						Local Diseases.							Violence				All other Causes	Number of Inquests	Superintendent Registrars' Districts on Poor Law Unions.
						Diseases of													
Cancer.	Tabes Mesenterica	Tubercular Meningitis	Phthisis.	Other Forms of Tuberculosis Scrofula.	Other Constitutional Diseases.	Nervous System.	Circulatory System.	Respiratory System.	Digestive System.	Urinary System.	Parturition.	Other Local Diseases.	Accidental.	Homicidal.	Suicidal.	Execution.			
5	1	1	30	1	4	23	19	8	9	2	2	.	1				73	5	Shillelagh
3	3	2	49	2	3	14	8	70	14	2	4		19	1	3	.	141	12	Smibredeen.
4	2	1	17	2	4	5	2	28	7	1	8	1	3		.	.	34	2	Skull.
24	3	7	68	13	10	86	48	91	22	10	1	2	9	1	1		212	8	Sligo
26	13	2	62	10	5	64	74	90	36	19	3	4	13		2		135	10	Stradbally
14	.		22		8	13	11	27	15	12	.	2	5	1			66	2	Stranorlar
8		2	30	3	10	18	13	40	8	8	.	4	4	1	1		83	3	Strokestown.
26	3	2	65	10	14	50	27	30	34	16	3	2	10		1		209	5	Swineford
9	3		18	6	4	19	14	30	16	3		2	4		.		68	4	Thomastown
11	2	2	46	2	5	47	28	51	24	12	2	3	8				81	3	Thurles
20	4	3	53	3	3	38	66	102	36	19	1	5	13	1	1		168	17	Tipperary
5			30	1	3	17	11	30	15	1	3	3	6		2		164	.	Tobercurry.
12	1	3	71	4	3	30	22	113	32	10	4	4	18		2		170	15	Tralee.
13	3	2	34	4	8	24	30	59	14	2	1	2	5		1		65	18	Trim
14	2	8	40	8	5	30	19	58	19	9	1	2	9		3		192	7	Tuam.
8	.	1	9		1	10	12	22	8	4	2	1	2		.		45	2	Tulla.
11	6	2	42	10	2	27	35	44	9	4	2	1	6	1	1		36	11	Tullamore
6	1		13		2	10	14	30	3	5	1	2	5		1		67	4	Ballinrobe.
20	13	5	128	8	11	104	95	134	44	18	6	10	29		1		141	29	Waterford
10			53	1	7	40	23	68	25	8	7	2	17				166	7	Westport
32	14	5	73	13	10	47	79	128	28	17	4	5	21		4		105	26	Wexford.
8	5	3	32	3	4	19	36	39	11	4	1		8		.		51	9	Youghal.

Printed image digitised by the University of Southampton Library Digitisation Unit

POPULATION in 1901; TOTAL NUMBER of DEATHS in the YEAR 1901—NUMBER of PERSONS who died (3), in WORKHOUSES; and (4) at their OWN HOMES, &c.; NUMBER of DEATHS from the and the respective REGISTRARS' DISTRICTS in which the PRINCIPAL PROVINCIAL 1891 or 1901), are situated, with CORRESPONDING DETAILS for

No	REGISTRARS' DISTRICTS, &c.	URBAN DISTRICTS (with Population of 10,000 or upwards), situated in the REGISTRARS' DISTRICTS, named in First Column	POPULATION of REGISTRARS' DISTRICTS in 1901	TOTAL NUMBER of DEATHS in 1901	NUMBER OF PERSONS WHO DIED: In Infirmaries and General and Special Hospitals.	In Public Lunatic Asylums	In Workhouses and Workhouse Hospitals	At their own Homes, &c.	CAUSES OF SPECIAL FEBRILE OR ZYMOTIC: Small Pox	Measles	Scarlet Fever	Typhus	Influenza	Whooping cough	Diphtheria	Simple ill defined Fever	Enteric Fever	Simple Cholera
	Province of LEINSTER.																	
1	Drogheda, Nos. 1, 2, and 3	Drogheda	15,768	331			66	265					4		1			
2	Dublin Registration Area	Dublin, Pembroke, Rathmines and Rathgar, and Kingstown *	375,350	9,530	1,754	164	1,624	6,048		7	33	3	182	235	55	16	105	4
3	Dundalk,	Dundalk,	17,588	297	3		76	218		1	1		2		5	2	3	
4	Kilkenny, Nos. 1 & 2,	Kilkenny,	14,317	341	14	37	80	210			1		13		5		1	
5	Wexford,	Wexford,	13,863	345	20		51	274		39	1	2	4	16				
6	Total of above named Registrars' Districts,		436,092	10,904	1,797	201	1,891	7,015		47	36	5	205	245	66	12	109	4
7	Remaining portion of Province,		716,337	12,148	96	199	1,527	10,326		16	25	7	291	111	32	8	56	2
8	Total, Leinster,		1,152,829	23,052	1,893	400	3,418	17,341		63	61	12	496	356	98	20	165	6
	Province of MUNSTER.																	
9	Clonmel,	Clonmel,	11,023	266		53	87	123		2			2		1		4	
10	Cork, Nos. 1 to 7,	Cork,	78,122	1,461	243			1,218		3	12		5	36	3	1	6	6
11	Limerick, Nos. 1 to 3,	Limerick,	38,151	577	82	19		476			3			16			1	
12	Waterford, Nos. 1 & 2,	Waterford,	26,769	525	22	32	153	318				4	5		2		4	
13	Total of above named Registrars' Districts,		152,065	2,829	347	107	240	2,135		5	14	4	12	52	12	1	15	6
14	Remaining portion of Province,		924,123	14,838	41	206	2,908	11,683		41	72	24	195	111	58	16	77	1
15	Total, Munster,		1,076,188	17,667	388	313	3,148	13,818		46	86	28	207	163	70	17	92	7
	Province of ULSTER.																	
16	Ballymena,	Ballymena,	13,375	247	10		57	180				1	1	2	4		1	
17	Belfast Urban, Nos. 1 to 14	Belfast,	349,180	7,838	340	65	1,135	6,238	1	249	13	7	45	167	81	25	337	23
18	Lisburn,	Lisburn	12,465	296	13		57	226	1	1	3		1	3			18	
19	Londonderry Urban, Nos. 1 and 2, and Waterside Urban,	Londonderry,	39,892	777	30	41	72	634		7		3	2	29	11		6	
20	Lurgan, No. 1,	Lurgan,	14,325	318			108	210					13	3	4		5	
21	Newry, Nos. 1 & 2,	Newry,	15,689	258	3			255					4	1	2		5	
22	Portadown,	Portadown,	15,620	285				285					3	27	2		1	
23	Total of above named Registrars' Districts,		460,546	10,017	396	106	1,487	8,028	2	257	16	11	75	232	104	25	373	23
24	Remaining portion of Province,		1,122,280	18,465	98	258	1,163	17,946		78	38	8	363	288	95	17	138	7
25	Total, Ulster,		1,582,826	28,482	494	364	2,650	25,974	2	335	54	19	438	520	199	42	511	30
	Province of CONNAUGHT.																	
26	Galway, Nos. 1 & 2,	Galway,	16,125	355	22		96	237		1		7	5	3			2	
27	Sligo, Nos. 1 and 2,	Sligo,	16,052	340	13	43	64	220				1	9			2	10	
28	Total of above named Registrars' Districts,		32,177	695	35	43	160	457		1		8	14	3		2	12	
29	Remaining portion of Province,		614,755	8,223	10	133	728	7,352		14	4	25	226	51	9	5	49	2
30	Total, Connaught,		646,932	8,918	45	176	888	7,809		15	4	33	240	54	9	7	61	2
31	All above named Registrars' Districts,		1,031,780	24,445	2,575	457	3,778	17,635	2	310	66	28	306	532	182	46	500	33
32	Ireland, All other parts of the Country,		3,376,995	54,674	245	796	8,326	47,307		149	139	64	1,075	591	194	46	320	12
33	Total,		4,458,775	79,119	2,820	1,253	16,104	64,942	2	459	205	92	1,381	1,123	376	86	829	45

* These Urban Districts in addition to Blackrock Urban District (the population of which in

Printed image digitised by the University of Southampton Library Digitisation Unit

(1) in Infirmaries and General and Special Hospitals; (2), in Public Lunatic Asylums Principal Causes; and Number of Inquests; in the Dublin Registration Area Urban Districts (those with a Population of 10,000 or upwards, in the remaining portion of each Province

Death. Diseases: Diarrhœa and Dysentery	Puerperal Fever	Other Zymotic Diseases	Constitutional Diseases: Cancer	Tabes Mesenterica	Tubercular Meningitis	Phthisis	Other Forms of Tuberculosis, Scrofula	Other Constitutional Diseases	Local Diseases, Diseases of: Nervous System	Circulatory System	Respiratory System	Digestive System	Urinary System	Parturition	Other Local Diseases	Violence: Accidental	Homicidal	Suicidal	Execution	All other causes	Number of Inquests	No.
7	.	3	6	–	7	39	1	1	39	27	51	16	3	1	2	5		.		118	13	1
370	15	135	318	260	123	1,255	234	121	1,113	885	1,888	533	204	28	95	245	3	11	1	1,112	325	2
5	2		21	3	5	30	7	3	41	29	51	26	8	2	5	6	1	1	–	33	11	3
7	1	3	6	5		61	2	1	29	17	94	11	8	2	2	7				62	6	4
11		2	13	13	3	32	6	1	18	24	72	14	5	3	5	13		2		40	16	5
360	18	143	367	281	137	1,417	250	129	1,240	932	2,156	600	236	34	109	266	4	14	1	1,571	371	6
130	36	71	464	142	92	1,417	157	239	1,164	1,252	1,818	634	315	52	95	270	9	16		3,227	353	7
490	54	214	831	423	229	2,834	407	368	2,404	2,244	3,974	1,234	601	86	204	546	13	30	1	4,598	724	8
9	1	3	11	4	7	56	5	3	34	18	43	12	4	1	5	4	2	1		34	6	9
67	2	18	66	49	18	219	25	23	148	188	218	63	25	6	20	35		4		189	54	10
9	2	2	13	8	6	84	13	4	75	56	163	30	5	3	8	24		3		66	24	11
22	1	4	11	11	3	95	6	8	72	62	93	32	13	4	7	21	–	1		44	22	12
107	6	27	107	70	34	434	49	38	339	324	517	137	47	14	40	84	2	9		333	108	13
254	40	87	425	141	90	1,582	128	239	1,171	1,442	2,441	772	294	82	115	292	6	24		4,288	268	14
361	46	114	532	211	124	2,016	177	277	1,500	1,766	2,958	909	341	96	155	376	8	33		4,621	374	15
8			14	3	5	32	2	7	19	16	36	11	5	1	1	9		.		49	5	16
350	15	36	224	175	97	1,081	128	85	723	760	1,550	461	159	36	89	191	2	12	1	785	435	17
12		.	13	.	10	86	10	4	30	33	42	21	7		2	7		1		41	6	18
99	3	5	31	13	13	54	22	9	87	79	164	38	17	3	4	12				87	23	19
12		4	6	6	9	39	5	4	39	49	47	12	6	2	2	12				37	10	20
19	1		9	4		31	1	3	32	19	38	15	5	3	3	5		1		60	6	21
5	1	2	8	2	6	40	2	3	24	18	50	24	6	3	2	6				36	7	22
436	20	47	305	203	140	1,353	170	115	974	914	1,936	582	201	47	103	232	2	14	1	1,101	497	23
298	65	69	914	146	123	2,002	254	383	1,674	2,144	3,984	1,167	467	118	186	413	6	33		4,844	414	24
731	85	116	1,219	349	263	3,355	424	498	2,648	3,058	5,920	1,749	631	165	289	645	11	47	1	5,945	911	25
2		1	10	1	–	47	5	4	70	37	57	5	10	1	2	12	1	–		72	10	26
8	1	1	15	6	4	41	8	7	69	22	43	11	4	1	3	6		1		70	4	27
9	1	2	25	6	4	88	13	11	139	59	100	16	14	2	5	18	1	1		142	14	28
64	34	14	286	38	41	956	65	134	664	550	1,318	330	171	55	68	171	7	16		2,846	97	29
82	35	36	311	44	45	1,044	78	145	861	609	1,418	346	185	57	73	189	8	17		2,988	111	30
611	45	219	804	560	315	3,292	482	253	2,692	2,289	4,709	1,335	581	67	157	509	5	33	2	2,947	983	31
716	175	261	2,080	487	346	6,257	604	997	4,673	5,386	8,661	2,983	1,267	307	464	1,116	31	89		15,205	1,192	32
1,617	220	480	2,893	1,027	661	9,549	1,086	1,248	7,365	7,677	13,370	4,238	1,848	404	721	1,736	40	127	2	18,152	2,120	33

1901 was less than 10,000) constitute the Dublin Registration Area

Printed image digitised by the University of Southampton Library Digitisation Unit

POPULATION OF IRELAND (including Army, Navy, and Merchant Seamen on shore or in port) *estimated* to the middle of each of the Seventy-eight years 1824 to 1901, inclusive :—

Middle of the Years	Estimated Population.			Middle of the Years	Estimated Population.			Middle of the Years	Estimated Population.		
	Persons	Males	Females.		Persons	Males.	Females		Persons.	Males	Females.
1824	7,078,140	3,471,820	3,606,320	1850	6,877,649	3,361,009	3,516,540	1876	5,277,544	2,672,287	2,705,257
1825	7,172,722	3,518,230	3,656,492	1851	6,514,473	3,181,353	3,333,120	1877	5,286,380	2,579,274	2,707,106
1826	7,268,570	3,561,209	3,707,361	1852	6,336,889	3,095,135	3,241,754	1878	5,282,246	2,673 928	2,703 318
1827	7,365,700	3,606,763	3,758,937	1853	6,122,984	3,031 226	3,167,758	1879	5,265,625	2,574,705	2,690,920
1828	7,464,131	3,652,899	3,811,232	1854	6,083,183	2,976,928	3,106,255	1880	5,202,648	2,643,491	2,659,157
1829	7,563,878	3 699,625	3,864 253	1855	6,014,365	2,946 068	3,068,597	1881	5,145,770	2,519,213	2,626,551
1830	7,664,964	3,746,950	3,918 014	1856	5,972,861	2,926,173	3,046,673	1882	5,101,018	2,497,237	2,603,781
1831	7,767,401	3,794 880	3,972,521	1857	6,919,454	2,897,924	3,021,630	1883	5 023,811	2,461,648	2 562,253
1832	7,869,578	3,818,515	3,931,063	1858	6,890,814	2,881,994	3,008,820	1884	4,974,661	2,439,681	2,534,980
1833	7,851,988	3,842,296	4,009,692	1859	5,861,711	2,865,930	2,995,781	1885	4,938,583	2,424,128	2,514,460
1834	7 894,634	3,866 227	4,028,407	1860	5,820,360	2,845,121	2,975,839	1886	4,905,895	2,410,186	2,495,709
1835	7,937,516	3,890,306	4,047,210	1861	6,788,416	2,831,783	2,956,632	1887	4,867,113	2,387,453	2,479,860
1836	7,980,637	3,914,536	4,066,102	1862	5,776,588	2,827,336	2,948,252	1888	4,801,312	2 360,717	2,440,595
1837	8,023,995	3,938,914	4 085,081	1863	5,718,235	2,799,689	2 918,546	1889	4,757,285	2,340,616	2,416,869
1838	8,067,596	3,963,447	4,104,149	1864	5,640,627	2 761,666	2,878,961	1890	4,717,959	2,322,883	2,395,076
1839	8,111,438	3,988,132	4,123,306	1865	5,594,589	2,740,800	2,853,789	1891	4,680,376	2,306,122	2,374,254
1840	8 155,521	4,012 970	4,142,551	1866	5,522 942	2,700,585	2,822 377	1892	4,633,808	2,282,392	2,351,416
1841	8,199 853	4,037 964	4,161,889	1867	6,486,509	2,681,016	2,805,404	1893	4,607,462	2,268,440	2,339,022
1842	8 220,928	4,047,873	4,173,047	1868	5,466,814	2,669,125	2,796,789	1894	4,589,260	2,259,919	2,329,341
1843	8,239,832	4,056,704	4,183,128	1869	5,449,094	2,659,713	2,789,381	1895	4,559,936	2,247,303	2,312,633
1844	8,278,627	4,074,467	4,202,160	1870	5,416,512	2 641 840	2,774,672	1896	4,542,061	2,239,138	2,302,923
1845	8,295,061	4,063,043	4,212,018	1871	5 398,179	2,630,782	2,767,337	1897	4,529,917	2,234,205	2,295,712
1846	8,237,848	4,078,789	4,209 059	1872	5,372,890	2,616,283	2,756,627	1898	4,518,478	2,229,701	2,288,777
1847	8,025,274	3,943,938	4,081,336	1873	6,327,938	2,590,355	2,737,583	1899	4,502,401	2,221,965	2,280,436
1848	7 639,800	3,746,427	3,893,373	1874	5,298,979	2,575 663	2,723,316	1900	4,468,501	2,204,921	2,263,580
1849	7,256,314	3,551,244	3 706,070	1875	5 278,529	2,569,409	2 709,220	1901	4,445,630	2,194,716	2,250,914

NOTE.—This Table has been constructed for the years 1824 to 1831—By adopting the rates of increase of the male and female population between 1821 and 1831, as shown by the Irish Census Reports of 1851—the first complete Census of Ireland having been taken in 1821

1832 to 1841—By adopting the rate of increase between the population of 1831 and 1841 according to the Irish Census Report of 1841

1842 to 1846—By taking the English average birth-rate of 1 in 31, and death-rate of 1 in 45, and deducting the annual emigration from Ireland according to the returns received from the Emigration Commissioners in England

1847 to 1851—The English birth-rate, as above, was used, deducting the number of deaths and the number of emigrants in each year, as given in the Irish Census Reports of 1851, an allowance, proportioned to the number of recorded deaths, and the number of emigrants being made in each year for the excess of the number thus arrived at for 1851 over the actual population according to the Census of that year

1852 to 1871—The English birth and death rates, as above, were used, deducting the number of emigrants according to the returns obtained by the Registrar General for Ireland and allowing for excess over census numbers for 1861 and 1871 as explained for the last period.

1872–1901—By adding the Births registered in each year to the estimated population for the previous year, deducting the deaths and the number of emigrants, and adjusting the results for the years 1872–81, 1882–91, and 1892–1901, to allow for the discrepancy between the number thus arrived at for 1881, 1891, and 1901 respectively, and the population as shown by the Census in each of these years

---

AGES of the POPULATION IN IRELAND according to the Census Returns of 1861, 1871, 1881, 1891, and 1901.

Periods	Sexes	Ages—Years															Total
		Under 1	1 and under 5	5 and under 10	10 and under 15	15 and under 20	20 and under 25	25 and under 35	35 and under 45	45 and under 55	55 and under 65	65 and under 75	75 and under 85	85 and under 95	95 and upwards		
1861	Males	69 509	282 583	309,712	305,954	329 364	297 707	366 962	277,311	261 889	204,801	87 228	35,414	5,593	790		2,537 370
	Females	67 204	274 315	301,532	291 967	343 467	317,403	391 165	318,451	285,639	224 155	96,893	41,043	6,700	1 178		2 961,597
	Total	136 813	556 898	611 244	597 921	672,831	615 110	758,127	595,762	547,528	428,956	184 121	76 457	12,293	1,968		*5,798 967
1871	Males	66 976	264 033	319,804	322 395	258 657	214 201	342 821	260 410	224 532	204,719	111 823	39,110	7,099	995		2,639,753
	Females	66 372	255 933	312 374	307 387	272 970	243,543	389 928	283 605	252 205	220 167	112 968	44 346	7,760	1,413		2,772 624
	Total	133 350	519,966	632,178	629,782	531,627	457 744	732 749	544 015	476 797	424,886	224 791	83,456	14,859	2,408		*5,412 377
1881	Males	53 486	238 757	314 481	315 004	274,033	231,754	296 304	262 654	213,639	171 516	105,962	46,939	5 941	840		2 533 277
	Females	51 479	232 261	307 155	301 366	284 923	245 542	337 478	296 122	229,416	192 402	107 609	46 886	6 567	1 271		2,641 559
	Total	104 965	471,018	621 637	616 370	558,956	477,296	633,782	558 776	443,055	364 120	213 571	93,675	12 508	2,111		*5,174 836
1891	Males	46,390	192 513	256 406	280 357	276 314	223 860	256 249	227 003	217 927	163 081	92 462	44,120	8,544	875		2,318,953
	Females	44 399	187 071	250 366	269 565	273,594	220,642	311,809	261 109	240,896	171 060	98 747	46,068	8,556	1,161		2,355,797
	Total	90789	379,584	506 772	549 922	549,908	444,502	568,058	488 112	458 623	334 141	191 209	90,208	17,100	2 036		*4,704,750
1901	Males	43,996	180 834	225 430	234 232	235,000	217 297	320,800	233 799	194 474	169 192	96 401	38,074	6,774	747		2,200 040
	Females	42,265	175 617	222 450	225 378	237 787	226 907	335 743	248 976	216 987	182 015	94 637	39,739	7 114	1,120		2,258 735
	Total	86,261	356,451	450,880	459,610	472 787	444,204	656 533	482,775	413,461	351,207	190 938	77,813	13,888	1,867		4,458,775

*In 3,338 instances in 1861—2,463 males, and 1,385 females; in 3,769 instances in 1871, viz., 2 176 males, and 1,593 females, in 2,996 instances 1881, viz., 1,765 males, and 1,231 females, in 1,786 instances in 1891, viz, 852 males, and 934 females, the age was not stated in the Returns

Printed image digitised by the University of Southampton Library Digitisation Unit

METEOROLOGICAL OBSERVATIONS

FOR EACH MONTH OF THE YEAR 1901.

By SIR JOHN W. MOORE, M.D., EX-PRESIDENT R.C.P.I., F.R. MET. SOC.

(Extracted from the *Dublin Journal of Medical Science*).

JANUARY.—An average January as regards atmospheric pressure, mean temperature, and rainfall. Until the 9th even Ireland was within the sphere of influence of an anticyclone, or area of high barometric pressure, which hung with much persistence over Central Europe and the Baltic Sea. The weather was consequently fine, dry, and cool, with prevailing S.E. winds. The remainder of the month was disturbed. From the 9th to the 18th atmospheric depressions kept passing northwards outside the west coast of Ireland, giving this country southerly winds and frequent rain. From the 20th to the close large and deep depressions swept eastward or southeastward across North Western Europe, causing very inclement weather, with frequent gales and hail, sleet, or snow. The duration of bright sunshine was estimated at 64 hours, the daily average being 2·1 hours.

In Dublin the arithmetical mean temperature (41·9°) was slightly above the average (41·4°); the mean dry-bulb readings at 9 a.m. and 9 p.m. were 40·9°. In the thirty-six years ending with 1900, January was coldest in 1881 (M. T. = 33·2°), and warmest in 1898 (M. T. = 47·8°). In 1900, the M. T. was 42·8°.

The mean height of the barometer was 29·953 inches, or 0·079 inch above the corrected average value for January—namely, 29·874 inches. The mercury rose to 30·597 inches at 9 a.m. of the 23rd, and fell to 29·357 inches at 2 p.m. of the 27th. The observed range of atmospheric pressure was, therefore, 1·240 inches.

The mean temperature deduced from daily readings of the dry-bulb thermometer at 9 a.m. and 9 p.m. was 40·9°, or 1·2° below the value for January, 1900. Using the formula, *Mean Temp.* = *Min.* + (*Max.* — *Min.* × ·52), the M. T. becomes 42·1°, compared with a twenty-five years' average of 41·5°. The arithmetical mean of the maximal and minimal readings was 41·9°, compared with a twenty-five years' average of 41·4°. On the 22nd the thermometer in the screen rose to 53·8°—wind, W.S.W.; on the 29th the temperature fell to 29·1°—wind, N.W. The minimum on the grass was 27·8° on the 29th.

The rainfall was 2·672 inches, distributed over 17 days. The average rainfall for January in the twenty-five years, 1865-89, inclusive, was 2·200 inches, and the average number of rainy days was 17·3. The rainfall, therefore, was above, while the rainy days were about equal to, the average. The record rainfall for January was in 1895—namely, 5·711 inches on 24 days. In 1876 only ·406 inch was measured on but 9 days. In 1900, 2·579 inches fell on 27 days.

The atmosphere was foggy on the 2nd, 3rd, 8th, 9th, and 23rd. High winds were noted on 16 days, reaching the force of a gale on 4 days—the 10th, 13th, 27th, and 28th. Snow or sleet fell on the 8th, 9th, 25th, 27th, 28th, and 29th; hail on the 7th, 8th, 24th, 27th, and 28th. Temperature exceeded 50° in the screen on 6 days; while it fell to 32° in the screen on only 3 nights, compared with 2 nights in 1900, 4 nights in 1899, only 1 night in 1898, 13 nights in 1897, only 3 in 1896, 18 in 1895, 7 in 1894, 4 in 1893, and 15 in 1892. The minima on the grass were 32° or less on 11 nights, compared with 13 nights in 1900, 16 in 1899, only 3 in 1898, 21 in 1897, 8 in 1896, 29 in 1895, 17 in 1894, 16 in 1893, and 25 in 1892.

In Dublin the rainfall up to January 31st, 1901, amounted to 2·672 inches on 17 days, compared with 2·579 inches on 27 days in 1900, 2·483 inches on 24 days in 1899, 1·786 inches on 14 days in 1898, 2·694 inches on 17 days in 1897, only ·720 inch on 14 days in 1896, and with a twenty-five years' average (1865-1889) of 2·200 inches on 17·3 days.

At Knockdolian, Greystones, Co. Wicklow, the rainfall was 4·035 inches on 16 days, compared with 3·766 inches on 24 days in 1900, 4·395 inches on 24 days in 1899, 2·345 inches on 13 days in 1898, 3·660 inches on 20 days in 1897, and only ·485 inch on 7 days in 1896. The heaviest falls in 24 hours were ·820 inch on the 9th, and ·760 inch on the 18th.

At Cloneevin, Killiney, Co. Dublin, the rainfall was 2·83 inches on 15 days, ·78 inch being measured on the 9th. The average fall in January for the 16 years, 1885-1900, was 2·326 inches on 17·4 days. In 1895 the rainfall was 5·930 inches on 24 days, in 1896, ·700 inch on 9 days, in 1897, 3·080 inches on 20 days, in 1898, 1·580 inches on 13 days, in 1899, 2·93 inches on 22 days, and in 1900, 2·82 inches on 25 days.

At the National Hospital for Consumption, Newcastle, Co. Wicklow, rain fell to the amount of 3·541 inches on 14 days, the maximal falls in 24 hours being ·678 inch on the 18th, and ·568 inch on the 9th. The shade thermometers rose to 55·0° on the 21st, and fell to 30·8° on the 29th. In January, 1899, the rainfall at this Second Order Station was 4·760 inches on 23 days; in 1900, it was 3·810 inches on 28 days.

At the Railway Hotel, Recess, Connemara, Co. Galway, the rainfall in January amounted to 4·691 inches on 19 days, compared with 6·623 inches on 27 days in 1900. The maximal fall in 24 hours was ·640 inch on the 27th. The month was generally fair, the only severe weather experienced being from the 25th to the 28th, when there were violent westerly gales and frequent hailstorms. From the 2nd to the 9th beautiful, dry, frosty weather prevailed, with frequent gales from the S.W.

Printed image digitised by the University of Southampton Library Digitisation Unit

FEBRUARY.—A cold, cloudy, rather dull month, with a small rainfall, distributed over 12 days. Of the whole amount of rain (1·200 inches) nearly 61 per cent. fell on the first and last days of the month, on which the measurements were ·308 inch and ·420 inch respectively. The month may, therefore, be looked on as dry. Like February, 1900, the month was much colder than the preceding January, though not to the same extent as last year. Unlike February, 1900, when the mean height of the barometer was only 29·540 inches, and when the mercury fell on one occasion to 28·522 inches, atmospheric pressure ruled high—the mean for the month being 30·113 inches, or more than a quarter of an inch above the average for February—29·855 inches. The month was intensely cold in both Central and South-Eastern Europe, as well as in the Baltic Basin.

In Dublin the mean temperature (39·2°) was 3·6° below the average (42·8°). The mean dry-bulb readings at 9 a.m. and 9 p.m. were 38·1°. In the thirty-six years ending with 1900, February was coldest in 1895 (M. T. = 34·2°), and warmest in 1869 (M. T. = 46·7°). In 1900 the M. T. was 37·9°.

The mean height of the barometer was 30·113 inches, or 0·258 inch above the average value for February—namely, 29·855 inches. The mercury rose to 30·681 inches at 9 a.m. of the 15th, and fell to 29·116 inches at 9 p.m. of the 28th. The observed range of atmospheric pressure was, therefore, 1·565 inches.

The mean temperature deduced from daily readings of the dry-bulb thermometer at 9 a.m. and 9 p.m. was 38·1°, or no less than 2·8° below the value for January, 1901. Using the formula, *Mean Temp.* = *Min.* + (*Max.*—*Min.* × ·50), the M. T. is 39·2°, compared with a twenty-five (1865-1889) years' average of 42·8°. On the 25th the thermometer in the screen rose to 51·8°—wind, S.S.W.; on the 15th the temperature fell to 28·0°—wind, S.W. The minimum on the grass was 25·2°, also on the 15th.

The rainfall was 1·200 inches, distributed over 12 days. The average rainfall for February in the twenty-five years, 1865-89, inclusive, was 2·150 inches, and the average number of rainy days was 17·2. The rainfall, therefore, and rainy days were much below the average. In 1883 the rainfall in February was large—3·752 inches on 17 days, in 1879 also 3·706 inches fell on 23 days. On the other hand, in 1891, only ·042 inch was measured on but 2 days.

The atmosphere was foggy on four days—the 14th, 19th, 20th, and 21st. The amount of cloud—71·6 per cent.—was much above the average—66 per cent. High winds were noted on 5 days, and reached the force of a gale on the 4th and 28th. Hail fell on the 13th and 16th. Snow or sleet fell on the 1st, 4th, 11th, 13th, and 14th.

The temperature reached or exceeded 50° in the screen on only one day, and it fell below 32° on 9 nights, compared with as many as 18 nights in 1895, only one night in 1896, 7 nights in 1898, 4 nights in 1899, and 12 nights in 1900. The minima on the grass were 32° or less on 17 nights, compared with every night in 1895, and 21 nights in 1900. The thermometer failed to rise to 40° in the screen on 4 days.

In Dublin the rainfall up to February 28th, 1901, amounted to 3·872 inches on 29 days, compared with 5·735 inches on 50 days in 1900, 4·651 inches on 39 days in 1899, only ·714 inch on 16 days in 1891, and a twenty-five years' (1865-1889) average of 4·350 inches on 34·5 days.

At Knockdolian, Greystones, Co. Wicklow, 1·385 inches of rain fell on 11 days. The heaviest fall in 24 hours was ·470 inch on the 28th. In February, 1900, the fall was 6·670 inches on 20 days. The total fall to February 28th inclusive was 5·420 inches on 27 days, compared with 10·436 inches on 44 days in 1900, 8·610 inches on 42 days in 1899, 3·980 inches on 29 days in 1898, 5·190 inches on 37 days in 1897, and only 1·940 inches on but 17 days in 1896.

At the National Hospital for Consumption, Newcastle, Co. Wicklow, the rainfall was 1·296 inches on 11 days, compared with 5·929 inches on 20 days in February, 1900. The maximal fall in 24 hours was ·448 inch on the 28th. Up to that date 4·837 inches of rain had fallen since January 1, at this Second Order Station, on 25 "rainy days." The shade thermometers rose to 50·0° on the 25th, having fallen to 27·0° on the 13th.

The rainfall in February at Clonesvin, Killiney, Co. Dublin, amounted to 1·56 inches on 13 days. The average rainfall for February during 16 years, 1885-1900, at this station is 1·766 inches on 13·8 days. The greatest rainfall in 24 hours was ·54 inch on the 28th. Since January 1 the rainfall was 4·39 inches on 28 days, compared with 7·23 inches on 48 days in 1900, 6·28 inches on 36 days in 1899, 3·32 inches on 29 days in 1898, 4·31 inches on 38 days in 1897, and 1·64 inches on 19 days in 1896.

At the Railway Hotel, Recess, Connemara, Co. Galway, the rainfall was 1·748 inches on 11 days, compared with 3·786 inches on 17 days in February, 1900. The maximal fall in 24 hours was ·500 inch on the 23rd. Delightful weather was enjoyed at this station, with but little rain until the 23rd.

MARCH.—A rather cold month, but not so cold as March, 1900, than which also it was much brighter. This will be seen from a comparison of the mean amount of cloud and of the estimated duration of sunshine—Cloud: March, 1900, 73·9 per cent., March, 1901, 56·5 per cent. Bright sunshine: March, 1900, 84 hours, or a daily average of 2·7 hours; March, 1901, 132½ hours, the daily average being 4·27 hours. Wind from polar quarters predominated, except at the beginning, when there were strong S.W. to W. winds. A severe cold spell held from the 22nd to the 30th, the thermometer falling to 7° at Lairg, and to 1° at Braemar, in Scotland. This period was in fact the coldest of the past season.

In Dublin the arithmetical mean temperature (41·9°) was 1·2° below the average (43·1°). The mean dry-bulb readings at 9 a.m. and 9 p.m. were 40·6°. In the thirty-six years ending with 1900, March was coldest in 1867 and 1883 (M. T. = 39·0°), and warmest in 1893 (M. T. = 48·1°). In 1900 the M. T. was 40·8°.

Printed image digitised by the University of Southampton Library Digitisation Unit

The mean height of the barometer was 29·793 inches, or 0·123 inch below the corrected average value for March—namely, 29·916 inches. The mercury rose to 30·558 inches at 9 a.m. of the 23rd, having fallen to 28·693 inches at 9 a.m. of the 2nd. The observed range of atmospheric pressure was, therefore, 1·865 inches.

The mean temperature deduced from daily readings of the dry-bulb thermometer at 9 a.m. and 9 p.m. was 40·6°. Using the formula, *Mean Temp.* = *Min.* + (*Max.* — *Min.* × ·485), the M. T. becomes 41·7°. The arithmetical mean of the maximal and minimal readings was 41·9°, compared with a twenty-five years' average of 43·1°. On the 12th the thermometer in the screen rose to 54·6°—wind, W.S.W.; on the 26th the temperature fell to 26·0°—wind, W. The minimum on the grass was 22·4°, also on the 26th.

The rainfall was 1·784 inches, distributed over 17 days. The average rainfall for March in the twenty-five years, 1865-89, inclusive, was 2·061 inches, and the average number of rainy days was 16·5. The rainfall, therefore, was below, while the rainy days were about, the average. In 1867 the rainfall in March was very large—4·972 inches on 22 days. On the other hand, the smallest March rainfall was ·288 inch on 8 days in 1893. In 1900, only ·963 inch fell on 13 days.

The atmosphere was more or less foggy in the city on 3 days—viz., the 12th, 23rd, and 24th. High winds were noted on 14 days, reaching the force of a gale on five occasions—the 4th, 5th, 6th, 7th, and 21st. Snow or sleet occurred on the 3rd, 5th, 6th, 19th, 25th, 26th, 27th, and 29th; and hail also fell on the 3rd, 5th, 15th, 19th, 25th, 27th, 28th, and 30th. The temperature exceeded 50° in the screen on 6 days, compared with only 5 days in 1900, 19 days in 1899, 9 in 1898, 14 in 1897, 21 in 1896, 13 in 1895, 22 in 1894, 26 in 1893, and only 7 in 1892. It fell to or below 32° in the screen on seven occasions. The minima on the grass were 32° or less on 11 nights, compared with 14 nights in 1900, 13 in 1899, 15 in 1898, 9 in 1897, 8 in 1896, 10 in 1895, 12 each in 1894 and 1893, and 25 in 1892. The thermometer failed to reach 40° on the 25th (39·6°). Solar halos were seen on the 4th and 20th.

The rainfall in Dublin during the three months ending March 31st amounted to 5·656 inches on 46 days, compared with 6·698 inches on 63 days in 1900, 5·562 inches on 51 days in 1899, only 1·650 inches on but 32 days in 1891, and a twenty-five years' average of 6·411 inches on 51·0 days (1865-1889) inclusive.

At Knockdolian, Greystones, Co. Wicklow, 1·840 inches of rain fell on 14 days. The corresponding figures for March, 1900, are 1·320 inches of rain on 14 days. The maximal fall in 24 hours was ·420 inch on the 29th. The total rainfall since January 1, 1901, equals 7·260 inches on 41 days, compared with 11·756 inches on 58 days in the first quarter of 1900.

At the National Hospital for Consumption, Newcastle, Co. Wicklow, the rainfall was 1·798 inches on 14 days, compared with ·892 inch on 12 days in 1900, and 1·054 inches on 9 days in 1899. On the 29th ·476 inch fell. The total rainfall at this station from January 1 to March 31, inclusive, was 6·635 inches on 39 days, compared with 10·631 inches on 57 days in the first quarter of 1900, 9·929 inches on 48 days in that of 1899, 4·767 inches on 40 days in that of 1898, and 10·086 inches on 57 days in that of 1897. The extremes of temperature were highest, 55·0° on the 12th, lowest, 27·0° on the 26th.

The rainfall in March at Cloneevin, Killiney, Co. Dublin, was 1·57 inches on 17 days, compared with ·94 inch on 14 days in 1900, ·67 inch on 9 days in 1899, and a sixteen years' (1885-1900) average of 1·791 inches on 15·0 days. The maximum in the 16 years was 3·59 inches in 1888, the minimum was ·26 inch in 1893. The heaviest fall in 24 hours was ·28 inch on the 5th. At this station the total rainfall since January 1 was 5·96 inches on 45 days, compared with a fall of 8·17 inches on 62 days in the first quarter of 1900.

At the Railway Hotel, Recess, Connemara, Co. Galway, the rainfall in March was 4·295 inches on 14 days, compared with 1·311 inches on 13 days in March, 1900. The maximal fall in 24 hours was ·660 inch on the 1st. The weather was very unsettled at the beginning and close of the month, but beautifully fine and very mild from the 8th to the 25th inclusive.

Dr. Arthur S. Goff reports that at Lynton, Dundrum, Co. Dublin, rain fell in March to the amount of 2·20 inches on 13 days, the greatest daily rainfall being ·44 inch on the 1st. The temperature in the shade ranged from 55° on the 12th to 26° on the 26th and 28th. The mean shade temperature was 41·2°. Since January 1st, 1901, the rainfall at this station amounts to 6·71 inches on 40 days. In January the fall was 2·96 inches on 17 days, 1·30 inches being measured on the 9th. The mean temperature was 41·1°, the shade thermometer rising to 52° on the 21st, and falling to 30° on the 29th. In February 1·55 inches of rain fell on 10 days, the greatest daily fall being ·62 inch on the 28th. The mean temperature was 39·1°, the extremes being—51° on the 25th, and 28° on the 15th.

April.—Two seasons—winter and summer—may be said to have met in April, 1901. The first half of the month was cold, showery and wintery; the second half was dry, sunny and for a while distinctly warm. After the 23rd temperature fell away again, but drought lasted in Dublin to the close, although a heavy fall of rain (·74 inch) occurred on the 29th as near as Holyhead. The duration of bright sunshine was estimated at 205 hours, giving a daily average of 6·8 hours. The percentage prevalence of cloud also was low—namely, 53·4, compared with 60·7 in April, 1900. To the clearness of the sky and the amount of bright sunshine is due the fact that the mean temperature of the month was rather over the average—the mean maximal temperature was 55·9° compared with the average of 53·4°, but the mean minimal temperature was below the average—namely, 41·3° compared with 41·9°.

In Dublin the arithmetical mean temperature (48·6°) was 0·9° above the average (47·7°). The mean dry-bulb readings at 9 a.m. and 9 p.m. were 47·3°. In the thirty-six years ending with

Printed image digitised by the University of Southampton Library Digitisation Unit

1900, April was coldest in 1879 (the cold year) (M. T. = 44·5°), and warmest in 1893 (M. T. = 51·4°). The month of April, 1893, was the warmest for at least 30 years.

The mean height of the barometer was 29·783 inches, or 0·067 inch below the average value for April—namely, 29·850 inches. The mercury rose to 30·201 inches at 9 a.m. of the 17th, and fell to 29·144 inches at 9 p.m. of the 7th. The observed range of atmospheric pressure was, therefore, 1·057 inches.

The mean temperature deduced from daily readings of the dry-bulb thermometer at 9 a.m. and 9 p.m. was 47·3°, or 6·7° above the value for March, 1901. Using the formula, *Mean Temp* = *Min.* + (*Max.* — *Min* × ·476), the value is 48·2°, or 0·8° above the average mean temperature for April, calculated in the same way, in the twenty-five years, 1865-89, inclusive (47·4°). The arithmetical mean of the maximal and minimal readings was 48·6°, compared with a twenty-five years' (1865-1889, inclusive) average of 47·7°. On the 21st the thermometer in the screen rose to 65·2°—wind, S.E.; on the 17th the temperature fell to 34·7°—wind, W.N.W. The minimum on the grass was 29·5°, also on the 17th.

The rainfall was ·864 inch, distributed over 12 days. The average rainfall for April in the twenty-five years, 1865-1889, inclusive, was 2·055 inches, and the average number of rainy days was 15·2. The rainfall and the rainy days, therefore, were considerably below the average. In 1877 the rainfall in April was very large—4·707 inches on 21 days. On the other hand, in 1873, only ·498 inch was measured on 8 days. In 1900, 1·304 inches fell on 16 days.

Fog was observed on the 7th, 22nd, and 23rd. High winds were noted on 12 days, reaching the force of a gale on the 4th, 8th, 14th, and 15th. Hail fell on the 4th, 15th, and 16th; snow or sleet on the 1st, 4th, and 15th. The temperature rose to or above 60° in the screen on 7 days. It failed to reach 50° on 5 days. It never fell to 32° in the screen, but on 3 nights it fell to or below 32° on the grass. The mean lowest temperature on the grass was 37·3°, compared with 39·0° in 1900, 37·8° in 1899, 40·2° in 1898, 37·7° in 1897, 40·6° in 1896, 37·8° in 1895, 40·0 in 1894, 38·2° in 1893, 32·4° in 1892, 34·1° in 1891 and 1890, 34·4° in 1889, 34·6° in 1888, and 31·6° in 1887. Solar halos were seen on the 3rd, 5th, 9th, 26th, and 29th. Lunar halos appeared on the 1st, 4th, and 26th. Lightning occurred on the 12th, and thunder on the 15th.

The rainfall in Dublin during the four months ending April 30th amounted to 6·520 inches on 58 days, compared with 8·002 inches on 79 days in 1900, 7·557 inches on 71 days in 1899, 7·236 inches on 64 days in 1898, 9·554 inches on 79 days in 1897, 5·781 inches on 63 days in 1896, 10·233 inches on 65 days in 1895, only 3·203 inches on 46 days in 1891, and a twenty-five years' average of 8·466 inches on 66·2 days.

At Knockdolian, Greystones, Co. Wicklow, the rainfall amounted to 2·800 inches on 15 days. The heaviest falls in 24 hours were ·760 inch on the 2nd, and ·625 inch on the 17th. The total rainfall in 1901, up to April 30th, was 10·060 inches on 56 days, compared with 13·191 inches on 70 days in 1900, 12·380 inches on 70 days in 1889, 8·890 inches on 56 days in 1898, 13·080 inches on 80 days in 1897, and 5·686 inches on 50 days in 1896.

At Cloneevin, Killiney, Co. Dublin, 1·66 inches of rain fell on 14 days. The maximal fall in 24 hours was ·53 inch on the 2nd. The average rainfall in April of the sixteen years, 1885-1900, was 1·800 inches on 14·5 days. Since January 1, 1901, 7·62 inches of rain fell at this station on 59 days, compared with 9·23 inches on 77 days in 1900, 9·02 inches on 65 days in 1899, 7·74 inches on 61 days in 1898, 10·36 inches on 83 days in 1897, 5·27 inches on 55 days in 1896, 11·28 inches on 66 days in 1895, 9·09 inches on 74 days in 1894, and 6·94 inches on 57 days in 1893.

At Recess, Connemara, Co. Galway, the rainfall was as much as 4·848 inches on 17 days, compared with 4·629 inches on 20 days in April, 1900. The heaviest daily measurement was ·810 inch on the 1st. The Reporter states that the weather was very wet until the 21st, but after that date rainless and very fine to the end of the month. There were frequent heavy showers of sleet and hail on the 12th and two following days.

Dr. Arthur S. Goff reports the April rainfall at Lynton, Dundrum, Co. Dublin, as 1·19 inches on 12 days, the greatest daily rainfall being ·29 inch on the 2nd. The mean shade temperature was 48·3. The thermometric range was from 33° on the 17th to 65° on the 21st.

MAY.—May, 1901, may be described as a delightful month—bright, dry, and seasonably warm. As usual, N.E. and E. winds prevailed, and as the atmosphere was dry the diurnal range of temperature was large—namely, 15·8° on the average. Sunny, warm days were followed by calm, cold nights. The amount of bright sunshine was roughly estimated at no less than 302¼ hours, or a daily mean of 9¾ hours. The percentage amount of cloud was only 33·1. Except from the 5th to the 10th and from the 26th to the 30th, the weather was rainless. At the dates mentioned, rain fell copiously. In the former rainy spell, hail, thunder and lightning occurred—in the latter, only a genial rain fell. Absolute drought held from the 11th to the 25th, inclusive.

In Dublin the arithmetical mean temperature (53·6°) was above the average (52·0°). The mean dry-bulb readings at 9 a.m. and 9 p.m. were 53·4°. In the thirty-six years ending with 1900, May was coldest in 1869 (M. T. = 48·2°), and warmest in 1893 (M.T. = 56·7°). In 1900 the M. T. was 52·5°.

The mean height of the barometer was 30·100 inches, or 0·111 inch above the corrected average value for May—namely, 29·989 inches. The mercury rose to 30·482 inches at 9 a.m. of the 23rd, and fell to 29·203 inches at 9 a.m. of the 7th. The observed range of atmospheric pressure was, therefore, 1·279 inches.

Printed image digitised by the University of Southampton Library Digitisation Unit

The mean temperature deduced from daily readings of the dry-bulb thermometer at 9 a.m. and 9 p.m. was 53·4°, or 6·1° above the value for April, 1901, 47·3°. Using the formula, *Mean Temp.* = *Min.* + (*Max.* — *Min.* × ·47), the value is 53·1°, or 1·5° above the average mean temperature for May, calculated in the same way, in the twenty-five years, 1865-89, inclusive (51·6°). The arithmetical mean of the maximal and minimal readings was 53·6°, compared with a twenty-five years' average of 52·0°. On the 31st the thermometer in the screen rose to 66·7°—wind, S.S.W.; on the 12th the temperature fell to 39·1°—wind, E. The minimum on the grass was 34·0°, also on the 12th.

The rainfall amounted to 1·204 inches, distributed over 9 days. The average rainfall for May in the twenty-five years, 1865-1889, inclusive, was 2·030 inches, and the average number of rainy days was 15·4. The rainfall and the rainy days were thus much below the average. In 1886 the rainfall in May was very large—5·472 inches on 21 days; in 1869, also, 5·414 inches fell on 19 days. On the other hand, in 1895, only ·177 inch was measured on but 3 days. In 1896 the fall was only ·190 on 7 days. In 1900, 1·919 inches fell on 13 days.

A solar halo appeared on the 12th. High winds were noted on 6 days, but attained the force of a gale on only one occasion—the 31st. The atmosphere was slightly foggy on the 1st. Hail fell on the 5th and 7th. Thunder and lightning occurred on the 5th, and thunder was also heard on the 7th.

During the month the thermometer did not fall below 32° in the screen or on the grass. The mean minimal temperature on the grass was 41·7°, compared with 41·6° in 1900, 40·6° in 1899, 42·9° in 1898, 40·9° in 1897, 43·1° in 1896, 41·8° in 1895, 37·6° in 1894, 45·6° in 1893, and 41·3° in 1892. The maximum reached or exceeded 60° on 22 days, but never fell short of 50°.

The rainfall in Dublin during the five months ended May 31st amounted to 7·724 inches on 67 days, compared with 9·921 inches on 92 days in 1900, 9·652 inches on 87 days in 1899, 10·568 inches on 84 days in 1898, 10·693 inches on 93 days in 1897, 5·971 inches on 70 days in 1896, 10·410 inches on 68 days in 1895, 12·709 inches on 90 days in 1894, 7·908 inches on 66 days in 1893, 10·099 inches on 80 days in 1892, and a twenty-five years' average of 10·496 inches on 81·6 days.

At Knockdolian, Greystones, Co. Wicklow, the rainfall was 1·145 inches distributed over 9 days—·375 inch falling on the 30th, and ·330 inch on the 7th. The total fall since January 1st, 1901, equals 11·205 inches on 65 days, compared with 16·381 inches on 84 days in 1900, 15·475 inches on 86 days in 1899, 12·445 inches on 78 days in 1898, 14·120 inches on 90 days in 1897, 5·716 inches on 52 days in 1896, 12·845 inches on 58 days in 1895, 15·696 inches on 85 days in 1894, and 9·565 inches on 65 days in 1893.

At Recess Hotel, Connemara, Co. Galway, the rainfall amounted to 2·110 inches on 7 days. The maximum fall in 24 hours was ·480 on the 30th. The month was beautifully fine, and the rainfall was 2·513 inches less than that for May, 1900, when 4·623 inches fell on 16 days.

Dr. B. H. Steede reports a rainfall of only ·638 inch on 8 days at the National Hospital for Consumption, Newcastle, County Wicklow. The maximum fall in 24 hours was ·332 inch on the 30th. The highest shade temperature during May was 62·3° on the 15th, the lowest was 38·2° on the 12th.

Dr. Arthur S. Goff returns the rainfall at Lynton, Dundrum, Co. Dublin, as 1·09 inches on 10 days, the greatest daily measurement being ·25 inch on the 30th. Thunder was heard on the 5th. The temperature in the shade ranged from 67° on the 31st to 39° on the 2nd and 12th. The mean temperature of the month was 52·6°.

The rainfall at Cloneevin, Killiney, was 1·20 inches on 10 days—·35 inch being measured on the 7th. The average rainfall in May at this station during the 16 years, 1885-1900, inclusive, was 2·080 inches on 13·4 days. Since January 1st, 1901, 8·82 inches of rain have fallen at Cloneevin on 69 days. This compares with a 15 years' average of 9·782 inches on 71·7 days.

June.—Although not so fine, sunny, and dry as May, June, 1901, was a favourable month. The mean temperature, rainfall, and number of rainy days were all somewhat below the average, and the wind still clung to the colder points of the compass, especially N.W. and E.N.E. In and near Dublin there was a complete absence of thunder and lightning. The rainfalls were not heavy, except on the 22nd, when the measurement amounted to upwards of an inch at some stations near Dublin, and to ·712 inch in the city itself. As compared with May, there was a great falling off in the estimated amount of bright sunshine from 302¼ hours to 173¼ hours. It is, therefore, not to be wondered at that the percentage of cloud rose from 33·1 in May to 59·0 in June.

In Dublin the arithmetical mean temperature (56·9°) was below the average (57·8°) by 0·9°; the mean dry-bulb readings at 9 a.m. and 9 p.m. were 56·1°. In the thirty-six years ending with 1900, June was coldest in 1882 (M. T. = 55·8°), and in 1879 ("the cold year") (M. T. = 55·9°). It was warmest in 1887 (M. T. = 62·3°); in 1896 (M. T. = 61·4°); and in 1899 (M. T. = 61·3°).

The mean height of the barometer was 30·036 inches, or ·0119 inch above the corrected average value for June—namely, 29·917 inches. The mercury rose to 30·485 inches at 9 p.m. of the 25th, and fell to 29·477 inches at 9 p.m. of the 22nd. The observed range of atmospheric pressure was, therefore, 1·008 inches.

The mean temperature deduced from daily readings of the dry-bulb thermometer at 9 a.m. and 9 p.m. was 56·1°, or 2·7° above the corresponding M. T. for May, 1901. Using the formula, *Mean Temp.* = *Min.* + (*Max.* — *Min.* × ·465), the value was 56·4°, or 0·8 below the average mean temperature for June, calculated in the same way, in the twenty-five years, 1865-89, inclusive

Printed image digitised by the University of Southampton Library Digitisation Unit

(57·2°). The arithmetical mean of the maximal and minimal readings was 56·9°, compared with a twenty-five years' average of 57·8°. On the 29th the thermometer in the screen rose to 71·6°—wind, E.; on the 18th the temperature fell to 42·6°—wind, N.E. The minimum on the grass was 37·8° on the 18th.

The rainfall amounted to 1·628 inches on 13 days. The average rainfall for June in the twenty-five years, 1865-1889, inclusive, was 1·817 inches, and the average number of rainy days was 13·8. The rainfall, therefore, and the rainy days were slightly below the average. In 1878 the rainfall in June was very large—5·058 inches on 19 days; in 1879, also, 4·046 inches fell on 24 days. On the other hand, in 1889, only ·100 inch was measured on 6 days. In 1887 the rainfall was only ·252 inch, distributed over 5 days. In 1900, 3·169 inches fell on as many as 22 days.

High winds were noted on 12 days, and the force of a gale was attained on the 13th and 23rd. The atmosphere was foggy on the 22nd. A solar halo was seen on the 28th. Temperature reached or exceeded 70° in the screen on only one day—the 29th—compared with 17 days in 1887, only 2 days in 1900, and 14 days in 1899. There were no electrical disturbances.

The rainfall in Dublin during the six months ending June 30th amounted to 9·352 inches on 80 days, compared with 13·090 inches on 114 days in 1900, 11·295 inches on 95 days in 1899, 12·115 inches on 98 days in 1898, 13·950 inches on 113 days in 1897, 7·854 inches on 84 days in 1896, 12·282 inches on 80 days in 1895, 14·361 inches on 109 days in 1894, 9·624 inches on 78 days in 1893, 11·770 inches on 97 days in 1892, only 6·741 inches on 67 days in 1887, and a twenty-five years' average of 12·313 inches on 95·4 days.

At Knockdolian, Greystones, Co. Wicklow, the rainfall was 2·465 inches on only 10 days. Of this quantity 1·090 inches fell on the 22nd. The total fall since January 1 has been 13·670 inches on 75 days, compared with 18·191 inches on 105 days in the first six months of 1900, 19·510 inches on 95 days in those of 1899, 13·500 inches on 88 days in those of 1898, 18·125 inches on 106 days in those of 1897, 7·356 inches on 61 days in the same period of 1896, 14·270 inches on 67 days in 1895, 17·381 inches on 96 days in 1894, and 11·776 inches on 75 days in 1893.

The rainfall at Cloneevin, Killiney, Co. Dublin, amounted to 1·92 inches on 13 days. The greatest fall in 24 hours was 1·00 inch on the 22nd. The average rainfall for June in the 16 years, 1885-1900, was 1·785 inches on 13 days. In 1897, 3·59 inches fell on 20 days; in 1898, 2·03 inches fell on 15 days; in 1899, 2·47 inches fell on 10 days; and in 1900, 2·29 inches on 23 days. Since January 1st, 1901, 10·74 inches of rain have fallen at this station on 82 days, compared with 13·10 inches on 97 days in the corresponding six months of 1898, 13·62 inches on 89 days in the first half of 1899, and 13·82 inches on 113 days in that of 1900.

Dr. B. H. Steede reports that at the National Hospital for Consumption, Newcastle, County Wicklow, the rainfall was 2·276 inches on 10 days, compared with 2·149 inches on 22 days in 1900, 3·748 inches on 8 days in 1899, 2·459 inches on 14 days in 1898, and 4·078 inches on 15 days in 1897. On the 22nd, 1·260 inches were measured. The maximum temperature in the shade was 69·5° on the 29th, the minimum temperature in the shade was 42·5° on the 13th. At this station the rainfall for the six months ending June 30 amounted to 11·539 inches on 75 days, compared with 16·904 inches on 103 days in the first six months of 1900, 18·639 inches on 91 days in the first six months of 1899, 14·918 inches on 88 days in the same period of 1898, and 18·372 inches on 102 days in that of 1897.

At the Railway Hotel, Recess, Connemara, Co. Galway, the rainfall was 5·222 inches on 17 days. In June, 1900, it had been as much as 7·676 inches on 22 days. The measurement on the 18th amounted to 2·150 inches. There were wet periods from the 1st to the 4th, the 9th to the 14th, and the 18th to the 23rd. Between these rainy periods the weather was delightful.

Dr. Arthur S. Goff reports the rainfall at Lynton, Dundrum, Co. Dublin, as 1·71 inches on 13 days, the greatest daily rainfall being ·88 inch on the 22nd. The mean shade temperature was 57·2°. The thermometric range was from 43° on the 7th to 71° on the 26th.

Mr. H. A. Cosgrave, M.A., returns the rainfall in June at Broomfield, Howth, at 2·04 inches.

JULY.—A warm and pleasant summer-like month, in many respects resembling July, 1900, which was also warm, though with a much heavier rainfall—4·519 inches as against 2·080 inches. The total amount of sunshine was 176·2 hours in the Phœnix Park. It was estimated at 208·1 hours in the City of Dublin. The week ended Saturday, 20th, was hot and dry, the mean temperature being 68·5° in London. The following week was marked by frequent thunderstorms and heavy rains in central England. At Oxford 4·38 inches of rain fell during this unsettled period, and in London (Brixton) the measurement was 2·98 inches. During a violent thunderstorm on Thursday, the 25th, 1·98 inches were measured at Westminster in 3½ hours, whereas only ·05 inch fell at Greenwich.

In Dublin the arithmetical mean temperature (63·5°) was above the average (60·6°); the mean dry-bulb readings at 9 a.m. and 9 p.m. were 62·3°. In the thirty-six years ending with 1900, July was coldest in 1879 ("the cold year") (M. T. = 57·2°). It was warmest in 1887 (M. T. = 63·7°); and in 1868 ("the warm year") (M. T. = 63·5°). In 1900 the M. T. was 63·4°.

The mean height of the barometer was 30·032 inches, or ·117 inch above the corrected average value for July—namely, 29·915 inches. The mercury rose to 30·296 inches at 9 a.m. of the 7th, and fell to 29·589 inches at 9 a.m. of the 24th. The observed range of atmospheric pressure was, therefore, only ·707 inch.

The mean temperature deduced from daily readings of the dry-bulb thermometer at 9 a.m.

Printed image digitised by the University of Southampton Library Digitisation Unit

and 9 p.m. was 62·3°, or 6·2° above the value for June, 1901. Using the formula, *Mean Temp.* = *Min.* + (*Max.*—*Min* × 465), the value was 63·0°, or 2·8° above the average mean temperature for July, calculated in the same way, in the twenty-five years, 1865-89, inclusive (60·2°). The arithmetical mean of the maximal and minimal readings was 63·5°, compared with a twenty-five years' average of 60·6°. On the 17th the thermometer in the screen rose to 81·8°—wind, S.; on the 7th the temperature fell to 49·9°—wind, E. The minimum on the grass was 43·9° on the 7th.

The rainfall was 2·080 inches, distributed over 13 days. The average rainfall for July in the twenty-five years, 1865-1889, inclusive, was 2·420 inches, and the average number of rainy days was 17·2. The rainfall, therefore, and also the rainy days, were below the average. In 1880 the rainfall in July was very large—6·087 inches on 24 days; in 1896, also, 5·474 inches fell on 18 days. On the other hand, in 1870, only ·539 inch was measured on 8 days; in 1869, the fall was only ·739 inch on 9 days; and in 1868, ·741 inch fell on but 5 days. In 1900, 4·519 inches fell on 15 days.

High winds were noted on only 3 days, and never attained the force of a gale. Temperature reached or exceeded 70° in the screen on 16 days, compared with 14 days in July, 1900. In July, 1887, temperature reached or exceeded 70° in the screen on no fewer than 17 days. In 1888, the maximum for July was only 68·7°.

There were thunderstorms on the 21st, 24th, and 25th. Lightning was seen on the 21st, 26th, and 27th. The atmosphere was foggy on the 1st and 8th.

The rainfall in Dublin during the seven months ending July 31st amounted to 11·432 inches on 93 days, compared with 17·609 inches on 129 days in 1900, 14·416 inches on 107 days in 1899, 13·060 inches on 106 days in 1898, 15·600 inches on 125 days in 1897, 13·328 inches on 102 days in 1896, 16·785 inches on 96 days in 1895, 7·935 inches on 80 days in 1887, and a twenty-five years' average of 14·733 inches on 112·6 days.

At Knockdolian, Greystones, Co. Wicklow, the rainfall in July was 2·390 inches on 10 days, compared with 5·140 inches on 15 days in 1900, 3·480 inches on 14 days in 1899, 1·145 inches on 6 days in 1898, 1·625 inches on 10 days in 1897, 5·726 inches on 16 days in 1896, and 3·680 inches on 16 days in 1895. Of the total rainfall ·590 inch fell on the 23rd, ·785 inch on the 24th, and ·530 inch on the 1st. The total fall since January 1 has been 16·060 inches on 85 days, compared with 23·331 inches on 120 days in 1900, 22·990 inches on 109 days in 1899, 14·645 inches on 94 days in 1898, 19·750 inches on 116 days in 1897, 13·082 inches on 77 days in 1896, and 17·950 inches on 83 days in 1895.

At Cloneevin, Killiney, Co. Dublin, the rainfall in July was 2·80 inches on 13 days, compared with a sixteen years' (1885-1900) average of 2·550 inches on 15·3 days. On the 24th the rainfall was ·78 inch. In July, 1900, 4·56 inches fell on 16 days; in 1899, 3·48 inches fell on 17 days; in 1898, ·84 inch fell on 7 days; in 1897, 1·28 inches fell on 10 days; in 1896, 6·72 inches on 20 days; in 1895, 3·58 inches on 17 days; in 1885, only ·70 inch on 9 days. Since January 1, 1901, 13·54 inches of rain have fallen on 95 days at this station, compared with 18·38 inches on 129 days in the corresponding 7 months of 1900.

Dr. B. H. Steede reports that at the National Hospital for Consumption, Newcastle, County Wicklow, the rainfall was 2·052 inches on 10 days, compared with 3·252 inches on 15 days in July, 1900; 3·232 inches on 13 days in 1899; 1·380 inches on 6 days in 1898, and 1·425 inches on 11 days in 1897. ·630 inch was measured on the 24th, and ·504 inch on the 25th. At this Second Order Station 13·591 inches of rain have fallen on 85 days since January 1, 1901. The maximal temperature in the shade in July was 79·0° on the 17th, the minimum was 44·0° on the 7th.

At the Railway Hotel, Recess, Connemara, Co. Galway, the rainfall was only 1·659 inches on 15 days, compared with 3·793 inches recorded in July, 1900, on 19 days. The largest measurement in 24 hours was ·320 inch on the 16th.

Dr. Arthur S. Goff reports that at Lynton, Dundrum, County Dublin, the rainfall was 2·65 inches on 11 days, 1·04 inches being measured on the 1st. The mean temperature was 64·1°, the range being from 81° on the 17th to 50° on the 7th.

At Broomfield, Howth, the rainfall was 1·44 inches on 11 days.

At the Ordnance Survey Office, Phœnix Park, Dublin, rain fell on 14 days to the amount of 1·905 inches, the greatest rainfall in 24 hours being ·760 inch on the 1st.

At Cork the rainfall was only ·047 inch on 10 days, or 2·23 inches below the average.

August.—Taken as a whole, August, 1901, must be regarded as a favourable month both for health and for vegetation. Rain fell heavily at times, but there were intervening spells of very fine weather—notably from the 16th to the 25th. On this last-named day a very remarkable and sudden fall in temperature took place, from 75·8° to 49·3° in a few hours, and a series of cold nights followed. In fact low temperatures by night were a feature of the month. Bright sunshine was estimated at 194 hours, or a daily average of 6·3 hours, compared with 208·1 hours in July, or a daily average of 6·7 hours.

In Dublin the arithmetical mean temperature (60·5°) was slightly above the average (59·7°); the mean dry-bulb readings at 9 a.m. and 9 p.m. were 58·8°. In the thirty-six years ending with 1900, August was coldest in 1881 (M. T. = 57·0°), and warmest in 1899 (M. T. = 63·4°). In 1900 the M. T. was 59·5°.

The mean height of the barometer was 30·013 inches, or ·116 inch above the corrected average

Printed image digitised by the University of Southampton Library Digitisation Unit

value for August—namely, 29·897 inches. The mercury rose to 30·475 inches at 9 a.m. of the 20th, and fell to 29·554 inches at 9 p.m. of the 25th. The observed range of atmospheric pressure was, therefore, 0·921 inch.

The mean temperature deduced from daily readings of the dry-bulb thermometer at 9 a.m. and 9 p.m. was 58·8°. It was 3·5° below the value for July, 1901. Using the formula, *Mean Temp.* = *Min.* + (*Max.*—*Min.* × ·47), the mean temperature was 60·0°, or 0·7° above the average mean temperature for August, calculated in the same way, in the twenty-five years, 1865-89, inclusive (59·3°). The arithmetical mean of the maximal and minimal readings was 60·5°, compared with a twenty-five years' average of 59·7°. On the 8th the thermometer in the screen rose to 76·9°—wind, W.S.W.; on the 28th the temperature fell to 44·2°—wind, N.W. The minimum on the grass was 39·7°, also on the 28th.

The rainfall was 2·952 inches, on 13 days. The average rainfall for August in the twenty-five years, 1865-1889, inclusive, was 2·825 inches, and the average number of rainy days was 15·5. The rainfall, therefore, was slightly above the average, while the rainy days were still more markedly below it. In 1900 the rainfall in August was very large—5·871 inches on 17 days, establishing a record for August in Dublin; in 1889, 5·747 inches were registered on 22 days. On the other hand, in 1884, only ·777 inch was measured on 8 days.

High winds were noted on 12 days, but attained the force of a gale only on the 26th and 30th. Temperature reached 70° in the screen on 7 days, compared with 18 days in August, 1899, and 6 days in August, 1900. The atmosphere was foggy on the 21st and 30th. There were no electrical disturbances.

The rainfall in Dublin during the eight months ending August 31st amounted to 14·384 inches on 106 days, compared with 23·480 inches on 146 days in 1900, 18·200 inches on 117 days in 1899, 16·516 inches on 124 days in 1898, 19·388 inches on 149 days in 1897, 14·464 inches on 120 days in 1896, 9·455 inches on 96 days during the same period in 1887, and a twenty-five years' average of 17·558 inches on 128·1 days.

At Knockdolian, Greystones, Co. Wicklow, the rainfall was 3·625 inches on 15 days, compared with 5·995 inches on 16 days in 1900, 2·640 inches on 11 days in 1899, 3·185 inches on 18 days in 1898, 6·195 inches on 27 days in 1897, and 1·245 inches on 14 days in 1896. Of this quantity ·700 inch fell on the 10th, and ·920 inch on the 30th. The total fall since January 1 amounts to 19·685 inches on 100 days, compared with 29·326 inches on 136 days in 1900, 25·630 inches on 120 days in 1899, 17·830 inches on 112 days in 1898, 25·945 inches on 143 days in 1897, 14·327 inches on 91 days in 1896, 22·685 inches on 107 days in 1895, 25·206 inches on 131 days in 1894, and 16·341 inches on 106 days in 1893.

Dr. B. H. Steede reports that at the National Hospital, Newcastle, Co. Wicklow, the rainfall was 3·055 inches on 15 days, compared with 3·988 inches on 12 days in 1900, 1,877 inches on 13 days in 1899, 3·803 inches on 16 days in 1898, and 4·526 inches on 20 days in 1897. The heaviest falls were ·865 inch on the 10th, and ·678 inch on the 30th. Since January 1, 1901, the rainfall at this Second Order Station has been 16·646 inches on 100 days, compared with 24·144 inches on 130 days in the first eight months of 1900, 23·748 inches on 117 days in those of 1899, and 20·101 inches on 110 days in those of 1898. The maximal temperature in the shade was 75·0° on the 25th, and the minimum temperature was 44·0° on the 29th.

At the Railway Hotel, Recess, Co. Galway, 8·832 inches of rain fell on 18 days, compared with 6·050 inches on 15 days in 1900. The largest falls were 2·000 inches on the 11th, ·960 inch on the 25th, ·810 inch on the 17th, and ·770 inch on the 16th. It was very fine from the 18th to the 25th.

At Cloneevin, Killiney, Co. Dublin, the rainfall was 2·83 inches on 14 days, ·60 inch being measured on 30th. The average rainfall for August in the 16 years, 1885-1900, was 3·225 inches on 16·8 days. Since January 1, 1901, 16·37 inches of rain have fallen at this station on 109 days. Mr. Robert O'Brien Furlong, C.B., M.A., the observer at Cloneevin, points out a curious coincidence in the rainfalls and number of rainy days in January (2·83 inches on 15 days), July (2·80 inches on 13 days), and August (2·83 inches on 14 days).

Dr. Arthur S. Goff reports that at Lynton, Dundrum, County Dublin, rain fell on 16 days in August, the total measurement being 3·11 inches, and the heaviest rainfall in 24 hours being ·91 inch on the 10th. The mean shade temperature was 60·5°, the range being from 76° on the 8th to 46° on the 28th.

At Broomfield, Howth, Co. Dublin, 2·81 inches of rain fell on 13 days during August.

SEPTEMBER.—Although warm, September, 1901, was very unsettled, stormy and rainy in Ireland. The weather was much finer in Great Britain, and particularly in the south and south-east of that country. The mean temperature was about the same as that of September, 1900, but in no other respect did the weather of that beautiful month reproduce itself this year. Only during the first few days did quiet, summer-like conditions prevail in connection with an anticyclone. For the rest, atmospheric depressions, sometimes of great size and depth, swept northwards along the western coasts of Ireland, causing strong S.E. to S. and S.W. winds and frequent rains. At 8 a.m. of the 20th the barometer was down to 28·69 inches at Blacksod Point in Mayo. The duration of bright sunshine was estimated at 125 hours, or a daily average of 4·2 hours.

In Dublin the arithmetical mean temperature (57·7°) was decidedly above the average (55·8°); the mean dry-bulb readings at 9 a.m. and 9 p.m. were 56·6°. In the thirty-six years ending with 1900, September was coldest in 1886 and 1882 (M. T. = 53·0°), and warmest in 1865 (M. T. = 61·4°) and 1898 (M. T. = 60·2°). In 1900 the M. T. was 57·6°.

Printed image digitised by the University of Southampton Library Digitisation Unit

The mean height of the barometer was 29·819 inches, or 0·091 inch below the corrected average value for September—namely, 29·910 inches. The mercury rose to 30·189 inches at 9 a.m. of the 30th, and fell to 28·946 inches at 7.15 a.m. of the 20th. The observed range of atmospheric pressure was, therefore, 1·243 inches.

The mean temperature deduced from daily readings of the dry-bulb thermometer at 9 a.m. and 9 p.m. was 56·6°, or only 2·2° below the value for August, 1901. Using the formula, *Mean Temp.* = *Min* + (*Max.* − *Min.* × ·476), the mean temperature was 57·4°, or 1·9° above the average mean temperature for September, calculated in the same way, in the twenty-five years, 1865-89, inclusive (55·5°). The arithmetical mean of the maximal and minimal readings was 57·7°, compared with a twenty-five years' average of 55·8°. On the 8th the thermometer in the screen rose to 70·7°—wind, S.S.E.; on the 1st the temperature fell to 43·3°—wind, N.N.W. The minimum on the grass was 39·1° on the 15th—wind, E.

The rainfall was 3·686 inches, on 18 days. The average rainfall for September in the twenty-five years, 1865-1889, inclusive, was 2·176 inches, and the average number of rainy days was 14·7. In 1871 the rainfall was very large—4·048 inches on, however, only 13 days; in 1896 no less than 5·073 inches fell on 23 days, establishing a record rainfall for September. On the other hand, in 1865, only ·056 inch was measured on but 3 days. In 1900, only ·914 inch fell on but 10 days.

High winds were noted on as many as 14 days, and attained the force of a gale on 5 occasions—the 5th, 8th, 17th, 20th, and 22nd. The atmosphere was foggy on the 2nd. A lunar halo was seen on the 26th, and solar halos were observed on the 5th, 18th, and 26th.

The rainfall in Dublin during the nine months ending September 30th amounted to 18·070 inches on 124 days, compared with 24·394 inches on 156 days in the same period of 1900, 20·948 inches on 138 days in 1899, only 10·968 inches on 112 days in 1887, and a twenty-five years' average of 19·734 inches on 142·8 days.

At Knockdolian, Greystones, Co. Wicklow, the rainfall was as much as 5·420 inches on 19 days, compared with ·695 inch only on 4 days in September, 1900. The heaviest falls in 24 hours were 1·225 inches on the 16th, ·880 inch on the 21st, ·710 inch on the 22nd, and ·540 inch on the 7th. At Knockdolian the rainfall since January 1st, 1901, has been 25·105 inches on 119 days, compared with 30·021 inches on 140 days in 1900, 28·440 inches on 139 days in 1899, and 19·688 inches on 124 days in 1898.

Dr. B. H. Steede reports that at the National Hospital for Consumption, Newcastle, County Wicklow, rain fell in measurable quantity on 21 days to the large amount of 5·107 inches, compared with only ·904 inch on but 6 days in 1900, 2·411 inches on 12 days in 1899, 1·991 inches on 13 days in 1898, and 3·166 inches on 11 days in the same month of 1897. The maximal fall in 24 hours was 1·010 inches on the 22nd. Since January 1, 1901, the rainfall at this Second Order Station has been 21·753 inches on 121 days, compared with 25·048 inches on 136 days in 1900, and 26·159 inches on 129 days in 1899. The highest temperature in the screen was 66·1° on the 9th; the lowest was 44·1° on the 2nd.

At the Railway Hotel, Recess, Co. Galway, the rainfall was 8·380 inches on 15 days, 1·810 inches being measured on the 7th and 1·020 inches on the 5th. The corresponding figures for September, 1900, were 3·793 inches on 15 days, and for 1899, 4·673 inches on 26 days.

Dr. Arthur S. Goff returns the rainfall at Lynton, Dundrum, Co. Dublin, at 5·03 inches, distributed over 18 days. The greatest daily fall was 1·03 inches on the 16th. The mean temperature in the shade was 57·4°. The screened thermometers rose to 69° on the 28th, having fallen to 45° on the 1st.

In the City of Cork the rainfall was as much as 7·81 inches on 25 days, or 5·22 inches over the average for September. The rainfall was the greatest recorded in September at Cork within the past 50 years at least.

At the Ordnance Survey Office, Phœnix Park, Dublin, only 2·870 inches fell in September on 21 days.

October.—Like October, 1900, this was a changeable, rainy, damp month. Atmospheric pressure was in very unstable equilibrium over North-Western Europe, deep depressions existing over the Norwegian Sea and Scandinavia from the 5th to the 9th, and again from the 27th to the 29th. On the last-named day a sudden change in atmospheric conditions occurred, the barometer rising in the N.W. and N. with great speed, so that strong easterly winds and fine dry weather set in suddenly throughout the British Isles. The weather was cold until the 27th, when it became remarkably warm for the time of year. A good deal of thunder and lightning occurred on the 21st and 22nd.

In Dublin the arithmetical mean temperature (49·8°) was very slightly above the average (49·7°); the mean dry-bulb readings at 9 a.m. and 9 p.m. were 48·7°. In the thirty-six years ending with 1900, October was coldest in 1892 (M. T. = 44·8°) and in 1896 (M. T. = 45·0°). It was warmest in 1876 (M. T. = 53·1°). The M. T. in 1898 was 52·8°. In 1900 it was 50·4°.

The mean height of the barometer was 29·880 inches, or 0·040 inch above the corrected average value for October—namely, 29·840 inches. The mercury rose to 30·394 inches at 9 a.m. of the 31st, having fallen to 29·090 inches at 7.30 a.m. of the 18th. The observed range of atmospheric pressure was, therefore, 1·304 inches.

The mean temperature deduced from daily readings of the dry-bulb thermometer at 9 a.m. and 9 p.m. was 48·7°, or 7·9° below the value for September, 1901. The arithmetical mean of the maximal and minimal readings was 49·8°, compared with a twenty-five years' average of

Printed image digitised by the University of Southampton Library Digitisation Unit

49·7°. Using the formula, *Mean Temp.* = *Min.* + (*Max.* — *Min.* × 485), the mean temperature was 49·6°, or 0·1° above the average mean temperature for October, calculated in the same way, in the twenty-five years, 1865-89, inclusive (49·5°). On the 10th the thermometer in the screen rose to 61·9°—wind, W.; the same reading was recorded on the 28th—wind, S.W.; on the 22nd the temperature fell to 35·7°—wind, W. The minimum on the grass was 27·8° on the 22nd. The thermometer did not sink to 32° in the screen, but frost occurred on the grass on 3 nights.

The rainfall was 2·396 inches, distributed over 21 days—the rainfall was below, while the rainy days was decidedly above, the average. The average rainfall for October in the twenty-five years, 1865-89, inclusive, was 3·106 inches, and the average number of rainy days was 17·6. In 1880 the rainfall in October was very large—7·358 inches on 15 days. In 1875, also, 7·049 inches fell on 26 days. On the other hand, in 1890, only ·639 inch fell on but 11 days; in 1884, only ·834 inch on but 14 days; and in 1868 only ·856 inch on 15 days. In 1900 the October rainfall was 3·469 inches on 21 days.

Lightning was seen on the night of the 21st-22nd. High winds were noted on 11 days, and attained the force of a gale on two occasions—the 6th and 8th. The atmosphere was more or less foggy in Dublin on the 1st, 11th, 13th, 14th, 16th, 21st, 22nd, and 29th. Lunar halos were seen on the 1st and 24th; solar halos on the 13th and 26th. The duration of bright sunshine was estimated at 115·25 hours, compared with 127·25 hours in October, 1900.

The rainfall in Dublin during the ten months ending October 31st amounted to 20·466 inches on 145 days, compared with 12·366 inches on 123 days during the same period in 1887 (the dry year), 27·863 inches on 177 days in 1900, and a twenty-five years' average of 22·840 inches on 160·4 days.

At Knockdolian, Greystones, Co. Wicklow, the rainfall in October amounted to 2·925 inches on 16 days. Of this quantity ·850 inch fell on the 17th, and ·655 inch on the 29th. From January 1st, 1901, up to October 31st, rain fell at Knockdolian on 135 days to the total amount of 28·030 inches. In 1893 the rainfall in the corresponding ten months was 17·801 inches on 133 days; in 1894, 32·221 inches on 154 days; in 1897, 32·730 inches on 171 days; in 1898, 24·177 inches on 140 days; in 1899, 30·000 inches on 150 days; and in 1900, 33·311 inches on 155 days.

At Cloneevin, Killiney, Co. Dublin, the rainfall in October was 2·520 inches on 21 days, compared with ·710 inch on 14 days in 1893, 6·460 inches on 17 days in 1894, 2·830 inches on 17 days in 1900, and a sixteen years' average (1885-1900) of 3·158 inches on 15·8 days. On the 17th, ·57 inch fell. Since January 1, 1901, 23·000 inches of rain have fallen at this station on 151 days.

Dr. B. H. Steede reports: At the National Hospital for Consumption, Newcastle, Co. Wicklow, the rainfall in October was 3·200 inches on 21 days, compared with 3·175 inches on 13 days in 1897, 4·385 inches on 17 days in 1898, 1·484 inches on 11 days in 1899, and 3·551 inches on 14 days in 1900. The heaviest falls in 24 hours were ·922 inch on the 17th, and ·724 inch on the 29th. The highest temperature in the screen was 61·1° on the 2nd and 10th, the lowest was 36·0° on the 13th. At this Second Order Station the rainfall from January 1 to October 31, inclusive, amounted to 24·953 inches on 142 days, compared with 26·479 inches on 139 days in the corresponding ten months of 1898, 27·643 inches on 140 days in 1899, and 28·599 inches on 150 days in 1900.

At the Railway Hotel, Recess, Co. Galway, the rainfall was 7·222 inches on 27 days, 1·310 inches being measured on the 7th and ·920 inch on the 17th. On the 6th, 7th, and 8th there were severe S.W. gales. The rainfall for the month was 8·307 inches on 24 days in 1900, and 3·261 inches on 17 days in 1899.

Dr. Arthur S. Goff reports that at Lynton, Dundrum, Co. Dublin, rain fell on 21 days to the amount of 2·40 inches, the greatest measurement in 24 hours being ·66 inch on the 29th. The mean temperature in the shade was 50·0°, the range being from 65° on the 1st to 36° on the 22nd.

In the City of Cork, rain fell in October on 22 days to the amount of 2·82 inches, or 0·40 inch less than the average. The greatest day's rainfall was 0·44 inch on the 3rd.

At the Ordnance Survey Office, Phœnix Park, the rainfall was 2·790 inches on 20 days, ·825 inch being registered on the 29th.

Dr. J. Byrne Power, D.P.H., Medical Superintendent Officer of Health for Kingstown, Co. Dublin, reports that the rainfall in October at that health resort was 2·64 inches on 21 days. The mean temperature was 50·9°, the extremes being—highest, 63·0°; lowest, 34·5°; and the mean daily range, 11·6°. The mean sea temperature at Sandycove Bathing Place was 55·0°. The duration of bright sunshine was 116·5 hours.

Printed image digitised by the University of Southampton Library Digitisation Unit

NOVEMBER.—November, 1901, may be described as a month of paradoxes. The mean barometric pressure was more than three-tenths of an inch above normal, yet it fell to 28·673 inches on the 12th. It was a fine month, yet the rainfall exceeded the average by 1·168 inches, or nearly 48 per cent. The mean temperature was slightly above average, yet the grass minimum, on the 17th, was as low as 21·5, and snow lay on the ground from the 14th to the 17th. The most memorable episode in the month's weather was a great rainstorm on the 11th and 12th, during which 2·913 inches of rain fell in the City of Dublin, and which was accompanied, in its later stages, by a gale of exceptional violence from N.N.E. The duration of bright sunshine was estimated at 75 hours, or a daily average of 2·5 hours.

In Dublin the arithmetical mean temperature (44·9°) was somewhat above the average (44·7°); the mean dry-bulb readings at 9 a.m. and 9 p.m. were 44·0°. In the thirty-six years ending with 1900, November was coldest in 1878 (M. T. = 38·2°), and in 1870 (M. T. = 42·2°); warmest in 1899 (M. T. = 50·7°), and in 1881 (M. T. = 50·3°).

The mean height of the barometer was 30·163 inches, or 0·303 inch above the corrected average value for November—namely, 29·860 inches. The mercury rose to 30·648 inches at 9 p.m. of the 25th, and fell to 28·673 inches at 2 p.m. of the 12th. The observed range of atmospheric pressure was, therefore, 1·975 inches.

The mean temperature deduced from daily readings of the dry-bulb thermometer at 9 a.m. and 9 p.m. was 44·0°, or 4·7° below the value for October, 1901. The arithmetical mean of the maximal and minimal readings was 44·9°, compared with a twenty-five years' average of 44·7°. On the 10th the thermometer in the screen rose to 56·7°—wind, S.W.; on the 17th the temperature fell to 28·3°—wind, W. The minimum on the grass was 21·5°, also on the 17th.

The rainfall was 3·620 inches on 11 days—the rainfall was considerably above, while the rainy days were decidedly below the average. The average rainfall for November in the twenty-five years, 1865-89, inclusive, was 2·452 inches, and the average number of rainy days was 17·0. In 1888, 6·459 inches fell on 26 days. On the other hand, the rainfall in 1896 was only ·664 inch on 9 days. In 1899, 1·964 inches fell on 13 days, and in 1900, 4·873 inches on 19 days.

High winds were noted on 8 days, and attained the force of a gale on four days—the 12th, 13th, 18th, and 19th. The atmosphere was more or less foggy in Dublin on the 2nd, 4th, 5th, 16th, 23rd, 25th, and 26th. A solar halo was seen on the 6th, and again on the 18th. Lightning was seen on the 10th and 12th. Snow, sleet, and hail fell on the 13th, 14th, and 16th.

The rainfall in Dublin during the eleven months ending November 30th amounted to 24·086 inches on 156 days, compared with 15·378 inches on 141 days during the same period in 1887, 25·982 inches on 173 days in 1898, 24·450 inches on 162 days in 1899, 32·736 inches on 196 days in 1900, and a twenty-five years' average of 25·292 inches on 177·4 days.

At Cloneevin, Killiney, Co. Dublin, 3·10 inches of rain fell on 10 days, compared with a sixteen years' average of 3·085 inches on 16·6 days. Of the total fall 2·92 inches fell on 5 days (10th to 14th). The maximal fall in 24 hours was 1·85 inches on the 11th. Since January 1, 1901, 26·10 inches of rain have fallen at this station on 161 days. The corresponding figures for 1897 were 28·64 inches on 184 days; for 1898, 26·77 inches on 173 days; for 1899, 27·98 inches on 162 days; and for 1900, 33·47 inches on 188 days.

At Knockdolian, Greystones, Co. Wicklow, the rainfall was 3·395 inches on 13 days. Of the total quantity 2·050 inches fell on the 11th, and ·900 inch on the 12th. From January 1st, 1901, up to November 30th, rain fell at Greystones on 147 days to the amount of 31·425 inches. The corresponding figures for 1897 were 38·185 inches on 188 days; for 1898, 28·786 inches on 156 days; for 1889, 32·870 inches on 162 days; and for 1900, 30·926 inches on 173 days.

Dr. B. H. Steede reports that at the National Hospital for Consumption, Newcastle, County Wicklow, the rainfall was 3·196 inches on 13 days, compared with 3·189 inches on 12 days in 1899, and 5·724 inches on 18 days in 1900. The maximal falls in 24 hours were 1·856 inches on the 11th, and ·864 inch on the 12th. Since January 1, 1901, the rainfall at Newcastle has amounted to 28·149 inches on 155 days. The corresponding figures for 1898 were 31·197 inches on 157 days; for 1899, 30·832 inches on 152 days, and for 1900, 34·323 inches on 168 days. On the 4th the screened thermometers at the National Hospital rose to 55·7°; on the 15th they fell to 28·3°.

At the Railway Hotel, Recess, Co. Galway, the rainfall was 5·800 inches on only 9 days, compared with 5·074 inches on 23 days in November, 1899, and 6·089 inches on 23 days in 1900. The maximal fall in 24 hours was 2·850 inches on the 11th. Next day ·620 inch fell, accompanied by a westerly gale. On the 19th 1·165 inches fell.

Dr. Arthur S. Goff reports that at Lynton, Dundrum, Co. Dublin, rain fell on only 8 days to the amount of 3·53 inches, the greatest measurement in 24 hours being 2·12 inches on the 11th, with a severe storm on the 12th from N.E. The mean temperature in the shade was 44·5°, the range being from 55° on the 4th and 10th to 32° on the 15th, 16th, and 17th. There were snow and hail showers on the 15th.

In the City of Cork, rain fell on only 7 days to the amount of 1·52 inches, or 2·54 inches less than the average. The greatest day's rainfall was 1·18 inches on the 11th.

At the Ordnance Survey Office, Phœnix Park, the rainfall was 4·075 inches on 13 days, 2·305 inches being registered on the 11th.

Printed image digitised by the University of Southampton Library Digitisation Unit

Dr. J. Byrne Power, D.P.H., Medical Superintendent Officer of Health for Kingstown, Co. Dublin, reports that the rainfall at that health resort was 3·39 inches on 12 days. The mean temperature was 46·7°, the extremes being—highest, 57·0°; lowest, 31·5°; and the mean daily range, 6·5°. The mean sea temperature at Sandycove Bathing Place was 49·8°. The duration of bright sunshine was 68·7 hours. At Bournemouth the thermometer was below 32° on 7 days, and on the 17th it was as low as 25°, while at Kingstown on the same day it did not fall below 31·5°—the lowest for the month. The mean temperature for four consecutive days, the 15th, 16th, 17th, and 18th, was only 35·6° at Bournemouth, while at Kingstown for these four days it was 40·1°. The rainfall on the 11th was 2·04 inches, one of the highest on record, and on the 12th it was 0·87 inch. One of the strongest easterly gales ever experienced at Kingstown set in, quite suddenly, with a rain squall from the N.E., at 3.30 p.m. on the 12th The Robinson anemometer on the East Pier recorded a mean velocity of 49·9 miles per hour for 16·5 hours, from 3.30 p.m. on the 12th to 8 a.m. on the 13th. The greatest velocity for one hour was 64 miles. During the gale the wind backed from N.E. to N. by W.

December.—As usual, December proved a changeable, damp, and dull month. The westerly (between S.W. and N.W.) winds were often strong and blustering, and the rainfall—though not large in Dublin—was frequent. The month opened and closed with mild weather, but a cold period set in on Sunday, the 8th, lasting until Sunday, the 29th. The cold was most intense in the English Midlands, where snow and sleet fell in large quantities. On Sunday, the 22nd, the low minimum of 4° Fahrenheit was registered at Newton Reigny, Penrith, Cumberland. In Dublin City the estimated duration of bright sunshine was 63½ hours, or a daily average of 2 hours

In Dublin the arithmetical mean temperature (40·5°) was below the average (41·3°); the mean dry-bulb readings at 9 a.m. and 9 p.m. were 39·9°. In the thirty-six years ending with 1900, December was coldest in 1878 (M. T. = 32·8°), and in 1874 (M. T. = 36·8°); warmest in 1898 (M. T. = 47·6°), and in 1900 (M. T. = 47·1°). December, 1898, established a record for high mean temperature, the value being half a degree above that for the exceptionally mild December of 1900, which was 6·6° warmer than the month just passed.

The mean height of the barometer was 29·609 inches, or 0·266 inch below the corrected average value for December—namely, 29·875 inches. The mercury rose to 30·361 inches at 9 p.m. of the 3rd, and fell to 28·747 inches at 9 p.m. of the 24th. The observed range of atmospheric pressure was, therefore, 1·614 inches.

The mean temperature deduced from daily readings of the dry-bulb thermometer at 9 a.m. and 9 p.m. was 39·9°, or 4·1° below the value for November. Using the formula, *Mean Temp.* = *Min.* + (*Max.* — *Min.* × ·52), the value was 40·6°, or 0·9° below the average mean temperature for December, calculated in the same way in the twenty-five years, 1865-89, inclusive (41·5°). The arithmetical mean of the maximal and minimal readings was 40·5°, compared with a twenty-five years' average of 41·3°. On the 8th the thermometer in the screen rose to 55·9°—wind, W.; on the 21st the temperature fell to 24·0°—wind, calm. The minimum on the grass was 19·6°, also on the 21st. There was frost in the screen on 9 days, and 22 days of frost on the grass were recorded.

The rainfall was 1·989 inches, distributed over as many as 23 days. The average rainfall for December in the twenty-five years, 1865-89, was 2·404 inches, and the average number of rainy days was 16·9. The rainfall, therefore, was below, while the rainy days were much above, the average. In 1876 the rainfall in December was very large—7·566 inches on 22 days. In 1868 (which was otherwise a fine and dry year), 4·749 inches fell on as many as 27 days. On the other hand, in 1867, only ·771 inch was measured on 13 days; in 1885, only ·742 inch on 10 days; in 1892, only ·795 inch on 10 days; and in 1871, only ·797 inch on 15 days. In 1900, 1·602 inches of rain fell on 20 days.

Solar halos were seen on the 2nd, 10th, and 31st. High winds were noted on as many as 16 days, and attained the force of a gale on six occasions—the 7th, 8th, 12th, 13th, 23rd, and 30th. The atmosphere was more or less foggy in Dublin on the 3rd, 11th, 16th, 20th, 21st, 22nd, and 27th. Lightning was seen on the evening of the 8th. Snow or sleet fell on the 9th, 12th, 15th, 19th, and 23rd. Hail fell on the 8th, 9th, 12th, 14th, 19th, and 27th

The rainfall in Dublin during 1901 amounted to 26·075 inches on 179 days, compared with 34·338 inches on 216 days in 1900, 27·737 inches on 186 days in 1899, 27·048 inches on 194 days in 1898, 29·344 inches on 211 days in 1897, 26·901 inches on 194 days in 1896, 31·242 inches on 194 days in 1895, 29·261 inches on 209 days in 1894, only 20·493 inches on 174 days in 1893, 25·644 inches on 196 days in 1892, 27·820 inches on 184 days in 1891, only 16·601 inches on 160 days in 1887, and a twenty-five years' average of 27·696 inches on 194·3 days.

At Knockdolian, Greystones, Co. Wicklow, the rainfall was 3·325 inches, distributed over 19 days. Of this quantity ·770 inch fell on the 27th, and ·500 inch on the 13th. From January 1st to December 31st, 1901, rain fell at Knockdolian on 166 days, to the total amount of 34·750 inches. The corresponding figures for 1894 were 38·776 inches on 184 days; for 1895, 35·135 inches on 174 days; for 1896, 36·102 inches on 169 days; for 1897, 42·885 inches on 210 days; for 1898, 30·546 inches on 171 days; for 1899, 36·690 inches on 182 days; and for 1900, 42·716 inches on 191 days.

Printed image digitised by the University of Southampton Library Digitisation Unit

Dr. B. H. Steede reports that at the National Hospital for Consumption, Newcastle, County Wicklow, rain fell on 26 days to the amount of 3·782 inches, ·765 inch being measured on the 27th, and ·720 inch on the 12th. At this Station of the Second Order the highest temperature in the shade was 55·2° on the 8th, the lowest was 28° on the 21st. The rainfall for the year 1901 was 31·931 inches on 181 days, compared with 40·193 inches on 194 days in 1897; 33·140 inches on 174 days in 1898, 34·699 inches on 174 days in 1899, and 37·256 inches on 188 days in 1900.

At the Railway Hotel, Recess, Connemara, Co. Galway, December was unsettled and stormy. The rainfall was 7·667 inches on 20 days, compared with 9·413 inches on 26 days in December, 1899, and 7·810 inches on 27 days in 1900. On the 8th ·850 inch fell.

The rainfall at Cloneevin, Killiney, was 2·55 inches on 23 days. The maximal fall in 24 hours was ·47 inch on the 7th. The average December rainfall of the 16 years (1885-1900) was 2·437 inches on 17·4 days. Snow, sleet, or hail fell on 7 days—the 8th, 9th, 11th, 15th, 19th, 20th, and 21st.

Dr. Arthur S. Goff reports that at Lynton, Dundrum, Co. Dublin, rain fell on 20 days to the amount of 3·16 inches, ·64 inch being measured on the 11th, and ·63 inch on the 7th. Temperature ranged from 55° on the 7th to 25° on the 21st and 26° on the 22nd. The mean shade temperature was 40·3° Fahrenheit.

In the City of Cork, rain fell on 19 days to the amount of 5·78 inches, or 1·24 inches more than the average. The greatest day's rainfall was 1·18 inches on the 11th, snow falling heavily on the night of that day.

At the Ordnance Survey Office, Phœnix Park, the rainfall was 2·115 inches on 22 days, ·680 inch being registered on the 7th.

Dr. J. J. MacGrath reports that at the Spa House, Lisdoonvarna, Co. Clare, the rainfall was 4·28 inches on 23 days, the maximal fall in 24 hours being ·64 inch on the 7th.

Dr. J. Byrne Power, D.P.H., Medical Superintendent Officer of Health for Kingstown, Co. Dublin, reports that at Kingstown the mean temperature for December was 41·6°, extremes being —highest, 57° on the 7th; lowest, 29° on the 23rd; and the mean daily range, 8·8°. The mean sea temperature at Sanycove Bathing Place was 44·0°. The duration of bright sunshine was 47·9 hours. At Bournemouth the thermometer was below 32° on 12 consecutive days, and on the 23rd it was as low as 21°, while at Kingstown on the same day it fell only to 29°, and was not below 32° on any other day during the month. The mean temperature at Bournemouth was 42·3°, that at Kingstown was 41·6°. The Kingstown rainfall for December was 2·35 inches on 22 days, that of Bournemouth being 2·82 inches on 19 days. The total annual rainfall at Kingstown in 1901 was 26·6 inches on 178 days, the annual mean temperature being 49·8° or 0·8° below the average.

Printed image digitised by the University of Southampton Library Digitisation Unit

RAINFALL IN 1901.

At 40, Fitzwilliam-square, West, Dublin.

Rain Gauge.—Diameter of funnel, 8 *in. Height of top—Above ground,* 1 *ft.* 4 *in.; above sea level,* 50 *ft.*

Month.	Total Depth.	Greatest Fall in 24 hours.		Number of Days on which 01 or more fell	Month.	Total Depth.	Greatest Fall in 24 hours.		Number of Days on which 01 or more fell.
	Inches	Depth	Date			Inches	Depth	Date	
January, -	2·672	·940	9th	17	August, -	2·952	·892	10th	13
February, -	1·200	·420	28th	12	September, -	3·686	·825	16th	18
March, -	1·784	·329	5th	17	October, -	2·396	·572	29th	21
April, -	·864	·150	15th	12	November, -	3·620	*2·037	11th	11
May, -	1·204	·250	27th	9	December, -	1·989	·619	7th	23
June,	1·628	·712	22nd	13					
July, -	2·080	·747	1st	13	Total, -	26·075	—	—	179

* Maximum

The rainfall was 26·075 inches, or 1·621 inches in defect of the average annual measurement of the twenty-five years, 1865-89, inclusive—viz., 27·696 inches.

It is to be remembered that the rainfall in 1887 was very exceptionally small—16·601 inches, the only approach to this measurement in Dublin being in 1870, when only 20·859 inches fell, in 1884, when the measurement was 20·467 inches, and in 1893, with its rainfall of 20·493 inches. In seven of the twenty-five years in question the rainfall was less than 26 inches.

The scanty rainfall in 1887 was in marked contrast to the abundant downpour in 1886, when 32·966 inches—or as nearly as possible double the fall of 1887—fell on 220 days. In 1900 the rainfall was 34·338 inches, or 6·642 inches in excess of the average of the twenty-five years, 1865-1889. Only twice since these records commenced has the rainfall in Dublin exceeded that of 1900—namely, in 1872, when 35·566 inches fell on 238 days, and in 1880, when 34·512 inches were measured on, however, only 188 days.

In 1901, there were 179 rainy days, or days upon which not less than ·005 inch of rain (five-thousands of an inch) was measured. This was much below the average number of rainy days, which was 194·3 in the twenty-five years, 1865-89, inclusive. In 1868 and 1887—the warm, dry years of recent times—the rainy days were only 160, and in 1870 they were only 145.

In 1901, the rainfall in 24 hours, from 9 a.m. to 9 a.m., only once exceeded one inch, but on that occasion, November 11, the measurement was 2·037 inches. In 1892 the daily rainfall twice exceeded 1 inch—viz., May 28th (2·056 inches) and August 16th (1·310 inches). On no occasion in 1893 did one inch of rain fall on a given day in Dublin. In 1894 falls of upwards of an inch of rain in 24 hours were recorded on four occasions—viz., May 15th (1·330 inches); July 24th (1·560 inches); August 25th (1·369 inches); and October 23rd (1·042 inches). In 1895, 1·802 inches fell on January 12; 1·014 inches on July 24th; and 1·256 inches on July 25th. In 1896, 1·563 inches fell on July 8th; 2·020 inches on July 24th; and 1·388 inches on December 8th. In 1897, 1·166 inches fell on September 1st. In 1898, on November 23rd, 1·732 inches were measured. In 1899, the rainfall exceeded one inch on four occasions—namely, July 11th (1·402 inches); August 5th (2·227 inches); September 30th (1·042 inches); and December 28th (1·129 inches). In 1900, as in 1899, the rainfall exceeded one inch on four occasions—namely, July 27th (1·783 inches); August 2nd (2·135 inches); November 6th (1·103 inches); and November 27th (1·126 inches). The excessive rainfall on November 11th, 1901, is noteworthy—it amounted to 2·037 inches in Dublin (Fitzwilliam-square). It was the seventh occasion only since 1865—that is, in 36 years—upon which 2 inches have been measured in Dublin at 9 a.m. as the product of the preceding 24 hours' precipitation. The previous excessive falls were—August 13th, 1874 (2·482 inches); October 27th, 1880 (2·736 inches); May 28th, 1892 (2·056 inches), July 24th, 1896 (2·020 inches); August 5th, 1899 (2·227 inches); and August 2nd, 1900 (2·135 inches).

Included in the 179 rainy days in 1901 are 30 on which snow or sleet fell, and 29 on which there was hail. In January hail was observed on 5 days, in February on 2 days, in March on 8 days, in April on 3 days, in May on 2 days, in November on 3 days, and in December on 6 days. Snow or sleet fell on 6 days in January, 5 days in February, 8 days in March, 3 days in April and November, and 5 days in December. Thunderstorms occurred once in May, and 3 times in July. Thunder alone also occurred once in April and May. Lightning was seen once in April, 3 times in July, once in October, twice in November, and once in December.

Printed image digitised by the University of Southampton Library Digitisation Unit

The rainfall in the first six months was 9·352 inches on 80 days. The rainfall exceeded 3 inches in September (3·686), and November (3·620). In April it was only 864 inch on 12 days.

The rainfall was distributed as follows:—5·656 inches fell on 46 days in the first quarter, 3·696 inches on 34 days in the second, 8·718 inches on 44 days in the third, 8·005 inches on 55 days in the fourth and last quarter.

More or less fog prevailed on 44 occasions—5 in January, 4 in February, 3 in March, 3 in April, 1 in May, 1 in June, 2 in July, 2 in August, 1 in September, 8 in October, 7 in November, and 7 in December. High winds were noted on 129 days—16 in January, 5 in February, 14 in March, 12 in April, 6 in May, 12 in June, 3 in July, 12 in August, 14 in September, 11 in October, 8 in November, and 16 in December. The high winds amounted to gales (force 7 or upwards according to the Beaufort scale) on 37 occasions—4 in January, 2 in February, 5 in March, 4 in April, 1 in May, 2 in June, 2 in August, 5 in September, 2 in October, 4 in November, and 6 in December.

Solar halos were seen on 19 occasions, lunar halos on 7.

Mr. Robert O'Brien Furlong, M.A., C.B., writes:—

The rainfall at Cloneevin, Killiney, for the year 1901, was 28·65 inches on 184 days. September was the wettest month, with 4·11 inches on 21 days; it had been the driest month in 1900, with only ·70 inch on 8 days.

The greatest number of days in which rain fell in any month was 23 in December.

The driest month was May, with 1·20 inches on 10 days.

The heaviest fall in 24 hours was 1·85 inches on November 11.

The average yearly fall during 16 years (1885-1900) was 27·814 inches on 182·3 days.

The rainfall of 1901 was 84, and the number of days on which rain fell, 1·7 in excess of the average.

Snow, sleet, and hail were noticed on 16 days.

An absolute drought occurred between May 11th and 25th, inclusive.

Between November 14th and December 4th—21 days—only 16 inch was measured.

Abstract of Meteorological Observations taken at Dublin (40 Fitzwilliam-square, West) during the Year 1901.

MONTH.	Abs. Max.	Date.	Abs. Min.	Date.	Mean Daily Max.	Mean Daily Min.	Rainfall.	Rainy Days.	Mean Height of Barometer.	Highest Pressure.	Date.	Lowest Pressure.	Date.	Prevalent Winds.
	°		°		°	°	"		"	"		"		
January, -	53·8	22nd	29·1	29th	46·0	37·8	2·672	17	29·953	30·507	23rd	29·357	27th	S.E., W.S.W.
February, -	51·8	20th	28·0	15th	43·7	34·7	1·200	12	30·113	30·681	15th	29·116	28th	W.N.W., N.W., W.
March, -	54·6	12th	26·0	26th	47·0	36·7	1·784	17	29·793	30·558	23rd	28·693	2nd	W.N.W., N.E.
April, -	65·2	21st	34·7	17th	55·9	41·3	·864	12	29·783	30·201	17th	29·144	7th	W., E.
May, -	66·7	31st	39·1	12th	61·5	45·7	1·204	9	30·100	30·482	23rd	29·203	7th	N.E., E.
June, -	71·6	29th	42·6	18th	63·6	50·1	1·628	13	30·036	30·435	25th	29·477	22nd	N.W., E.N.E.
July,	81·8	17th	49·9	7th	70·1	56·8	2·080	13	30·032	30·296	7th	29·589	24th	N.W., N.E.
August, -	76·9	8th	44·2	28th	67·5	53·4	2·952	13	30·013	30·475	20th	29·554	25th	N.W., S.W., W.
September, -	70·7	8th	43·3	1st	63·1	52·2	3·686	18	29·819	30·159	30th	28·946	20th	S., S.E., S.W.
October, -	61·9	10th and 28th	35·7	22nd	55·4	44·1	2·896	21	29·880	30·394	31st	29·090	18th	S.W., W., N.W.,
November, -	56·7	10th	28·3	17th	49·0	40·8	3·620	11	30·163	30·648	25th	28·673	12th	W., S.W.
December, -	55·9	8th	24·0	21st	44·9	36·0	1·989	23	29·609	30·361	3rd	28·747	24th	W., S.W.
Extremes, Totals, and Means	° 81·6	July 17th	° 24·0	Dec. 21st	° 55·6	° 44·1	" 26·075	Days 179	" 29·941	30·681	Feb. 15th	" 28·673	Nov. 12th	W., S.W., N.W.
					49·9°									

Printed image digitised by the University of Southampton Library Digitisation Unit

ABSTRACT OF METEOROLOGICAL OBSERVATIONS taken at 40, Fitzwilliam-square, West, Dublin, during the Year 1901, by SIR JOHN W. MOORE, M.D., UNIV. DUB., EX-PRESIDENT R.C.P.I., F.R. MET. SOC.

Long. 6° 15′ W.; Lat. 53° 20′ N.; Height above Sea Level, 47 feet; Heights above ground:—Barometer, 6 feet, Thermometers, 4 feet; Rain Gauge, 3 feet 4 inches.

1901.	Mean Pressure Inches	Air Temperature 9 a.m.	9 p.m.	Mean	Means of Min.	Means of Max.	Abs. Min Temp.	Abs. Min Date	Abs. Max Temp.	Abs. Max Date	Depression of Wet Bulb 9 a.m.	9 p.m.	Mean	Tension of Vapour 9 a.m.	9 p.m.	Mean	Relative Humidity 9 a.m.	9 p.m.	Mean	Amount of Cloud 9 a.m.	9 p.m.	Mean	Rain-fall Total	Max	Day	Weather No. of Days of Rain	Snow	Hail	Thunder Storms	Clear Sky	Overcast	Gale	Wind Number of Observations of N	N.E.	E.	S.E.	S.	S.W.	W.	N.W.	Calm
	in.	°	°	°	°	°	°		°		°	°	°	ins.	ins.	ins.	%	%	%				ins.	ins.																	
January,	29·693	40·9	40·9	40·9	37·5	46·0	29·1	29th	53·8	22nd	1·7	1·9	1·8	229	218	220	85·7	84·7	85·2	6·8	5·7	6·3	2·572	1·040	9th	17	6	5	–	3	11	4	1	1	5	15	9	7	15	7	2
February,	30·053	37·2	38·9	38·1	34·7	43·7	28·0	15th	51·5	25th	1·4	1·7	1·6	194	205	199	86·9	85·7	86·3	7·2	7·1	7·2	1·200	420	28th	12	5	2	–	–	10	2	6	5	2	4	1	4	31	12	1
March,	29·733	40·5	40·7	40·6	36·7	47·0	28·0	28th	54·3	12th	2·5	2·5	2·5	203	205	204	80·1	80·2	80·2	6·2	5·1	5·7	1·784	320	5th	17	6	8	–	4	10	5	5	12	6	3	2	7	17	6	–
1st Quarter,	29·893	39·5	40·2	39·9	36·4	45·6	–	–	–	–	1·9	2·0	2·0	206	209	208	84·2	83·5	83·9	6·7	5·0	6·4	5·656	–	–	46	19	15	–	7	31	11	12	18	15	22	12	18	53	27	3
April,	29·724	47·8	46·7	47·3	41·3	55·2	34·7	17th	65·2	21st	3·9	3·4	3·7	246	245	246	73·9	76·5	75·2	5·5	5·2	5·4	0·864	150	15th	12	3	3	1	–	2	4	3	5	9	4	7	10	12	6	4
May,	30·042	54·9	51·9	53·4	45·7	61·5	39·1	12th	66·7	31st	4·5	3·3	3·9	312	305	308	72·5	78·6	75·6	3·5	3·1	3·3	1·204	250	27th	9	–	2	2	15	4	1	8	17	17	4	1	7	3	3	4
June,	29·979	57·2	55·0	56·1	50·1	63·9	42·8	18th	71·5	28th	5·1	3·8	4·5	328	330	329	70·4	76·6	73·5	6·7	5·1	5·9	1·628	·712	22nd	13	–	–	–	3	7	2	6	5	10	4	6	6	9	13	2
2nd Quarter	29·915	55·3	51·2	52·3	45·7	60·3	–	–	–	–	4·5	3·5	4·0	295	293	294	72·3	77·2	74·8	5·2	4·5	4·9	3·696	–	–	34	3	5	3	18	13	7	14	27	36	12	14	23	24	22	10
July,	29·975	62·9	61·7	62·3	56·8	70·1	49·9	7th	81·3	17th	4·1	3·2	3·7	441	448	445	77·4	81·6	79·5	7·0	6·5	6·8	2·080	747	1st	13	–	–	3	1	10	–	6	12	10	5	2	3	9	13	2
August,	956	59·6	58·0	58·8	53·4	67·5	44·2	28th	76·9	8th	3·6	2·6	3·1	402	404	403	79·1	83·9	81·5	5·9	5·7	5·8	2·952	892	10th	13	–	–	–	5	10	2	1	7	5	2	5	11	15	14	2
September,	29·762	57·3	55·9	56·6	52·2	63·1	43·3	1st	70·7	8th	2·4	2·0	2·2	400	388	394	85·5	86·9	86·2	6·7	6·0	6·4	3·685	825	16th	13	–	–	–	1	9	5	1	6	6	11	13	10	7	5	1
3rd Quarter,	29·898	50·9	58·5	59·2	54·1	66·9	–	–	–	–	3·4	2·8	3·0	414	413	414	80·7	84·1	82·4	6·5	6·1	6·3	8·718	–	–	44	–	–	3	8	29	7	8	25	21	18	20	24	31	32	5
October,	29·622	49·2	48·1	48·7	44·1	55·4	35·7	22nd	61·3	10th 28th	1·9	2·0	2·0	307	289	298	87·4	86·1	86·8	6·3	4·5	5·4	2·336	572	29th	21	–	–	–	6	7	2	1	1	5	2	4	14	19	11	5
November,	30·104	43·8	44·1	44·0	40·8	49·0	28·3	17th	56·7	10th	1·7	1·7	1·7	253	253	253	87·5	87·2	87·4	5·5	7·1	6·3	3·620	2·037	11th	11	3	3	–	4	15	4	–	6	4	4	2	6	26	7	3
December,	29·549	39·3	39·9	39·9	36·0	44·9	24·0	21st	55·9	28th	1·6	1·7	1·7	215	215	215	86·8	86·1	86·5	6·0	5·9	6·0	1·989	619	7th	23	5	6	–	3	9	9	2	6	1	1	5	11	27	7	2
4th Quarter,	29·825	44·3	44·0	44·2	40·3	49·8	–	–	–	–	1·7	1·8	1·8	258	252	255	87·3	86·5	86·9	6·3	5·8	6·1	8·095	–	–	55	8	9	–	13	31	12	3	13	10	7	11	33	72	25	10
Annual Means and Totals	in. 29·883	49·3	48·5	48·9	44·1	55·7	–	–	–	–	2·9	2·5	2·7	293	292	293	% 81·1	% 82·6	% 82·0	6·2	5·6	5·9	in. 26·075	–	–	179	30	29	6	45	104	37	37	83	82	59	57	98	180	106	28

NOTE.—The mean pressures shown in the above Table have been given corrected for instrumental error and reduced to 32° Fahrenheit, but not reduced to mean sea level. If it be desired for any purpose to reduce them to the normal, the approximate correction for the purpose (varying within slight limits with the pressure and the temperature) is + ·058.

Printed image digitised by the University of Southampton Library Digitisation Unit

TABLE showing the Monthly and Yearly Rainfall at Dublin during the Twenty-one Years 1881 to 1901, inclusive; with the Means for the Twenty Years 1881 to 1900.

YEAR	January	February	March	April	May	June	July	August	September	October	November	December	Yearly Rainfall
	Inches	Inches	Inches	Inches	Inches	Inches	Inches	Inches	Inches	Inches	Inches	Inches	Inches
1881,	1·369	2·879	1·865	1·329	1·532	2·666	1·863	4·739	1·599	3·470	2·173	1·529	27·033
1882,	1·476	1·862	2·260	3·526	1·533	2·394	3·722	1·872	2·619	2·804	3·844	3·782	31·184
1883,	2·679	3·752	1·056	2·207	2·023	1·932	2·222	3·307	3·637	2·205	3·074	1·257	29·351
1884,	2·355	3·518	1·853	1·532	1·358	1·248	2·350	·777	1·214	·834	1·412	2·008	20·467
1885,	1·617	2·812	1·530	2·911	2·532	1·506	1·154	3·050	2·862	3·500	2·396	·742	26·614
1886,	3·244	1·951	2·065	1·524	5·472	1·293	1·722	1·503	2·471	5·163	2·180	3·348	32·966
1887	1·816	·541	1·485	1·765	·882	·252	1·194	1·520	1·513	1·898	3·012	1·223	16·601
1888,	1·247	1·097	3·753	1·993	·978	3·045	3·881	1·270	·728	1·227	† 6·549	2·911	28·679
1889,	2·213	2·449	1·076	2·607	2·131	·100	2·570	5·747	1·043	4·853	·929	1·554	27·272
1890,	2·975	·802	3·693	1·575	2·436	1·930	2·174	2·799	2·469	·639	‡ 4·212	1·656	27·892
1891,	·672	* ·042	·936	1·553	2·792	2·753	2·167	4·953	2·132	3·590	2·911	3·299	27·820
1892,	1·698	2·119	·991	1·114	4·177	1·871	1·952	3·557	2·631	2·535	2·404	·795	25·514
1893,	2·299	2·669	·288	1·046	1·666	1·716	2·042	2·713	·729	1·033	1·870	2·452	20·493
1894,	2·838	1·903	1·287	3·123	3·558	1·652	3·772	3·726	·442	3·967	1·483	1·511	29·261
1895,	5·711	·625	2·748	1·149	·177	1·872	4·503	3·548	·543	2·840	3·582	3·944	31·242
1896,	·720	·566	3·310	·853	·190	1·883	5·474	1·136	5·073	2·515	·664	4·165	26·901
1897,	2·694	1·395	2·989	2·485	1·136	3·257	1·650	3·768	2·583	2·110	3·422	1·841	29·344
1898,	1·786	1·743	1·041	2·666	3·332	1·547	·945	3·456	1·452	3·579	4·435	1·066	27·048
1899,	2·483	2·168	·911	1·995	2·095	1·643	3·121	§ 3·784	2·746	1·533	1·964	3·287	27·737
1900,	2·579	3·156	·963	1·804	1·919	3·169	4·519	5·871	·914	3·469	4·873	1·602	34·538
Means,	2·221	1·919	1·606	1·914	2·096	1·876	2·651	3·156	1·970	2·713	2·845	2·211	27·378
1901,	2·672	1·200	1·784	·864	1·204	1·625	2·060	2·952	3·686	2·896	3·620	1·939	26·075

* February, 1891, was the *driest* month of the twenty one years
‡ November, 1890, was the *wettest* month of the twenty-one years.
† November, 1888, was the month of the heaviest rainfall
§ Heaviest rainfall in 24 hours=2·227 inches, on August 5th, 1899.

TABLE showing the Monthly and Yearly Number of Rainy Days* at Dublin during the Twenty-one Years 1881 to 1901, inclusive; with the Means for the Twenty Years 1881 to 1900.

YEAR	January	February	March	April	May	June	July	August	September	October	November	December	Total Rainy Days
1881,	14	18	17	13	15	21	15	21	12	18	18	16	198
1882,	17	16	17	20	16	25	25	11	15	20	24	21	227
1883,	20	17	12	10	13	18	22	14	14	16	19	13	188
1884,	18	20	17	11	16	10	25	8	14	14	14	20	187
1885,	23	19	13	16	23	8	10	14	23	22	17	10	198
1886,	26	15	19	15	21	15	18	13	15	24	18	21	220
1887,	16	11	15	10	10	5	13	16	16	11	18	19	160
1888,	9	14	18	17	11	18	22	12	10	16	§ 26	17	190
1889,	16	20	17	21	17	6	15	22	13	22	9	15	193
1890,	21	7	17	14	17	18	24	19	14	11	‡ 27	11	200
1891,	14	† 2	16	14	17	14	15	25	18	13	15	21	184
1892,	20	19	9	13	19	17	12	22	19	17	19	10	196
1893,	19	22	8	7	10	12	14	16	14	16	17	19	174
1894,	23	16	14	20	17	19	21	18	8	20	15	18	209
1895,	24	9	19	13	3	12	16	27	7	16	21	27	194
1896,	14	10	23	16	7	14	18	18	23	22	9	20	194
1897,	17	16	24	22	14	20	12	24	16	14	14	18	211
1898,	14	18	16	16	20	14	8	18	13	19	17	21	194
1899,	24	15	12	20	16	8	12	10	21	11	13	24	186
1900,	27	23	13	16	13	22	15	17	10	21	19	20	216
Means,	18·8	15·4	15·8	15·2	14·8	14·6	16·6	17·2	14·8	17·1	17·5	18·0	196·0
1901,	17	12	17	12	9	13	15	15	18	21	11	23	179

* *I.e.* days on which ·01 inch or upwards of rain fell within the twenty four hours
‡ *Wettest* month of the twenty one years. Rainfall=4·212 inches.
† *Driest* month of the twenty one years. Rainfall=·042 inch.
§ Month of the heaviest rainfall=6·549 inches.

Printed image digitised by the University of Southampton Library Digitisation Unit

TABLE showing the Temperature of the Air in Dublin in the Twenty-one Years 1881-1901, and the Average Temperature for the Twenty Years 1881 to 1900, inclusive, as recorded by SIR JOHN W. MOORE, M.D.

YEAR	January	February	March	April	May	June	July	August	September	October	November	December	Year
	°	°	°	°	°	°	°	°	°	°	°	°	°
1881,	32·4	39·8	42·3	44·7	52·3	55·3	59·9	56·0	53·6	47·2	49·4	39·8	47·7
1882,	43·3	45·4	45·9	46·0	52·0	54·7	58·5	58·2	52·0	49·3	42·7	37·4	48·9
1883,	42·4	42·8	38·0	45·5	50·6	55·3	56·9	58·3	54·5	49·0	43·5	41·8	48·2
1884,	44·5	43·4	44·5	45·3	51·3	56·6	59·7	60·3	56·9	49·2	43·0	40·8	49·6
1885,	40·6	42·7	40·7	45·6	47·4	54·8	59·6	55·5	53·2	44·6	45·1	41·2	47·6
1886,	37·1	38·9	40·5	45·1	49·3	56·3	59·9	59·3	55·1	51·2	45·7	37·0	47·9
1887,	40·7	41·0	40·3	43·9	50·6	60·9	62·4	59·0	53·0	46·5	41·8	39·1	48·3
1888,	41·3	37·9	38·9	44·7	51·2	55·1	56·3	57·0	53·4	48·1	46·8	42·7	47·8
1889,	41·6	39·4	43·0	45·2	53·4	58·2	57·4	57·5	54·8	47·2	45·6	42·9	48·9
1890,	44·7	41·5	44·9	47·0	52·8	57·6	57·7	56·9	59·3	51·5	44·8	39·3	49·8
1891,	40·2	44·7	41·5	45·4	49·2	58·6	58·6	57·8	57·3	49·3	43·4	43·2	49·1
1892,	38·9	41·3	38·9	45·8	53·3	56·1	57·3	59·6	54·2	44·6	46·9	39·7	48·1
1893,	41·0	42·7	47·9	51·1	56·3	59·4	61·1	62·6	55·5	49·8	43·6	43·7	51·2
1894,	41·2	44·0	45·1	49·6	48·8	56·5	59·8	57·6	53·5	49·5	47·8	44·0	49·9
1895,	35·6	34·2	43·9	47·8	53·6	58·6	58·7	59·7	58·7	46·0	47·0	41·8	48·8
1896,	44·4	45·2	45·9	50·5	54·7	60·9	60·4	57·9	55·5	44·8	43·2	41·6	50·4
1897,	38·3	46·0	45·1	45·6	50·5	58·2	60·6	60·4	54·2	52·1	48·6	45·1	50·4
1898,	47·9	42·9	42·5	49·4	50·8	57·5	60·6	61·0	59·8	52·7	46·2	47·7	51·6
1899,	42·9	44·0	44·9	48·3	51·4	60·8	61·8	63·0	55·9	49·3	50·7	42·1	51·3
1900,	43·0	37·9	40·6	49·8	52·1	58·4	62·9	59·1	57·2	50·2	45·6	47·2	50·3
	°	°	°	°	°	°	°	°	°	°	°	°	°
Average,	41·1	41·9	42·8	46·3	51·6	57·5	59·5	58·8	55·4	48·6	45·6	41·9	49·3
1901,	42·1	39·2	41·7	48·2	53·1	56·4	63·0	60·0	57·4	49·6	44·9	40·6	49·7

Pnnted image digitised by the University of Southampton Library Digitisation Unit

INDEX TO SUPERINTENDENT REGISTRARS' DISTRICTS.

[The following Index furnishes a reference to the *Number* or *Numbers* of each Superintendent Registrar's District in the Tables of Abstracts contained in the Report, in which the numbers run consecutively from 1 to 216.] *

A.

Abbeyleix, 43
Antrim, 123
Ardee, 32, 35
Armagh, 131
Athlone, 46, 206
Athy, 11, 44

B.

Bailieborough, 137
Ballina, 198
Ballinasloe, 183, 207
Ballinrobe, 199
Ballycastle, 124
Ballymahon, 29, 40
Ballymena, 125
Ballymoney, 126
Ballyshannon, 144, 162, 193
Ballyvaghan, 63
Bairnthery, 4
Baltinglass, 1, 12, 58
Banbridge, 132, 154
Bandon, 72
Bantry, 73
Bawnboy, 138, 194
Belfast, 127, 136, 155
Belmullet, 200
Birr, 24, 104
Borrisokane, 105
Boyle, 208, 213

C

Caherciveen, 90
Callan, 16, 109
Carlow, 2, 45
Carrickmacross, 171
Carrick-on-Shannon, 195, 209
Carrick on Suir, 17, 110, 116
Cashel, 111
Castlebar, 201
Castleblayney, 133, 172
Castlecomer, 18
Castlederg, 176
Castlereagh, 210
Castletown, 74
Cavan, 139
Celbridge, 5, 13
Claremorris, 202
Clifden, 184
Clogheen, 112
Clogher, 177
Clonakilty, 75
Clones, 163, 173
Clonmel, 113, 117
Coleraine, 167
Cookstown, 178
Cootehill, 140, 174
Cork, 76
Carrolin, 64
Croom, 96

D

Dalvin, 50
Dingle, 91
Donegal, 145
Downpatrick, 156
Drogheda, 33, 36
Dromore West 214
Dublin, North, 6, 9
Dublin South, 7, 10
Dundalk, 34
Dunfanaghy, 146
Dungannon, 179
Dungarvan 118
Dunmanway, 77
Dunshaughlin, 37

E.

Edenderry, 14, 25, 38
Ennis, 65
Enniscorthy, 54
Enniskillen, 141 164
Ennistimon, 66

F.

Fermoy, 78

G

Galway, 185
Glennamaddy, 186
Glenties, 147
Gorey, 55
Gort 187
Granard, 30, 51, 142

I

Inishowen, 148
Irvinestown, 165, 180

K

Kanturk, 79
Kells, 39
Kenmare, 92
Kilkeel, 157
Kilkenny, 19
Killadysart, 67
Killala, 203
Killarney, 93
Kilmacthomas, 119
Kilmallock, 80, 97
Kilrush, 68
Kinsale, 81

L

Larne, 128
Letterkenny, 149
Limavady, 168
Limerick, 69, 98
Lisburn, 129, 158
Liamore, 120
Lisnaskea, 166
Listowel, 94, 99
Londonderry, 150, 169
Longford, 31
Loughrea, 188
Lurgan, 130, 134, 159

M.

Macroom, 82
Magherafelt, 170
Mallow, 83
Manorhamilton, 196
Middleton, 84
Milford, 151
Millstreet, 85
Mitchelstown, 86, 100
Mohill, 197
Monaghan, 175
Mountballaw, 152
Mountmellick, 26, 46
Mullingar, 52

N

Nass, 15, 59
Navan, 40
Nenagh, 106
Newcastle, 101
New Ross, 3, 20, 56
Newry, 135, 160
Newtownards, 161

O

Oldcastle, 41, 143
Omagh, 181
Oughterard, 190

P

Portumna, 191

R

Rathdown, 8 60
Rathdrum, 61
Rathkeale, 102
Roscommon, 211
Roscrea, 27, 47, 107

S

Scarriff, 70
Shillelagh, 62
Skibbereen, 87
Skull, 88
Sligo, 215
Strabane, 152, 182
Stranorlar, 153
Strokestown, 212
Swineford, 204

T.

Thomastown, 21
Thurles, 108
Tipperary, 103, 114
Tubercurry, 216
Tralee, 95
Trim, 42
Tuam, 192
Tulla, 71
Tullamore, 28, 53

U

Urlingford, 22, 115

W

Waterford, 23, 121
Westport, 205
Wexford, 57

Y

Youghal, 89, 122

* Thus, the number of Marriages in the Abbeyleix Superintendent Registrar's District may at once be ascertained by referring in the "*Abstract of Marriages*" to the Superintendent Registrar's District, numbered 41 (see page 23); and in like manner the number of Births and Deaths, of Deaths at different ages, &c., will be found by referring to the same Superintendent Registrar's District Number in the appropriate Tables.

INDEX TO REGISTRARS' DISTRICTS.

[The Number or Numbers against each Registrar's District in the Third Column refers to the page in which the Total Births, Illegitimate Births, Deaths, &c., in the District during the year are given.]

Registrars' Districts	Superintendent Registrars' Districts	Page
A.		
Abbey,	Tuam,	71
Abbeyfeale,	Newcastle,	61
Abbeyleix,	Abbeyleix,	54
Abbeyshrule,	Ballymahon,	63
Achill,	Westport,	72
Aclare,	Tobercurry,	73
Adare,	Croom,	60
Aghada,	Middleton,	59
Aghadowey,	Coleraine,	67
Aghalee,	Lurgan,	63
Ahascragh,	Ballinasloe,	70
Aheghill,	Ballymena,	63
Annacaul,	Dingle,	59
Annacarriga,	Scarriff	57
Annacotty,	Limerick,	60
Annahilt,	Lisburn,	66
Annamoe,	Rathdrum,	56
Antrim,	Antrim,	63
Ardagh,	Newcastle,	61
Ardara,	Glenties,	65
Ardee,	Ardee,	53
Ardfert,	Tralee,	60
Ardfinnan,	Clogheen,	62
Ardmore,	Youghal,	62
Ardrahan,	Gort,	70
Arklow,	Rathdrom,	56
Armagh,	Armagh,	63
Arran (see "Galway No. 3")		

Registrars' Districts	Superintendent Registrars' Districts	Page
Articlave,	Coleraine,	67
Arvagh,	Cavan,	64
Askeaton,	Rathkeale,	61
Athboy,	Trim,	54
Athenry,	Loughrea,	70
Athlacca,	Roscommon,	73
Athlone, No. 1	Athlone,	55
" No. 2	"	72
Athy,	Athy,	51
Aughnacloy,	Clogher,	69
Aughrim,	Carrick on Shannon	72
Aughrim,	Rathdrum,	56
B.		
Bagenalstown,	Carlow,	50
Baileborough	Bailieborough,	64
Balbriggan,	Balrothery,	50
Balla,	Castlebar,	72
Ballaghaderreen,	Castlereagh,	73
Ballina,	Urlingford,	52
Ballinkmoyler and Newtown,	Carlow,	54
Ballina,	Ballina	71
Ballinakill,	Abbeyleix,	54
Ballinalas,	Granard,	53
Ballinameen,	Boyle,	72
Ballinamore,	Bawnboy,	71
Ballinasloe,	Ballinasloe,	70

Registrars' Districts	Superintendent Registrars' Districts	Page
Ballincollig,	Cork,	58
Ballinadine,	Claremorris,	72
Ballincen,	Dunmanway,	58
Ballingarry,	Callan,	61
Ballinrobe,	Ballinrobe,	71
Ballintia,	Ballyshannon,	65
Ballybay,	Castleblayney,	68
Ballybogan,	Edenderry,	54
Ballybot,	Newry,	64
Ballybunion,	Listowel,	60
Ballycarry,	Larne,	63
Ballycastle	Ballycastle,	63
Ballycastle,	Killala,	72
Ballycloghan	Mallow,	53
Ballycomall,	Bawnboy,	64
Ballyoroy,	Westport,	72
Ballydaff,	Liamore,	62
Ballydoff,	Listowel,	60
Ballyfarlan, No. 1,	Boyle,	72
" No. 2,	"	73
Ballyfisard,	Kinsale	58
Ballygarvan,	Cork,	58
Ballygawley	Clogher,	69
Ballyhaise,	Cavan,	64
Ballyhaunis,	Castlemorris,	72
Ballyhooly,	Fermoy	58
Ballyhorgan,	Listowel	60
Ballyjamesduff,	Oldcastle	65

Printed image digitised by the University of Southampton Library Digitisation Unit

Registrars' Districts	Superintendent Registrars' Districts	Page
Ballykelly,	Limavady,	68
Ballylesgue,	Boscommon,	73
Ballylesson,	Lisburn,	66
Ballyloughford,	Listowel,	60
Ballylynan,	Athy,	54
Ballymacarbry,	Clonmel,	62
Ballymagran (see "Caledon and Ballymagran.")	Ballymahon,	53
Ballymahon,	Kinsale,	58
Ballymartle,	Ballymena,	63
Ballymena,	Ballymoney,	63
Ballymoney,	Ballymahon	55
Ballynacore,	Sligo,	73
Ballymote,	Killadysert,	57
Ballynacally	Mullingar,	55
Ballynascarragy,	Downpatrick,	66
Ballynashanch,	Fermoy,	58
Ballynoe,	Lerne,	63
Ballynure,	Castlecomer,	51
Ballyragget,	Abbeyleix,	54
Ballyroan,	Ballyshannon,	65
Ballyshannon,	Ballyvaghan,	56
Ballyvaghan,	Banbridge,	66
Bellyward,	Baltinglass,	56
Baltinglass, No 1		51
" No. 2	"	52
Banagher,	Birr	66
Banbridge,	Banbridge,	57
Bandon,	Bandon,	71
Bangor,	Belmullet,	67
Bangor,	Newtownards	56
Bannow,	Wexford,	62
Bansha,	Tipperary,	57
Bantry,	Bantry,	53
Barronstown	Dundalk,	
Belfast, Rural, No 1	Belfast,	63
" " No 2		
" " No 3		
" " No. 4		
Belfast, Urban, No 1	"	64
" " No 2		
" " No 3		
" " No 4		
" " No 5		
" " No 6		
" " No 7		
" " No 8		
" " No 9		
" " No 10		
" " No 11		
" " No 12		
" " No 13		
" " No 14		
Bellaghy,	Magherafelt,	68
Bellananagh,	Cavan,	64
Bellarena,	Limavady,	68
Belleek,	Ballyshannon,	67
Belturbet,	Cavan,	64
Benburb,	Dungannon	69
Binghamstown	Belmullet,	71
Birr,	Birr,	52
Blackrock & Stillorgan, No 1,	Rathdown,	50
" No 2,		
Blackwatertown,	Armagh,	63
Blanchardstown and Castleknock,	Dublin, North,	50 51
Blarney,	Cork,	58
Blessington, No. 1,	Naas,	56
" No. 2,	"	51
Boherboy,	Kanturk,	58
Borris,	Carlow,	50
Borris in Ossory,	Roscrea,	54
Borrisokane	Borrisokane,	61
Borrisoleigh,	Thurles,	61
Bourney,	Roscrea,	61
Boyle No 1,	Boyle,	72
" No 2,	"	73
Bragan,	Monaghan,	68
Bray, No. 1,	Rathdown,	56
" No 2,	"	50
Brideswell,	Attione,	72
Bridgetown,	Limerick	57
Bridgetown,	Wexford,	56
Broadford,	Newcastle,	61
Broadway,	Wexford,	58
Brookeborough,	Lisnaskea,	67
Brosna, No 1,	Tralee,	60
" No 2,		
Broughshane,	Ballymena,	63
Bruff,	Kilmallock,	60
Bruree,	Kilmallock,	60
Bryansford,	Kilkeel,	66
Bullaun,	Loughrea,	70
Bancraana,	Inishowen,	65
Bundorragha,	Westport,	72
Bunmahon,	Kilmacthomas,	62
Burt,	Londonderry,	66
Bushmills,	Ballymoney,	63
Buttevant,	Mallow,	59
C		
Caher,	Cahersiveen,	59
Caher,	Clogheen,	62
Cahersonlish,	Limerick,	60
Caledon and Ballymagran,	Dungannon,	69
Callan,	Callan,	61

Registrars' Districts	Superintendent Registrars' Districts	Page
Camolin,	Gorey,	55
Cannaway,	Macroom,	58
Cappagh,	Tipperary,	62
Cappoghduff,	Ballinrobe,	71
Cappoquin,	Lismore,	62
Carbury,	Edendorry,	51
Carlingford,	Dundalk,	53
Carlow, No 1,	Carlow,	50
" No 2,	"	54
Carndonagh	Inishowen,	65
Carney, No 1,	Sligo,	73
" No. 2,		
Carragh (see "Naas and Carragh.")		
Carrick,	Glenties,	65
Carrickbeg,	Carrick on Suir,	62
Carrickbyrne,	New Ross,	55
Carrickfergus,	Larne,	63
Carrickmacross,	Carrickmacross,	68
Carrick on Suir,	Carrick on Suir,	61
Carrigaholt,	Kilrush,	57
Carrigaline, No 1,	Cork,	58
" No 2,		
Carrigaline,	Kinsale,	58
Carrigallen,	Mohill,	71
Carrigansvar,	Cork,	58
Cashel,	Cashel,	61
Castlebar, No 1,	Castlebar,	72
" No 2,		
Castlebellingham,	Ardee,	53
Castleblayney,	Castleblayney,	62
Castlecomer,	Castlecomer,	51
Castleconor,	Dromore West,	73
Castlederg,	Castlederg,	69
Castledermot,	Athy,	54
Castlefinn	Strabane,	66
Castlegregory,	Dingle,	59
Castleisland,	Tralee,	60
Castleknock (see "Blanchardstown and Castleknock.")		
Castlemaine,	Tralee,	60
Castlemartyr,	Middleton,	59
Castleplunket,	Castlereagh,	73
Castlepollard,	Delvin,	55
Castlequarter,	Bellymoney,	63
Castlereagh, No 1,	Belfast	66
" No 2,		
Castlereagh,	Castlereagh,	73
Castleshane,	Monaghan,	68
Castletown,	Abbeyleix,	54
Castletown,	Castletown,	57
Castletown,	Groom,	60
Castletown,	Navan,	54
Castletown Geoghegan,	Mullingar,	55
Cavan,	Cavan,	64
Celbridge,	Celbridge,	51
Charleville,	Kilmallock,	58
Church Hill,	Ballyshannon,	67
Church Hill,	Letterkenny,	65
Clane and Timahoe	Naas,	51
Clare,	Tullamore,	52
Claremorris,	Claremorris,	72
Clarina,	Limerick,	60
Clashmore,	Youghal,	62
Claudy,	Londonderry,	68
Clifden,	Clifden,	70
Clogh,	Ballymena,	63
Cloghan,	Strandorlar,	66
Clogheen,	Clogheen,	62
Clogher,	Clogher,	69
Clonbordan,	Borrisokane,	61
Clonakilty,	Clonakilty,	57
Clonaslee,	Mountmellick,	54
Clonavaddy,	Dungannon,	69
Clonbrock,	Mountbellew,	70
Clondalkin,	Dublin South,	50
Clonegall,	Carlow,	50
Clonelly	Irvinestown,	67
Clones,	Clones,	65
Clonmany,	Inishowen,	65
Clonmel	Clonmel,	62
Clonmellon,	Delvin	55
Clonmoyle,	Macroom,	58
Clonroche,	Enniscorthy,	55
Clontarf & Howth No 1,	Dublin, North,	50 51
" No 2,	"	50
Clonygowan, No 1,	Mountmellick,	54
" No 2,	"	52
Clonsbur, No 1	Gaghterard,	70
" No 2		
Clough,	Downpatrick,	66
Cloyne,	Middleton,	59
Coagh,	Cookstown,	69
Coal Island,	Dungannon,	69
Coleraine,	Coleraine,	67
Collon, No 1,	Ardee,	53
" No. 2,		
Colloney,	Sligo,	73
Comber,	Newtownards,	67
Coag,	Ballinrobe,	71
Connor,	Antrim,	63
Cookstown,	Cookstown,	69
Coolacasey,	Limerick,	57
Coolaney,	Tobercurry,	73
Coolattin,	Shillelagh,	56
Coolo,	Granard,	55
Coolgreany,	Gorey,	55
Coolmountain,	Dunmanway,	58
Coolock & Drumcondra, No 1,	Dublin, North,	50, 51
" No 2,	"	50
Coolrain,	Mountmellick,	54
Coom,	Killarney,	60
Cootehill,	Cootehill,	65

Registrars' Districts	Superintendent Registrars' Districts	Page
Cork Urban, No 1,	Cork,	58
" No. 2,		
" No 3,		
" No 4,		
" No 5,		
" No 6,		
" No. 7,		
Cork Rural, No 1,		
" No 2,		
Corrofin,	Corrofin,	58
Courceys,	Kinsale,	58
Craggaknock,	Kilrush,	57
Creagh,	Ballinasloe,	72
Crosgh,	Ballycastle,	63
Croom,	Croom,	60
Crossabeg,	Wexford,	56
Crosskeel,	Oldcastle,	54
Crossgar,	Banbridge,	66
Crossmaglen, No 1,	Castleblayney,	64
" No 2,	"	58
Crossmolina,	Ballina,	71
Crossroads,	Dunfanaghy,	65
Crumlin,	Antrim,	63
Crumlin,	Dublin, South,	50
Crusheen,	Ennis,	56
Cullen,	Millstreet,	59
Cushendall,	Ballycastle,	63
D.		
Darrynane,	Cahersiveen,	59
Dawsongrove,	Cootehill,	65
Delgany,	Rathdown,	56
Delvin,	Delvin,	55
Derrylin,	Lisnaskea,	67
Dervock,	Ballymoney,	63
Dingle,	Dingle,	59
Dirraw,	Ballymaney,	63
Doagh,	Antrim,	63
Donaghadee,	Newtownards,	67
Donaghmore,	Newry,	67
Donaghmoyne,	Carrickmacross,	68
Donegal,	Donegal,	65
Doneraile,	Mallow,	59
Donnybrook,	Dublin, South,	50
Doochary,	Glenties,	65
Douglas,	Cork,	58
Downpatrick,	Downpatrick,	66
Draperstown,	Magherafelt,	68
Drapsey,	Cork,	58
Drogheda, No 1,	Drogheda,	53
" No 2,		
" No 3,		
Dromdalesgae,	Skibbereen,	59
Dromiskin,	Dundalk,	53
Dromore,	Banbridge,	66
Dromore,	Omagh	69
Drum, No 1,	Cootehill,	65
" No 2,	"	65
Drumahaire,	Manorhamilton,	71
Drumbeg,	Lisburn,	66
Drumcondra (see "Coolock and Drumcondra.")		
Drumcondra	Ardee	53
Drumkeeran,	Manorhamilton,	71
Drumlish,	Longford,	53
Drumquin,	Castlederg,	69
Drumquin,	Omagh,	69
Drumshanbo,	Carrick on Shannon,	71
Dublin —North City, No 1, E	Dublin, North,	51
" No. 1, W		
" No 2,		
" No. 3,		
Dublin —South City, No 1,	Dublin, South,	51
" No 2		
" No 3,		
" No 4,		
Dulcek,	Drogheda,	53
Dunaoyne,	Dunshaughlin,	53
Dundalk,	Dundalk,	53
Dundrum & Glencullen, No 1,	Rathdown,	50
" No 2,		
Dunfanaghy,	Dunfanaghy,	65
Dungannon,	Dungannon,	69
Dunganstown,	Rathdrum,	56
Dungarvan,	Dungarvan,	62
Dungiven,	Limavady,	68
Dunglow, No 1,	Glenties,	65
" No 2,		
Dunkineely,	Donegal,	65
Dunlavin,	Baltinglass,	56
Dunlicer,	Ardee,	53
Dunmanway,	Dunmanway,	58
Dunmore,	Glennamaddy,	70
Dunmore,	Tuam,	71
Dunmore,	Lisburn,	63
Dunmurry,	Strabane,	69
Dunnamanagh,	Abbeyleix,	54
Durrow,	Bantry,	57
Durrus & Kilcrohane,	New Ross,	52
Dyserttenon, No 1		55
" No 2	"	
E.		
Easky,	Dromore West,	73
Edenderry,	Edenderry	52
Ederney,	Irvinestown,	67
Eglinton,	Londonderry,	68
Elphin,	Strokestown,	73
Ely,	Enniskillen,	67

Printed image digitised by the University of Southampton Library Digitisation Unit

Registrars' Districts	Superintendent Registrars' Districts	Page
Emlagh,	Cahersiveen,	59
Emly,	Tipperary,	62
Emo,	Mountmellick,	54
Ennis, No. 1, " No. 2,	Ennis,	56
Enniscorthy,	Enniscorthy,	55
Enniskillen,	Enniskillen,	67
Ennistimon,	Ennistimon,	57
Eyrecourt,	Portumna,	70

F.

Registrars' Districts	Superintendent Registrars' Districts	Page
Fanad,	Milford,	66
Feakle,	Scariff,	57
Feenagh,	Newcastle,	61
Feeny,	Limavady,	68
Fennagh & Myshall,	Carlow,	50
Ferbane,	Birr	52
Fermoy,	Fermoy,	58
Ferns,	Enniscorthy,	55
Fethard,	Cashel,	61
Fethard, No. 1, " No. 2,	New Ross,	55
Finglas & Glasnevin,	Dublin, North,	50, 51
Finnea, No. 1,	Granard,	53
" No. 2,	"	65
Fintona,	Omagh,	69
Fivemiletown,	Clogher,	69
Florencecourt,	Enniskillen,	67
Fontstown,	Athy,	51
Forkill,	Newry,	64
Foxford,	Swineford,	72
Frankford,	Birr	52
Frenchpark,	Castlereagh,	73
Freshford,	Kilkenny,	52

G.

Registrars' Districts	Superintendent Registrars' Districts	Page
Galbally,	Mitchelstown,	61
Galgorm,	Ballymena,	63
Galway, No. 1, " No. 2, " No. 3 (Arran)	Galway,	70
Garrasgibbon,	Carrick on Suir,	61
Garvagh,	Coleraine,	67
Glanbehy,	Cahersiveen,	59
Glaslough,	Monaghan,	68
Glasnevin (*see* "Finglas & Glasnevin")		
Glaslough,	Athlone,	55
Glenarm,	Larne,	63
Glenavy,	Lisburn,	63
Glencullen (*see* "Dundrum & Glencullen")		
Glengarriff,	Bantry,	57
Glenamaddy,	Glenamaddy,	70
Glenties,	Glenties,	65
Glenwhirry,	Ballymena,	63
Glin,	Listowel,	60
Glynn (*see* "Taghmon and Glynn")		
Golden,	Tipperary,	62
Golcon,	Skull,	59
Gorey,	Gorey,	55
Gort,	Gort,	70
Gortin,	Omagh,	69
Gowran,	Kilkenny,	52
Grangue,	Thomastown,	52
Granard,	Granard	53
Grean,	Tipperary	61
Grey Abbey,	Newtownards	67
Gurteen,	Boyle,	73
Gweedore,	Dunfanaghy,	65

H.

Registrars' Districts	Superintendent Registrars' Districts	Page
Headford,	Tuam,	71
Hillsborough,	Lisburn,	66
Hollymount,	Ballinrobe,	71
Holupatrick,	Balrothery,	50
Holycross,	Thurles,	61
Holywell, No. 1,	Enniskillen,	67
" No. 2,	"	65
Hospital,	Kilmallock,	60
Howth (*see* "Clontarf and Howth")		

I.

Registrars' Districts	Superintendent Registrars' Districts	Page
Inchigoelagh,	Macroom,	58
Inishannon,	Bandon,	57
Inishbofin,	Clifden,	70
Inistioge,	Thomastown,	52
Iunfield,	Trim	54
Irvinestown,	Irvinestown,	67
Islandeady,	Westport,	72

J

Registrars' Districts	Superintendent Registrars' Districts	Page
Jamestown,	Cark on Shannon,	71
Johnstown	Edenderry,	51

K.

Registrars' Districts	Superintendent Registrars' Districts	Page
Kanturk,	Kanturk,	58
Keadew,	Boyle,	73
Keady,	Armagh,	63
Keakill,	Bantry,	57
Kelle,	Kelle,	54
Kenmare,	Kenmare,	60
Kilbeggan,	Tullamore,	55
Kilbrittain,	Bandon,	57
Kilcatherine,	Castletown,	57
Kilcock,	Celbridge,	51
Kilcooly,	Urlingford,	62
Kilcrohane (*see* "Derrus & Kilcrohane")		
Kilcullen,	Naas,	51
Kildare,	Naas,	51
Kilderry,	Londonderry,	66
Kildorrery,	Mitchelstown,	59
Kilfinane,	Kilmallock,	60
Kilgarvan,	Kenmare,	60
Kilgobban,	Tralee	60
Kilkee,	Kilrush,	57
Kilkeel, No. 1, " No. 2,	Kilkeel,	66
Kilkelly,	Swineford,	72
Kilkenny, No. 1, " No. 2,	Kilkenny,	52
Kilkishen,	Tulla,	57
Killaan,	Ballinasloe,	70
Killala,	Killala,	72
Killann,	Enniscorthy,	55
Killanny,	Ennis,	56
Killarney, No. 1, " No. 2,	Killarney,	60
Killashee,	Longford,	53
Killea,	Londonderry,	66
Killeagh,	Youghal,	58
Killean,	Dunshaughlin,	53
Killenagh & Wolle,	Gorey,	55
Killenaule,	Cashel,	61
Killeroran,	Mountbellew,	70
Killeshandra,	Cavan,	64
Killeter,	Castlederg,	69
Killiney,	Rathdown,	50
Killorglin,	Killarney,	60
Killough,	Downpatrick,	66
Killoughy,	Tullamore,	52
Killucan,	Mullingar,	55
Kilkeera,	Glenties,	65
Kilrgordon,	Stranorlar,	66
Kilylegh,	Downpatrick,	66
Killyon,	Birr	52
Kilmacrenan and Milford,	Milford,	66
Kilmacthomas,	Kilmacthomas,	62
Kilmaganny,	Callan,	51
Kilmakevoge,	Waterford	52
Kilmallock,	Kilmallock,	30
Kilmeadan,	Waterford,	62
Kilmeage (*see* "Robertstown and Kilmeage")		
Kilmihil,	Kilrush,	57
Kilmood,	Newtownards	67
Kilmore,	Monaghan,	68
Kilnaleck,	Cavan,	64
Kilpatrick,	Cashel	61
Kilrea,	Coleraine,	67
Kilrush,	Kilrush	57
Kilsallaghan,	Balrothery,	50
Kilshannig,	Mallow	59
Kilsheelan, No. 1, " No. 2,	Clonmel,	62
Kilskear,	Kells,	54
Kiltamagh,	Swineford,	72
Kiltegan,	Baltinglass,	56
Kiltinan,	Clonmel	52
Kiltoom,	Athlone,	72
Kiltormer,	Ballinasloe,	70
Kilworth,	Fermoy,	58
Kingscourt,	Ballieborough	64
Kingstown, No. 1, " No. 2,	Rathdown	50
Kinlough,	Ballyshannon,	71
Kinnitty,	Birr	52
Kinsale,	Kinsale,	58
Kinvarra,	Gort,	70
Knockmadonna,	Lisburn,	63
Knocknalower,	Belmullet	71
Knocktopher	Thomastown,	52

L.

Registrars' Districts	Superintendent Registrars' Districts	Page
Labasheeda,	Killadysert	57
Laghy,	Donegal,	65
Larne,	Larne	63
Laurencetown,	Ballinasloe,	70
Leighlinbridge,	Carlow,	50
Letterkenny,	Letterkenny	65
Lettermore,	Oughterard	70
Liberties, Lower, " Upper,	Londonderry	66
Limavady,	Limavady,	68
Limerick, No. 1, " No. 2, " No. 3 Rural,	Limerick,	60
Lisbellaw	Enniskillen	67
Lisburn	Lisburn,	63
Lismore	Lismore	62
Lisnaskea,	Lisnaskea,	67
Listowel,	Listowel,	60
Littleton,	Thurles,	61
L'Derry, Urban No. 1, " " No. 2,	Londonderry,	68

Registrars' Districts	Superintendent Registrars' Districts	Page
Longford,	Longford,	53
Loughbrickland,	Banbridge,	63
Loughgall,	Armagh,	63
Loughrea,	Loughrea,	70
Louisburgh,	Westport,	72
Lowpark,	Swineford,	72
Lucan,	Celbridge,	50
Lurgan, No. 1, " No. 2,	Lurgan,	64
Lurganboy,	Manorhamilton,	71
Lusk,	Balrothery,	50

M

Registrars' Districts	Superintendent Registrars' Districts	Page
Macroom,	Macroom,	58
Maghera,	Magherafelt,	68
Magherafelt,	Magherafelt,	68
Maguiresbridge,	Lisnaskea,	67
Malahide,	Balrothery,	50
Malin,	Inishowen	65
Mallow,	Mallow,	59
Manorcunningham,	Letterkenny,	65
Manorhamilton,	Manorhamilton,	71
Markethill,	Armagh	63
Marlfield,	Clonmel,	62
Maryborough,	Mountmellick,	54
Maynooth,	Celbridge,	51
Mogh,	Newry,	64
Middleton, No. 1, " No. 2,	Middleton,	59
Milford,	Kanturk,	58
Milford (*see* "Kilmacrenan & Milford")		
Milltreet,	Milltreet,	59
Milltown,	Killarney,	60
Milltown,	Mullingar	55
Milltown Malbay,	Ennistimon,	57
Mitchelstown, No. 1, " No. 2,	Mitchelstown,	59
Monte,	Athlone,	55
Mohill,	Mohill,	71
Moira,	Lurgan	67
Molahiffe,	Killarney,	60
Monaghan,	Monaghan,	68
Monasterevin,	Athy,	51
Moneymore,	Magherafelt,	68
Moroe,	Limerick,	60
Mountbellew,	Mountbellew,	70
Mountcharles,	Donegal,	65
Mountmellick,	Mountmellick,	54
Mountnorris,	Newry,	64
Mountrath,	Mountmellick,	54
Mountshannon,	Scariff,	57
Moville,	Inishowen,	65
Moyoullen,	Galway,	70
Moynalty,	Kelle,	54
Moyne,	Thurles,	61
Mullaghglass,	Newry,	64
Mullinahone,	Callan,	61
Mullingar,	Mullingar	55
Multyfarnham,	Mullingar,	55
Murragh,	Bandon,	57
Myshall (*see* "Fennagh and Myshall")		

N.

Registrars' Districts	Superintendent Registrars' Districts	Page
Naas and Carragh,	Naas	51
Navan,	Navan,	54
Nenagh,	Nenagh,	61
Newbridge,	Naas	51
Newbridge,	Rathdrum,	56
Newcastle,	Newcastle,	61
Newcastle,	Rathdrum,	56
Newmarket	Ennis,	56
Newmarket,	Kanturk,	58
Newport,	Nenagh	61
Newport,	Westport,	72
New Ross,	New Ross	55
Newry, No. 1, " No. 2,	Newry,	67
Newtown (*see* "Ballinahamoyler and Newtown")		
Newtownards,	Newtownards,	67
Newtownbarry,	Enniscorthy,	55
Newtownbutler,	Clones,	67
Newtownmore, No. 1, " No. 2,	Bawnboy,	71
Newtownhamilton No. 1, " No. 2,	Castleblayney,	64
Newtownstewart,	Strabane,	69
Nobber,	Kelle,	54

O

Registrars' Districts	Superintendent Registrars' Districts	Page
Oldcastle	Oldcastle,	54
Old Ross,	New Ross,	55
Omagh, No. 1, " No. 2,	Omagh,	69
Oranmore,	Galway,	70
Oughterard	Oughterard,	70
Ballart,	Enniscorthy	55

P

Registrars' Districts	Superintendent Registrars' Districts	Page
Palmerstown,	Navan	54
Pallaskenry	Rathkeale,	60
Palmerston	Dublin South	50
Pettigoe	Donegal,	65
Philipstown	Tullamore,	52
Pilltown,	Carrick on Suir,	51

Printed image digitised by the University of Southampton Library Digitisation Unit

Registrars' Districts	Superintendent Registrars' Districts	Page
Plumb Bridge	Strabane,	69
Pomtspass,	Newry,	64
Pomeroy,	Cookstown,	69
Portadown,	Lurgan,	64
Portaferry,	Downpatrick,	66
Portglenone,	Ballymena,	63
Portlaw,	Carrick on Suir,	62
Portrue,	Newagh,	61
Portrush,	Ballymoney,	63
Portstewart,	Coleraine,	67
Portumna, No. 1,	Portumna,	70
" No. 2,		
Powerscourt,	Rathdown,	56
Q.		
Queenstown, No. 1	Cork,	58
" No. 2,		
Quin,	Tulla,	57
R		
Raferagh,	Carrickmacross,	63
Rahan,	Mallow,	59
Randalstown,	Antrim,	63
Raphoe,	Strabane,	66
Rathangan, No 1,	Edenderry,	51
" No. 2,	"	52
Rathcoole,	Celbridge,	50
Rathcormack,	Fermoy,	58
Rathdowney,	Abbeyleix,	54
Rathdrum,	Rathdrum,	56
Rathfarnham,	Dublin, South,	50
Rathfriland,	Newry,	67
Rathgormuck,	Carrick-on-Suir	62
Rathkeale, No. 1,	Rathkeale,	61
" No. 2,		
Rathmelton,	Milford,	66
Rathmines,	Dublin, South,	50
Rathmore,	Naas,	51
Rathmullan,	Milford,	66
Rathvilly,	Baltinglass,	50
Ratoath,	Dunshaughlin,	53
Ravensdale,	Dundalk,	53
Rhode,	Edenderry,	52
Rich Hill,	Armagh,	64
Ringville,	Dungarvan,	62
Rinn,	Mohill,	71
Rinvyle,	Clifden,	70
Riverstown,	Barr,	61
Riverstown,	Cork,	58
Riverstown,	Sligo	73
Roadford,	Enniskillen,	57
Robertstown and Kilmeage,	Naas,	51
Rosbey,	Strokestown,	73
Roscommon,	Roscommon,	73
Roscrea, No 1,	Roscrea,	61
" No. 2,	"	52
Rosgrill,	Milford,	66
Rosscarbery,	Clonakilty,	57
Rossies	Clones	67
Rosstrevor,	Kilkeel,	66
Roundstone, No. 1,	Clifden,	70
" No. 2,		
Rowan,	Mohill,	71
S.		
Saintfield,	Lisburn,	66
St. Mary's,	Clonmel,	62
St Mary's,	Drogheda,	53
St Mullin's,	New Ross,	60
Scotstown,	Monaghan,	68
Scrabby, No 1,	Granard,	65
" No 2,	"	53
Seskinan,	Dungarvan,	62
Shanagolden,	Rathkeale,	61
Shercock,	Ballieborough,	64
Shinrone,	Roscrea,	52
Silvermines,	Nenagh,	61
Sixmilecross,	Omagh,	69
Skibbereen,	Skibbereen,	59
Skreen,	Dromore West,	73
Skull,	Skull,	59
Sheveragh,	Macroom,	58
Sligo, No 1,	Sligo,	73
" No 2,		
Sneem,	Kenmare,	60
Spiddle,	Galway,	70
Stamullen,	Drogheda,	53
Stewartstown,	Cookstown,	69
Stillorgan (*see* "Blackrock & Stillorgan")		
Strabane,	Strabane,	69
Stradbally,	Athy	54
Stradone,	Cavan,	64
Strangford,	Downpatrick,	66
Stranorlar,	Stranorlar,	69
Street, No 1,	Granard,	55
" No 2,	"	53
Strokestown,	Strokestown,	73
Summerhill,	Trim,	54
Swanlinbar,	Bawnboy,	64
Swineford,	Swineford,	73
Swords,	Balrothery,	50
T.		
Tagkmon and Glynn	Wexford,	56
Tallaght,	Dublin, South,	50
Tallow,	Lismore,	62
Tanderagee,	Banbridge,	64
Tarbert,	Listowel,	60
Tartaraghan,	Lurgan,	64
Templeludigan,	New Ross,	55
Templemartin,	Bandon,	57
Templemore,	Thurles,	61
Templepatrick,	Antrim,	63
Tempo,	Enniskillen,	67
Termon,	Ballieborough,	64
Termonfeckin,	Drogheda,	53
Terryglass,	Borrisokane,	61
Thomastown,	Thomastown,	52
Thurles	Thurles,	61
Timahoe North (*see* "Clane and Timahoe Nth")		
Timoleague,	Clonakilty,	57
Tinahely,	Shillelagh,	56
Tipperary,	Tipperary,	63
Tiscoffin,	Kilkenny,	52
Tobercurry,	Tobercurry,	73
Toome,	Ballymena,	63
Toomyvara,	Nenagh,	61
Tory Island,	Dunfanaghy,	65
Tralee, No. 1,	Tralee,	60
" No. 2,		
Tramore,	Waterford,	62
Trillick,	Irvinestown,	69
Trim,	Trim,	54
Tuam, No 1,	Tuam,	71
" No 2,		
Tulla,	Tulla,	57
Tullagh,	Skibbereen,	59
Tullamain,	Cashel,	61
Tullamore,	Tullamore,	53
Tullaroan,	Kilkenny,	52
Tullow,	Carlow,	50
Tullyvin,	Cootehill,	68
Tuosist,	Kenmare,	60
Turloughmore,	Galway,	70
Tynan,	Armagh,	64
Tyrrellspass,	Mullingar,	55
U		
Ullid,	Waterford,	52
Union Hall,	Skibbereen,	59
Urlingford,	Urlingford,	52
V		
Valencia,	Cahersiveen,	59
Ventry,	Dingle,	59
Virginia,	Oldcastle,	65
W		
Walshtownmore, East,	Middleton,	59
Warrenstown,	Lurgan,	67
Warrenpoint,	Newry,	67
Waterfoot,	Larne,	63
Waterford Rural No 1	Waterford,	62
Waterford Rural No. 2,		
Waterford, Urban, No 1	Waterford,	62
Waterford, Urban, No 2,		
Waterside, Urban,	Londonderry,	68
" Rural,		
Wells (*see* "Killenagh and Wells")		
Westport,	Westport,	72
Wexford,	Wexford,	56
Whitechurch,	Cork,	58
Whitechurch,	Dungarvan,	62
Wicklow,	Rathdrum,	56
Williamstown,	Glennamaddy,	70
Woodford,	Longrea,	70
Woodstown,	Waterford,	62
Y		
Youghal	Youghal,	59

Printed for His Majesty's Stationery Office
By Cahill & Co., 35, 36 & 37 Great Strand Street, Dublin

Printed image digitised by the University of Southampton Library Digitisation Unit

DUBLIN CASTLE,

31*st July*, 1902.

SIR,

I have to acknowledge the receipt of your letter of the 30th instant, forwarding, for submission to His Excellency the Lord Lieutenant, the Thirty-eighth Annual Report of Marriages, Births, and Deaths registered in Ireland during the Year 1901.

I am, Sir,

Your obedient Servant,

D. HARREL.

The Registrar-General,

Charlemont House,

Rutland Square,

Dublin.

Pnnted image digitised by the University of Southampton Library Digitisation Unit

Printed image digitised by the University of Southampton Library Digitisation Unit

Printed image digitised by the University of Southampton Library Digitisation Unit

THIRTY-FOURTH

ANNUAL REPORT

OF THE

REGISTRAR-GENERAL IRELAND,

CONTAINING

A GENERAL ABSTRACT OF THE NUMBERS

OF

MARRIAGES, BIRTHS, AND DEATHS

REGISTERED IN IRELAND

DURING THE YEAR

1901.

TRANSMITTED PURSUANT TO THE PROVISIONS OF THE 7 & 8 VIC. CAP. 81 S. 56, 26 VIC. CAP. 11 AND 26 & 27 VIC., CAP. 90.

GENERAL SUMMARY.

POPULATION. **MARRIAGES,** THEIR NUMBER AND THEIR RELATION TO POPULATION, RELIGIOUS DENOMINATIONS, AGES, AND CIVIL CONDITION. **BIRTHS,** THEIR NUMBER AND THEIR RELATION TO POPULATION. **DEATHS,** THEIR NUMBER AND THEIR RELATION TO POPULATION, AGES AND CAUSES. **EMIGRATION; WEATHER.**

Presented to Parliament by Command of His Majesty.

DUBLIN
PRINTED FOR HIS MAJESTY'S STATIONERY OFFICE
BY CAHILL AND CO. 35, 36, & 37 GREAT STRAND STREET.

And to be purchased, either directly or through any Bookseller from
E. PONSONBY, 116 Grafton Street, Dublin, or
LIBE and SPOTTISWOODE, East Harding Street, Fleet Street, E.C. and
32 Abingdon Street, Westminster, S.W., or
OLIVER and BOYD, Edinburgh.

1902

[Cd. 225.] *Price* 2*s.* 2*d.*

Printed image digitised by the University of Southampton Library Digitisation Unit